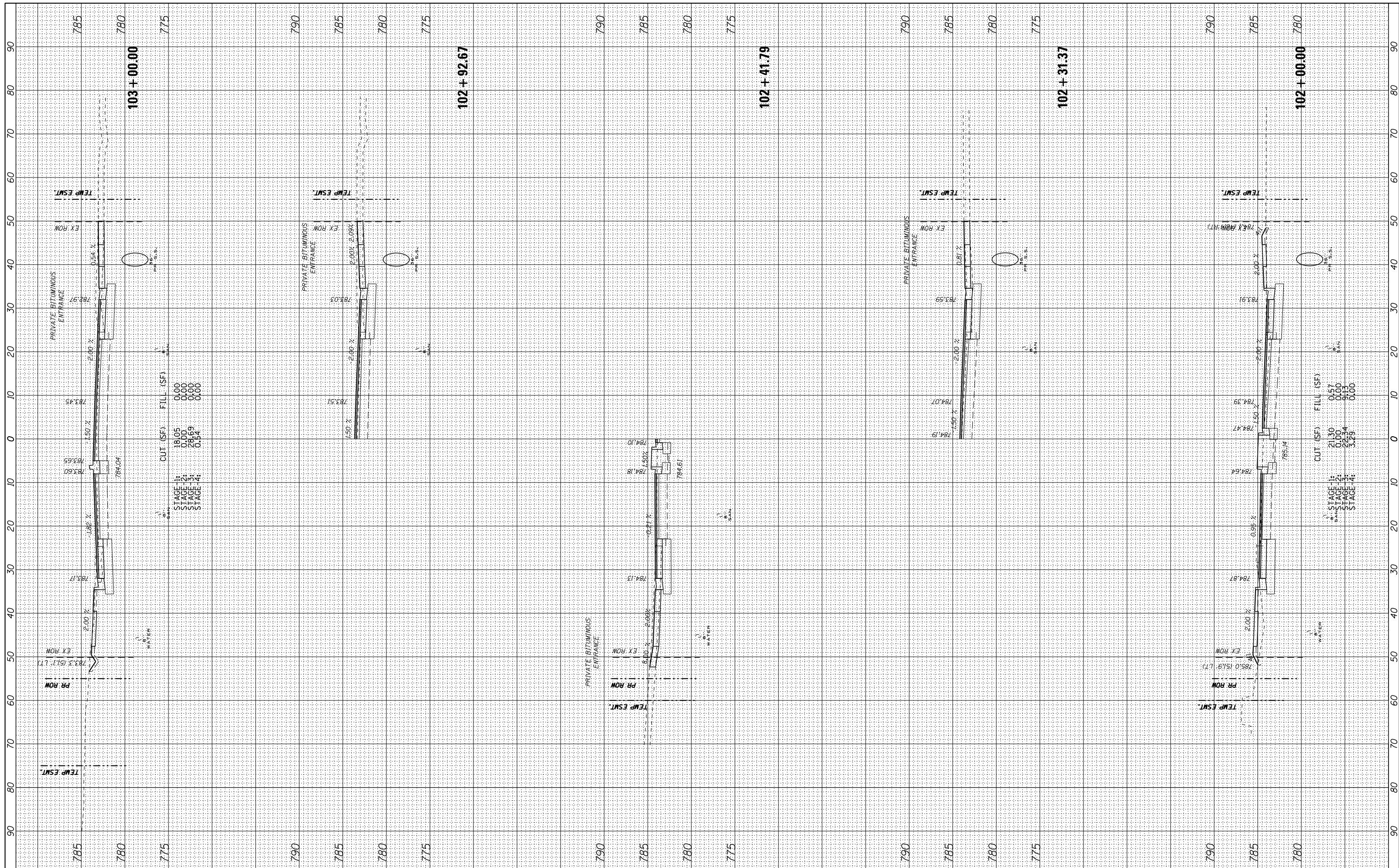


FINAL SURVEY	SURVEYED	BY	DATE
NOTE BOOK	PLOTTED		
AREAS CHECKED	TEMPLATE		
NO.	AREAS CHECKED		

ORIGINAL SURVEY	SURVEYED	BY	DATE
NOTE BOOK	PLOTTED		
AREAS CHECKED	TEMPLATE		
NO.	AREAS CHECKED		



USER NAME = *USER*	DESIGNED - BLG	REVISED -
PLOT SCALE = *SCALE*	DRAWN - TLA	REVISED -
PLOT DATE = *DATE*	CHECKED - BLG	REVISED -
	DATE - 4/28/2017	REVISED -

**STATE OF ILLINOIS
DEPARTMENT OF TRANSPORTATION**

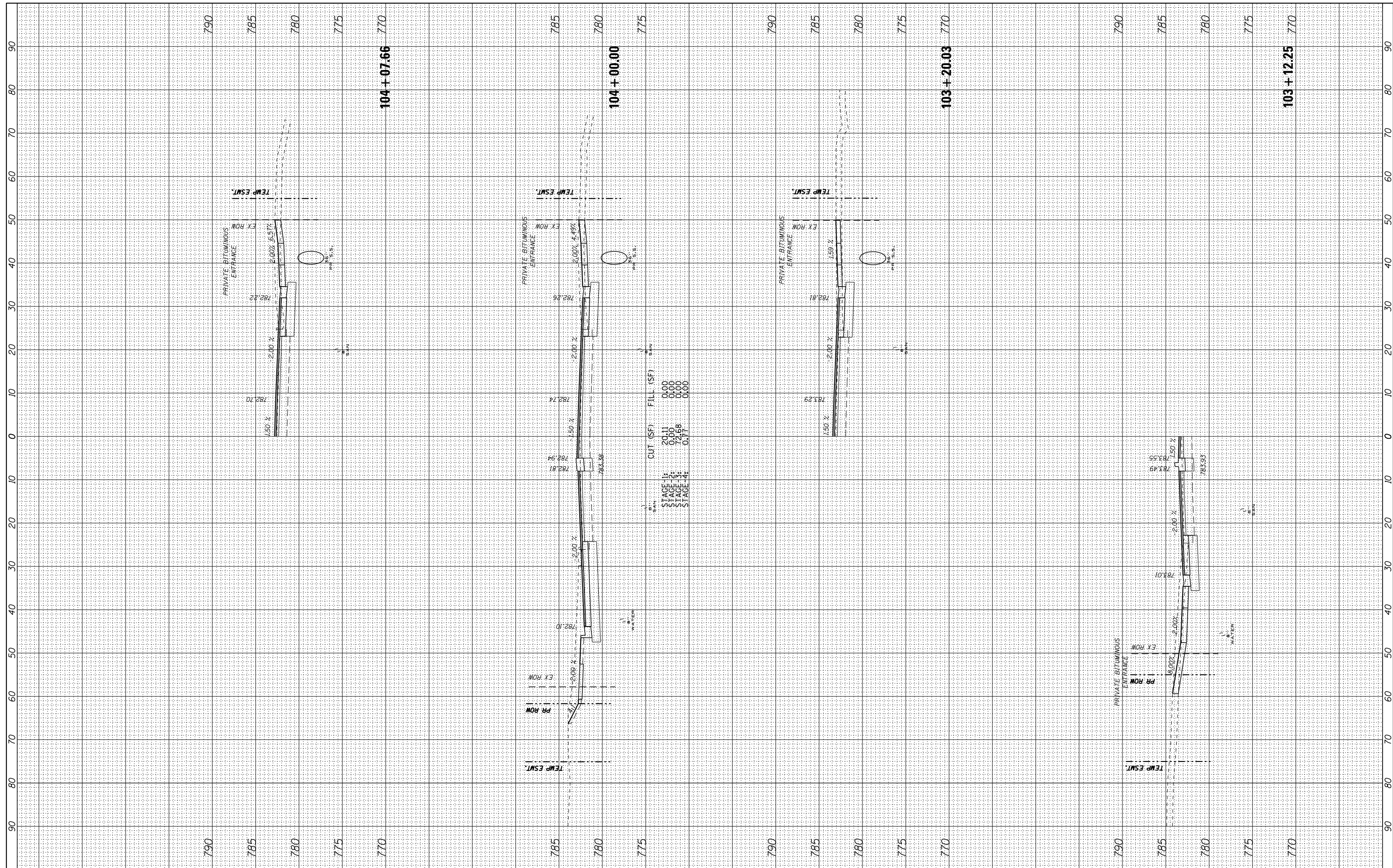
CROSS SECTIONS - IL ROUTE 132
 1"=10' HORIZ.
 SCALE: 1"=5' VERT. SHEET OF SHEETS STA. 102+00.00 TO STA. 103+00.00

F.A.P. RTE.	SECTION	COUNTY	TOTAL SHEETS	SHEET NO.
541	A-WRS-2	LAKE	345	301
CONTRACT NO. 60V55				
ILLINOIS FED. AID PROJECT				

FILE NAME =
 FILEL
 MODELNAME

BY	DATE

ORIGINAL SURVEY	SURVEYED
NOTE BOOK	PLOTTED
	TEMPLATE
	AREAS
	CHECKED



FILE NAME =
 #FILEL#
 #MODELNAME#

USER NAME = #USER#
 DESIGNED - BLG
 DRAWN - TLA
 CHECKED - BLG
 DATE - 4/28/2017

REVISED -
 REVISED -
 REVISED -
 REVISED -

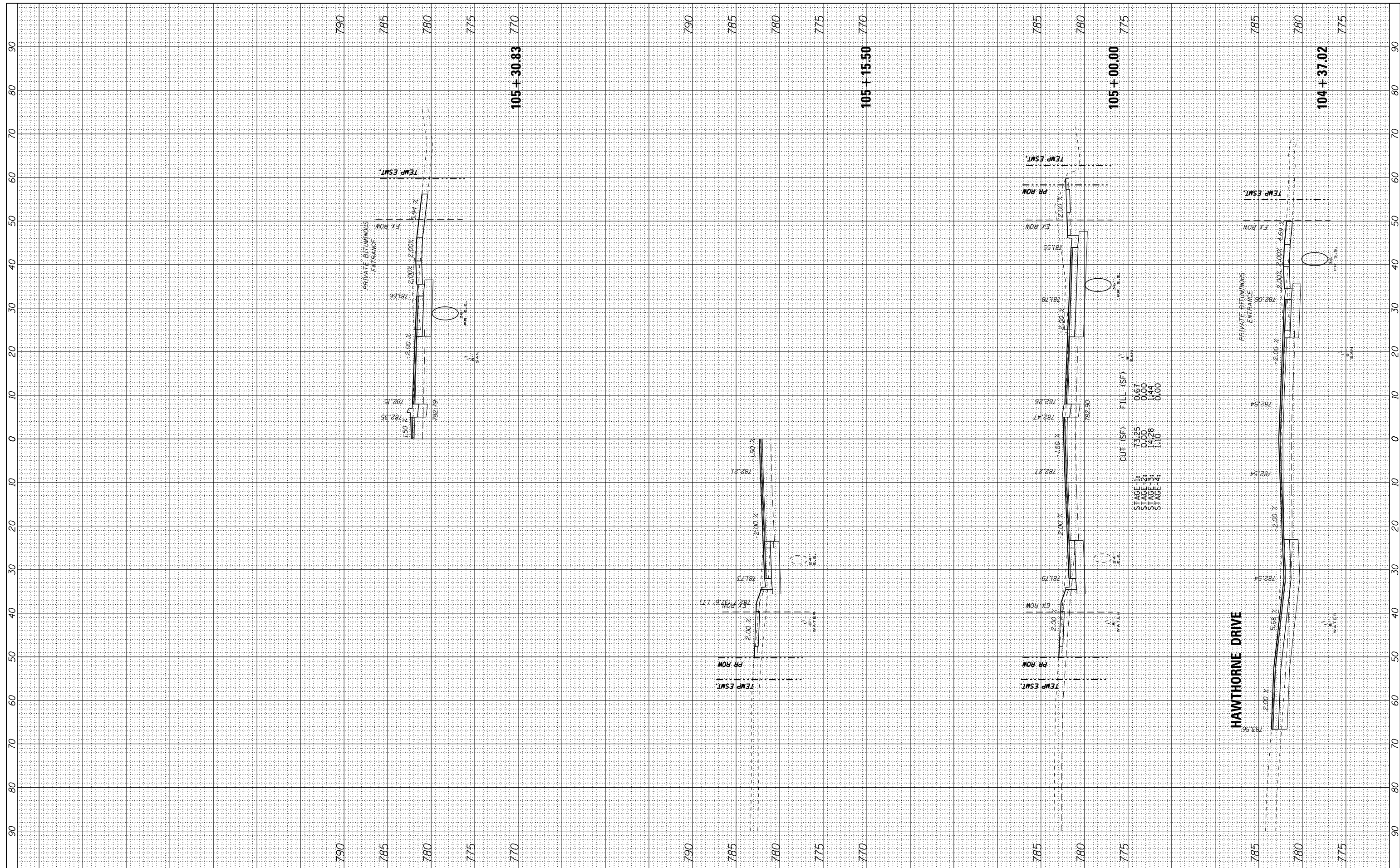
**STATE OF ILLINOIS
 DEPARTMENT OF TRANSPORTATION**

CROSS SECTIONS - IL ROUTE 132
 1"=10' HORIZ.
 SCALE: 1"=5' VERT. SHEET OF SHEETS STA. 103+12.25 TO STA. 104+07.66

F.A.P. RTE.	SECTION	COUNTY	TOTAL SHEETS	SHEET NO.
541	A-WRS-2	LAKE	345	302
ILLINOIS FED. AID PROJECT			CONTRACT NO. 60V55	

BY	DATE

ORIGINAL SURVEY	SURVEYED
NOTE BOOK	PLOTTED
	TEMPLATE
	AREAS
	CHECKED



FILE NAME =
 FILEL
 MODELNAME

USER NAME = *USER*
 *PLOT SCALE = *SCALE*
 PLOT DATE = *DATE*

DESIGNED - BLG
 DRAWN - TLA
 CHECKED - BLG
 DATE - 4/28/2017

REVISED -
 REVISED -
 REVISED -
 REVISED -

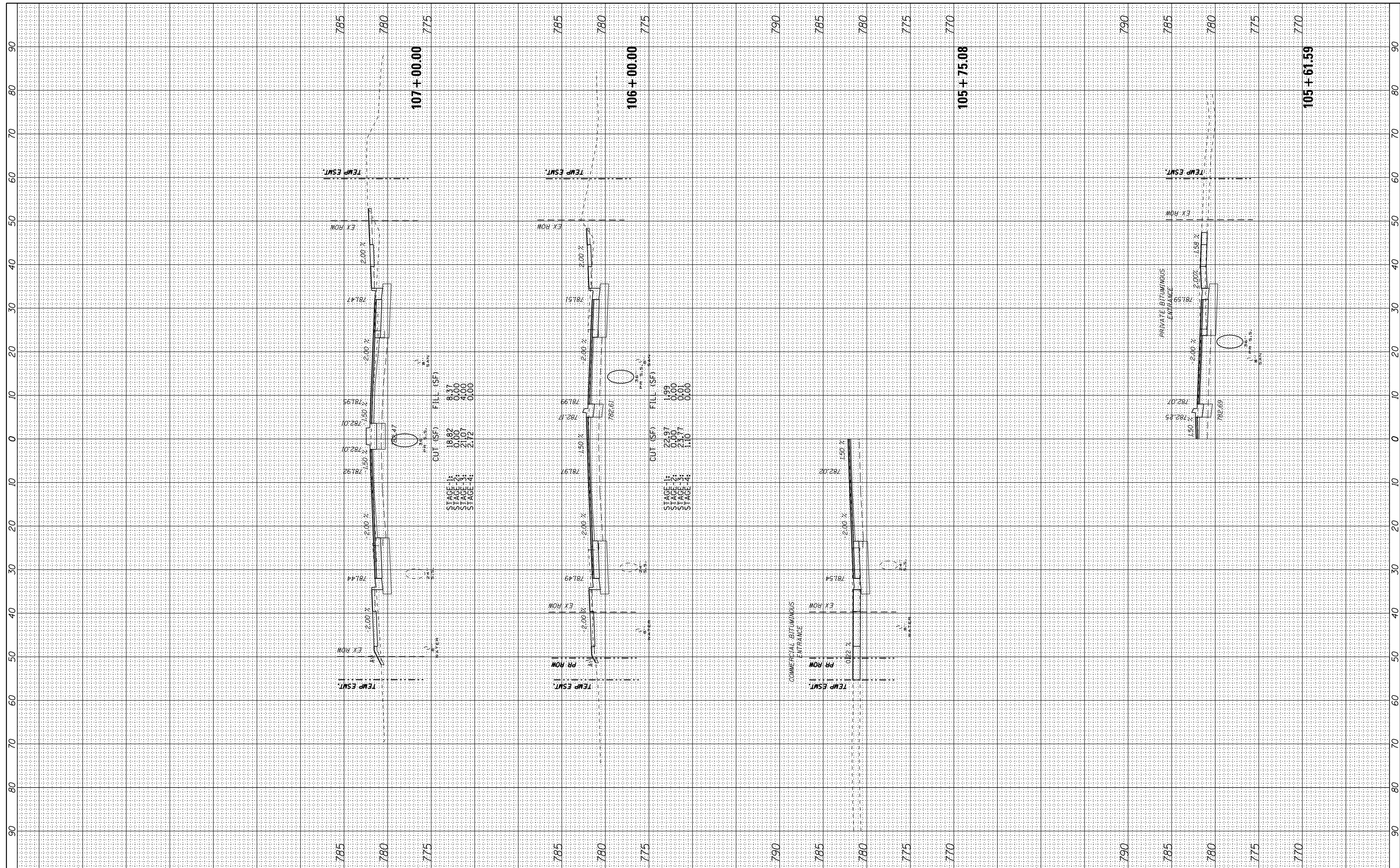
STATE OF ILLINOIS
 DEPARTMENT OF TRANSPORTATION

CROSS SECTIONS - IL ROUTE 132
 1"=10' HORIZ.
 SCALE: 1"=5' VERT. SHEET OF SHEETS STA. 104+37.02 TO STA. 105+30.83

F.A.P. RTE.	SECTION	COUNTY	TOTAL SHEETS	SHEET NO.
541	A-WRS-2	LAKE	345	303
ILLINOIS FED. AID PROJECT			CONTRACT NO. 60V55	

BY	DATE

ORIGINAL SURVEY	SURVEYED
NOTE BOOK	PLOTTED
NO.	TEMPLATE
	AREAS
	CHECKED



CUT (SF) FILL (SF)

STAGE 1:	18.82	8.37
STAGE 2:	0.00	0.00
STAGE 3:	21.07	4.00
STAGE 4:	2.72	0.00

CUT (SF) FILL (SF)

STAGE 1:	22.97	1.99
STAGE 2:	0.00	0.00
STAGE 3:	21.97	0.00
STAGE 4:	1.10	0.00

FILE NAME =
 FILEL
 MODELNAME

USER NAME = *USER*
 SCALE
 DATE

DESIGNED - BLG
 DRAWN - TLA
 CHECKED - BLG
 DATE - 4/28/2017

REVISED -
 REVISED -
 REVISED -
 REVISED -

**STATE OF ILLINOIS
 DEPARTMENT OF TRANSPORTATION**

CROSS SECTIONS - IL ROUTE 132
 1"=10' HORIZ.
 SCALE: 1"=5' VERT. SHEET OF SHEETS STA. 105+61.59 TO STA. 107+00.00

F.A.P. RTE.	SECTION	COUNTY	TOTAL SHEETS	SHEET NO.
541	A-WRS-2	LAKE	345	304
ILLINOIS FED. AID PROJECT			CONTRACT NO. 60V55	

BY	DATE

ORIGINAL SURVEY	SURVEYED
NOTE BOOK	PLOTTED
	TEMPLATE
	AREAS
	CHECKED

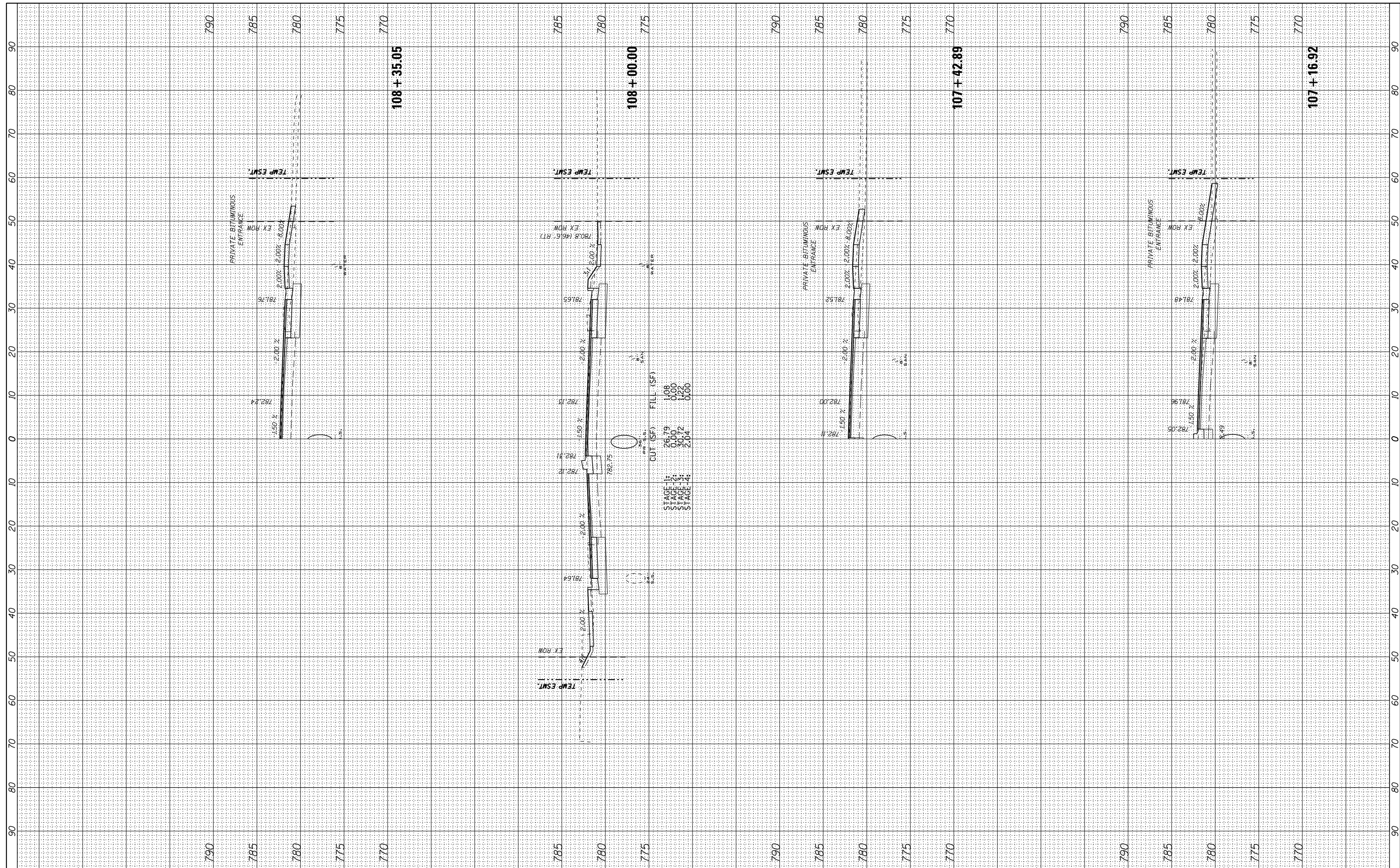
FILE NAME	
*FILEL#	
*MODELNAME#	

USER NAME	= *USER#	DESIGNED	-	BLG	REVISED	-
		DRAWN	-	TLA	REVISED	-
		CHECKED	-	BLG	REVISED	-
		DATE	-	4/28/2017	REVISED	-

**STATE OF ILLINOIS
DEPARTMENT OF TRANSPORTATION**

CROSS SECTIONS - IL ROUTE 132
SCALE: 1"=5' VERT. SHEET OF SHEETS STA. 107+16.92 TO STA. 108+35.05

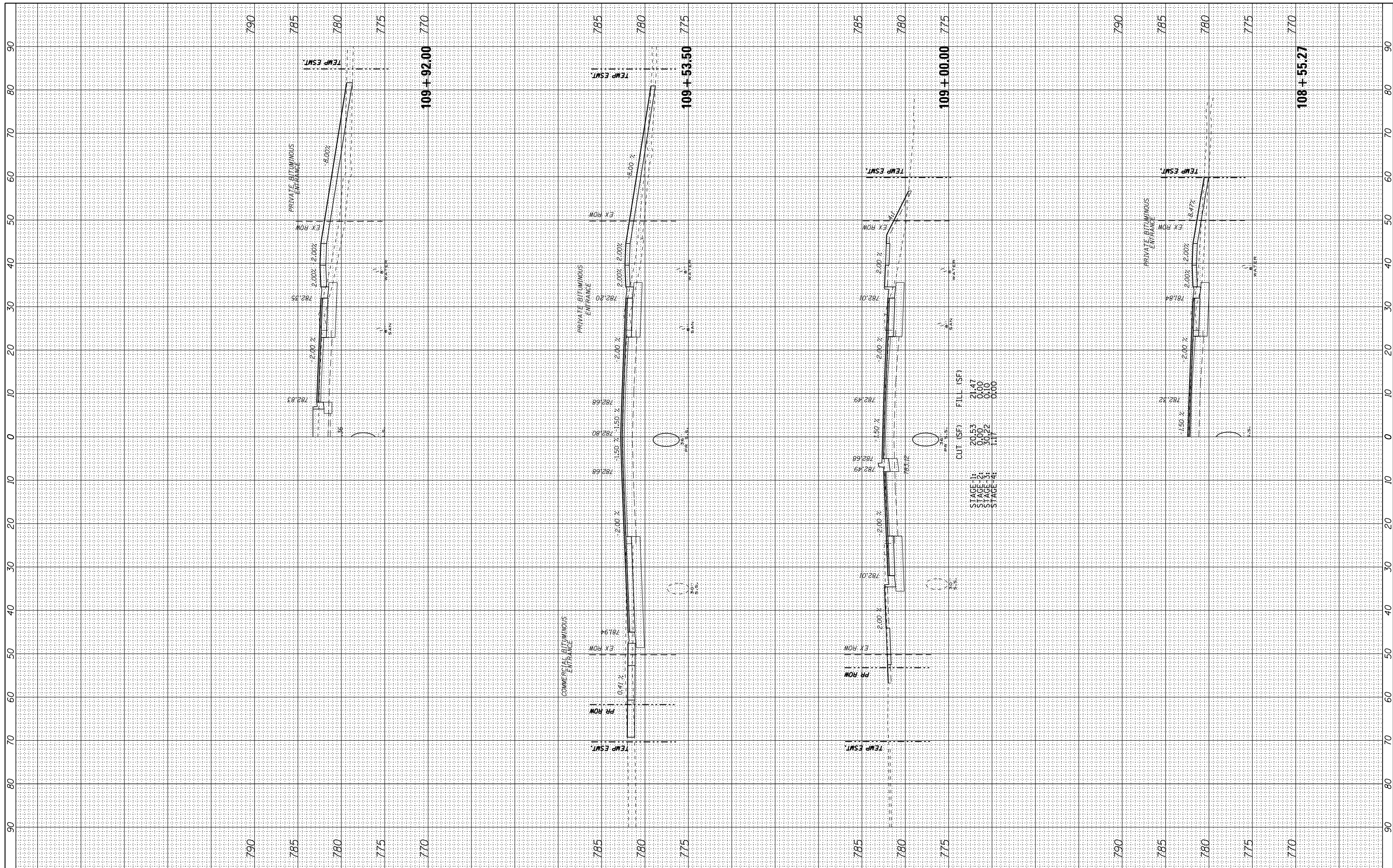
F.A.P. RTE.	SECTION	COUNTY	TOTAL SHEETS	SHEET NO.
541	A-WRS-2	LAKE	345	305
CONTRACT NO. 60V55				
ILLINOIS FED. AID PROJECT				



STAGE 1:	26.79	CUT (SF)	FILL (SF)
STAGE 2:	6.00	0.08	0.00
STAGE 3:	30.72	1.22	0.00
STAGE 4:	2.04	0.00	0.00

BY	DATE
FINAL SURVEY	SURVEYED
NOTE BOOK	PLOTTED
NO.	TEMPLATE
	AREAS
	CHECKED

BY	DATE
ORIGINAL SURVEY	SURVEYED
NOTE BOOK	PLOTTED
NO.	TEMPLATE
	AREAS
	CHECKED



FILE NAME =
 FILEL
 MODELNAME

USER NAME = *USER*
 DESIGNED - BLG
 DRAWN - TLA
 CHECKED - BLG
 DATE - 4/28/2017

REVISED -
 REVISED -
 REVISED -
 REVISED -

**STATE OF ILLINOIS
 DEPARTMENT OF TRANSPORTATION**

CROSS SECTIONS - IL ROUTE 132

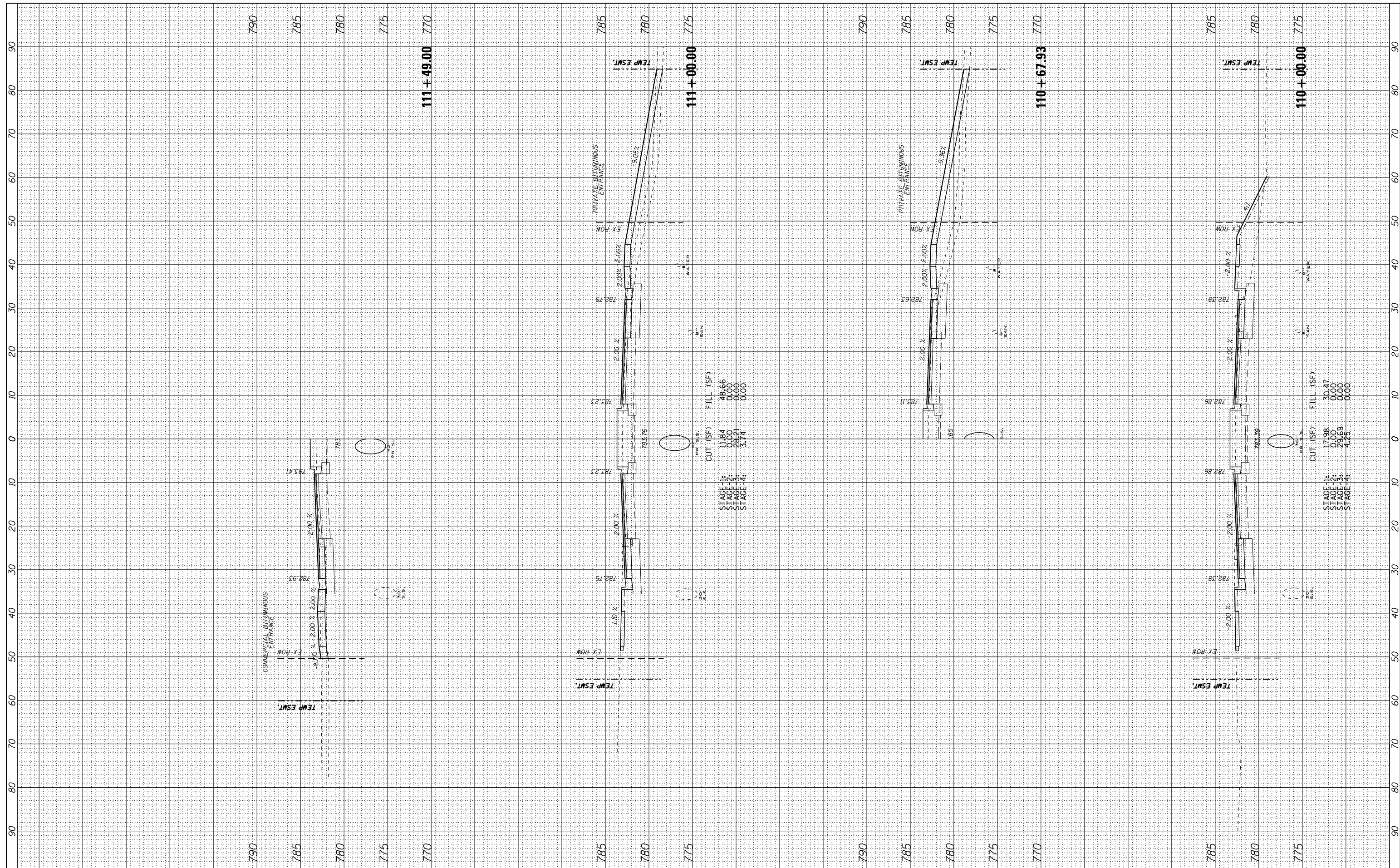
1"=10' HORIZ.

SCALE: 1"=5' VERT. SHEET OF SHEETS STA. 108+55.27 TO STA. 109+92.00

F.A.P. RTE.	SECTION	COUNTY	TOTAL SHEETS	SHEET NO.
541	A-WRS-2	LAKE	345	306
				CONTRACT NO. 60V55
ILLINOIS FED. AID PROJECT				

FINAL SURVEY	SURVEYED	BY	DATE
NOTE BOOK NO.	PLOTTED		
	TEMPLATE		
	AREAS CHECKED		

ORIGINAL SURVEY	SURVEYED	BY	DATE
NOTE BOOK NO.	PLOTTED		
	TEMPLATE		
	AREAS CHECKED		



FILE NAME =
 #FILE#
 #MODELNAME#

USER NAME = #USER#
 DESIGNED - BLG
 DRAWN - TLA
 CHECKED - BLG
 DATE - 4/28/2017

REVISED -
 REVISED -
 REVISED -
 REVISED -

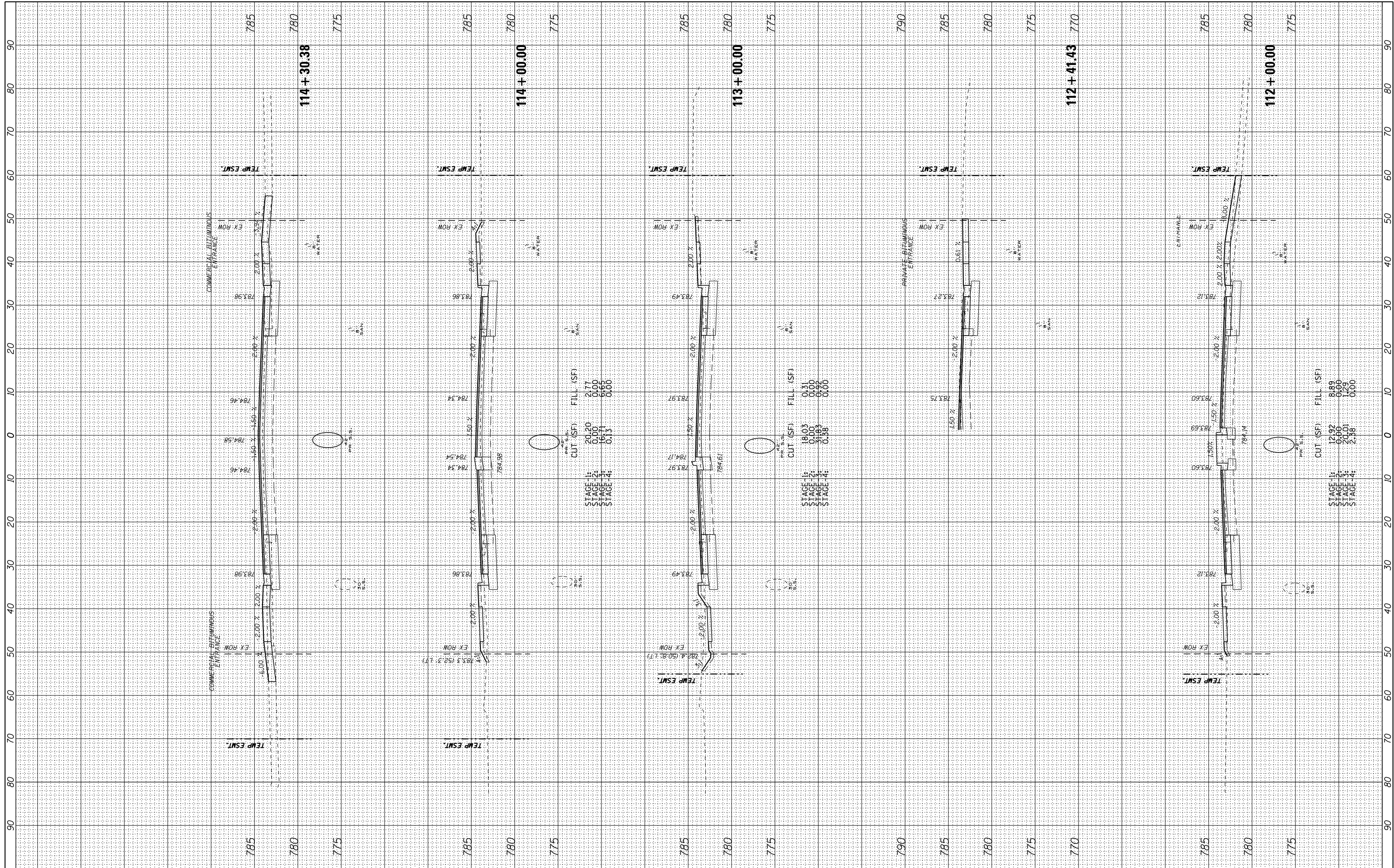
STATE OF ILLINOIS
 DEPARTMENT OF TRANSPORTATION

CROSS SECTIONS - IL ROUTE 132
 1"=10' HORIZ.
 SCALE: 1"=5' VERT. SHEET OF SHEETS STA. 110+00.00 TO STA. 111+49.00

F.A.P. RTE.	SECTION	COUNTY	TOTAL SHEETS	SHEET NO.
541	A-WRS-2	LAKE	345	307
CONTRACT NO. 60V55				
ILLINOIS FED. AID PROJECT				

BY	DATE
FINAL SURVEY	SURVEYED
NOTE BOOK	PLOTTED
NO.	TEMPLATE
	AREAS CHECKED
	AREAS CHECKED

BY	DATE
ORIGINAL SURVEY	SURVEYED
NOTE BOOK	PLOTTED
NO.	TEMPLATE
	AREAS CHECKED
	AREAS CHECKED



FILE NAME =
 #FILEL#
 #MODELNAME#

USER NAME = #USER#
 DESIGNED - BLG
 DRAWN - TLA
 CHECKED - BLG
 DATE - 4/28/2017

REVISED -
 REVISED -
 REVISED -
 REVISED -

**STATE OF ILLINOIS
 DEPARTMENT OF TRANSPORTATION**

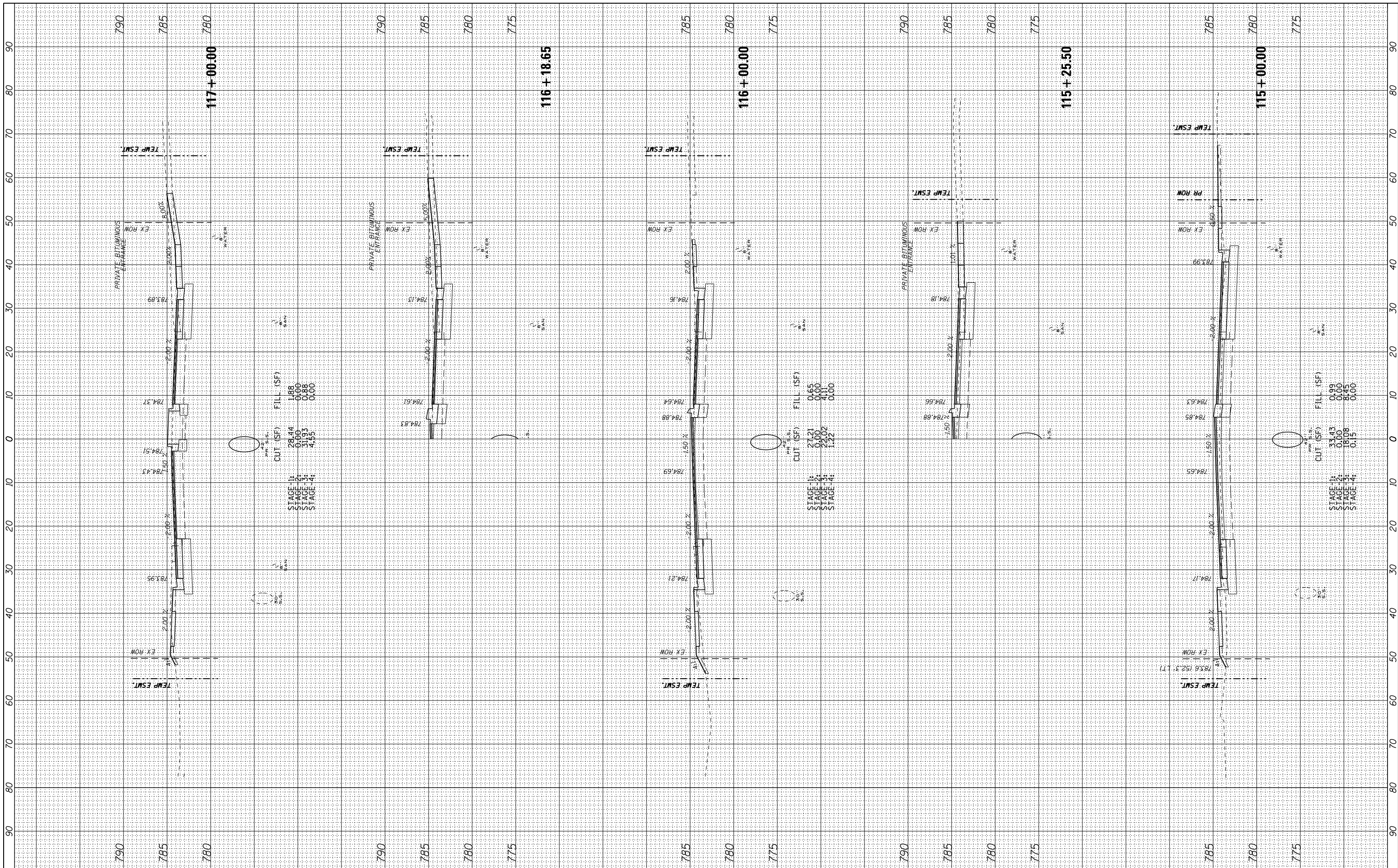
CROSS SECTIONS - IL ROUTE 132

1"=10' HORIZ.
 SCALE: 1"=5' VERT. SHEET OF SHEETS STA. 112+00.00 TO STA. 114+30.38

F.A.P. RTE.	SECTION	COUNTY	TOTAL SHEETS	SHEET NO.
541	A-WRS-2	LAKE	345	308
CONTRACT NO. 60V55			ILLINOIS FED. AID PROJECT	

BY	DATE
SURVEYED	
PLOTTED	
TEMPLATE	
NOTE BOOK	
AREAS CHECKED	
NO.	

BY	DATE
SURVEYED	
PLOTTED	
TEMPLATE	
NOTE BOOK	
AREAS CHECKED	
NO.	



FILE NAME =
 FILE#
 MODELNAME

USER NAME = *USER#*
 DESIGNED - BLG
 DRAWN - TLA
 CHECKED - BLG
 DATE - 4/28/2017

REVISOR -
 REVISION -
 REVISION -
 REVISION -

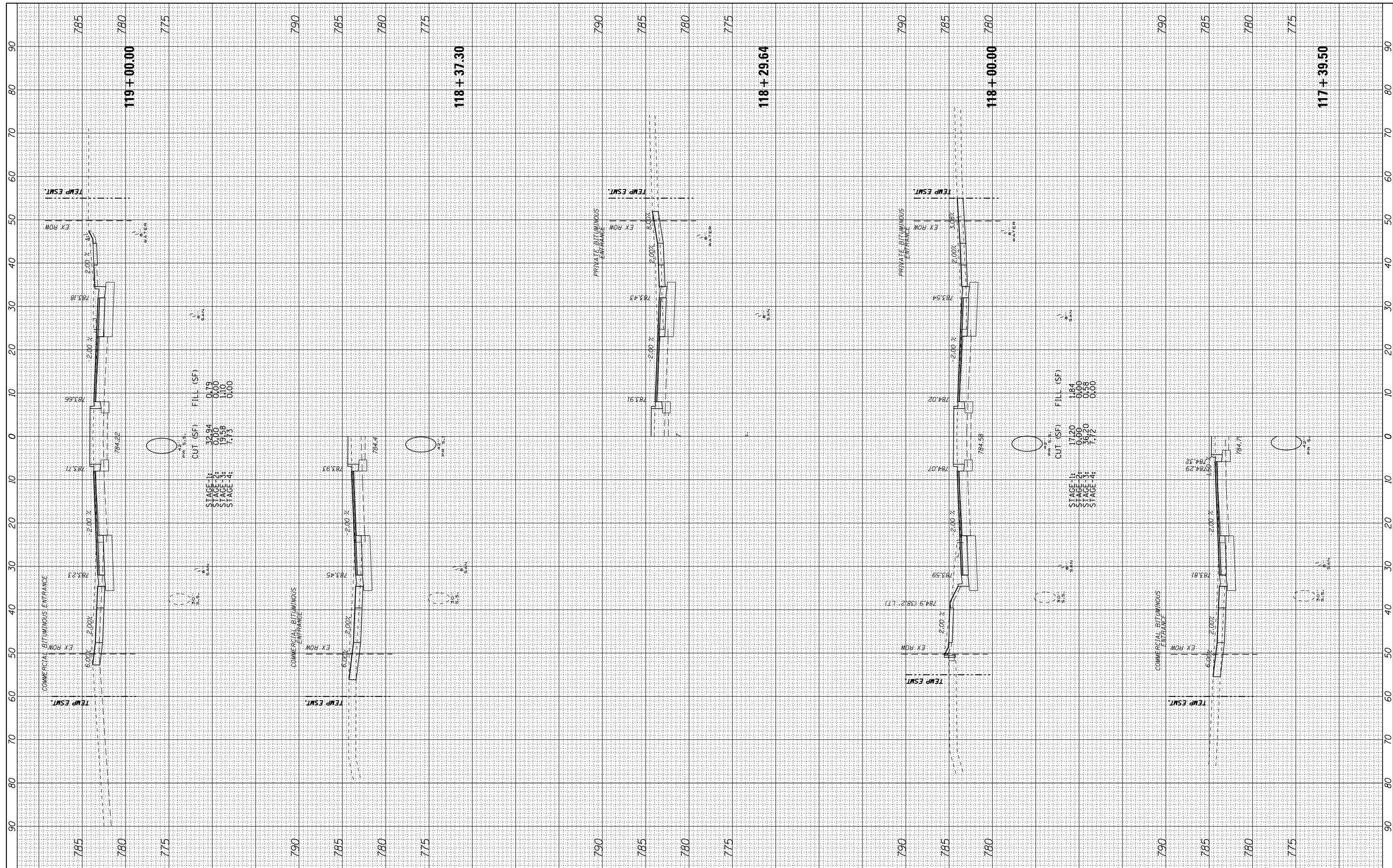
**STATE OF ILLINOIS
 DEPARTMENT OF TRANSPORTATION**

CROSS SECTIONS - IL ROUTE 132
 1"=10' HORIZ.
 SCALE: 1"=5' VERT. SHEET OF SHEETS STA. 115+00.00 TO STA. 117+00.00

F.A.P. RTE.	SECTION	COUNTY	TOTAL SHEETS	SHEET NO.
541	A-WRS-2	LAKE	345	309
CONTRACT NO. 60V55			ILLINOIS FED. AID PROJECT	

BY: _____ DATE: _____
 SURVEYED _____
 PLOTTED _____
 TEMPLATE _____
 NOTE BOOK _____
 AREAS CHECKED _____
 NO. _____

BY: _____ DATE: _____
 SURVEYED _____
 PLOTTED _____
 TEMPLATE _____
 NOTE BOOK _____
 AREAS CHECKED _____
 NO. _____



STAGE 1: 32.04 CUT (SF) 0.79 FILL (SF) 0.00
 STAGE 2: 0.00 CUT (SF) 0.00 FILL (SF) 0.00
 STAGE 3: 19.78 CUT (SF) 1.73 FILL (SF) 0.00
 STAGE 4: 0.00 CUT (SF) 0.00 FILL (SF) 0.00

STAGE 1: 17.20 CUT (SF) 1.84 FILL (SF) 0.00
 STAGE 2: 0.00 CUT (SF) 0.00 FILL (SF) 0.00
 STAGE 3: 36.20 CUT (SF) 7.72 FILL (SF) 0.00
 STAGE 4: 0.00 CUT (SF) 0.00 FILL (SF) 0.00

FILE NAME = *FILEL*
 USER NAME = *USER*
 PLOT SCALE = *SCALE*
 PLOT DATE = *DATE*

DESIGNED - BLG
 DRAWN - TLA
 CHECKED - BLG
 DATE - 4/28/2017

REVISED -
 REVISED -
 REVISED -
 REVISED -

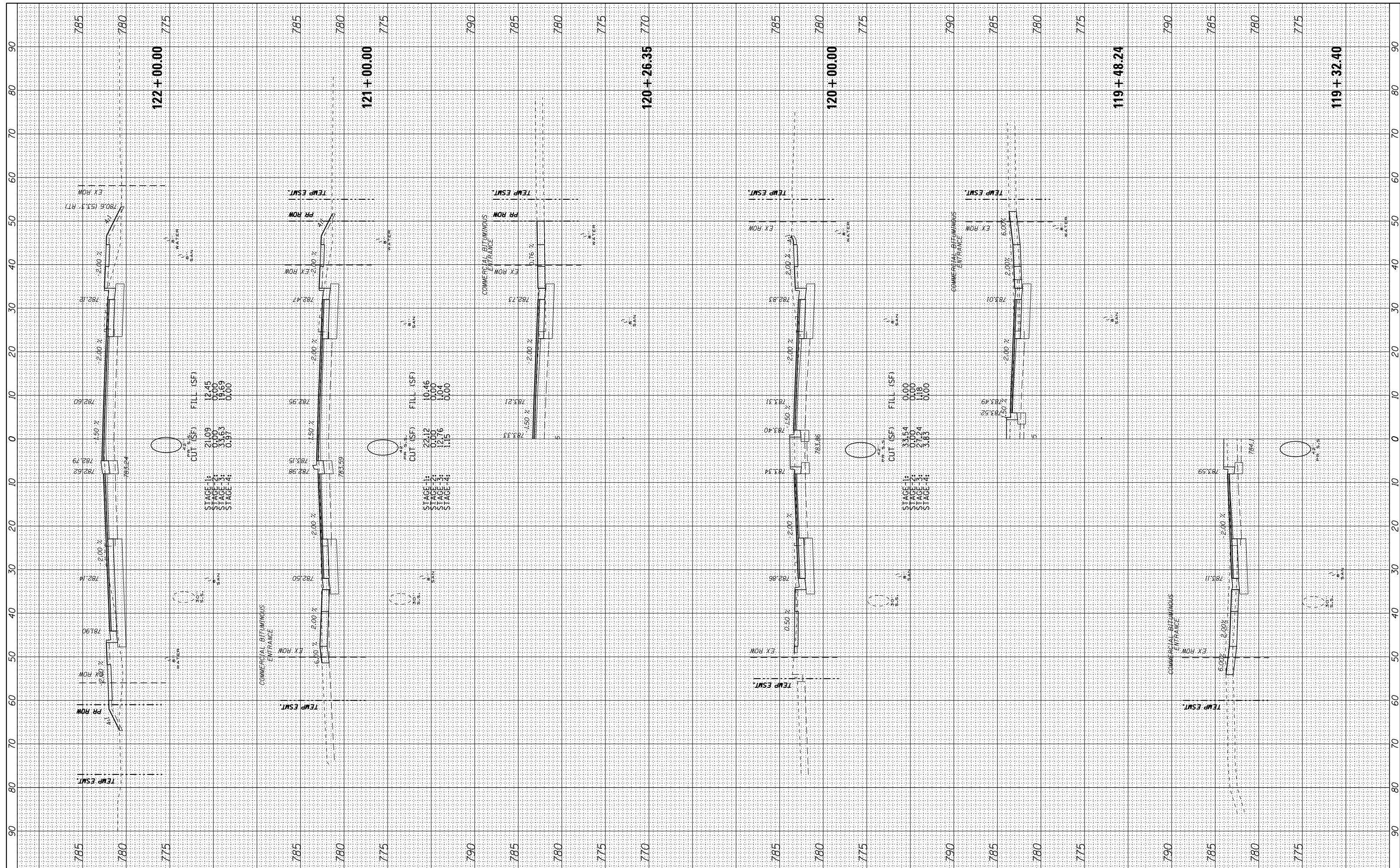
STATE OF ILLINOIS
 DEPARTMENT OF TRANSPORTATION

CROSS SECTIONS - IL ROUTE 132
 1"=10' HORIZ.
 SCALE: 1"=5' VERT. SHEET OF SHEETS STA. 117+39.50 TO STA. 119+00.00

F.A.P. RTE. 541	SECTION A-WRS-2	COUNTY LAKE	TOTAL SHEETS 345	SHEET NO. 310
ILLINOIS FED. AID PROJECT			CONTRACT NO. 60V55	

BY	DATE
BY	DATE
BY	DATE
BY	DATE
BY	DATE

ORIGINAL SURVEY	SURVEYED
NOTE BOOK	PLOTTED
AREAS CHECKED	TEMPLATE
AREAS CHECKED	AREAS CHECKED
NO.	NO.



FILE NAME =	USER NAME = *USER*
FILEL	DESIGNED - BLG
	DRAWN - TLA
	CHECKED - BLG
	DATE - 4/28/2017
MODELNAME	REVISIONS
	REVISOR
	REVISION
	DATE

DESIGNED - BLG	REVISIONS
DRAWN - TLA	REVISOR
CHECKED - BLG	REVISION
DATE - 4/28/2017	DATE

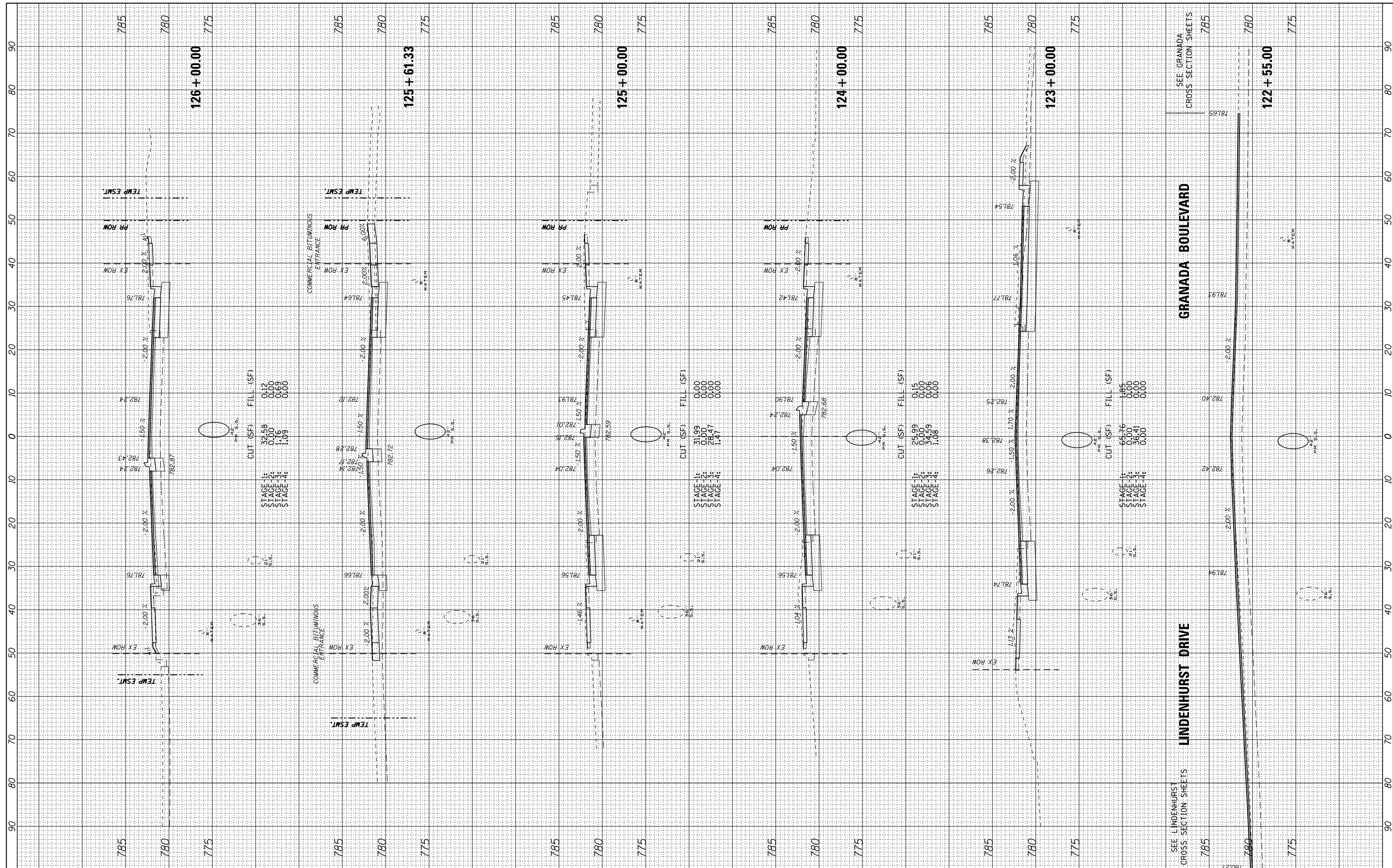
**STATE OF ILLINOIS
DEPARTMENT OF TRANSPORTATION**

CROSS SECTIONS - IL ROUTE 132
1"=10' HORIZ.
SCALE: 1"=5' VERT. SHEET OF SHEETS STA. 119+32.40 TO STA. 121+00.00

F.A.P. R.T.E.	SECTION	COUNTY	TOTAL SHEETS	SHEET NO.
541	A-WRS-2	LAKE	345	311
CONTRACT NO. 60V55			ILLINOIS FED. AID PROJECT	

FINAL SURVEY	DATE
SURVEYED	
PLOTTED	
TEMPLATE	
NOTE BOOK	
AREAS CHECKED	
AREAS CHECKED	

ORIGINAL SURVEY	DATE
SURVEYED	
PLOTTED	
TEMPLATE	
NOTE BOOK	
AREAS CHECKED	
AREAS CHECKED	



FILE NAME =
*FILE#
*MODELNAME#

USER NAME = *USER#
PLOT SCALE = *SCALE#
PLOT DATE = *DATE#

DESIGNED - BLG	REVISED -
DRAWN - TLA	REVISED -
CHECKED - BLG	REVISED -
DATE - 4/28/2017	REVISED -

REVISED -
REVISED -
REVISED -
REVISED -

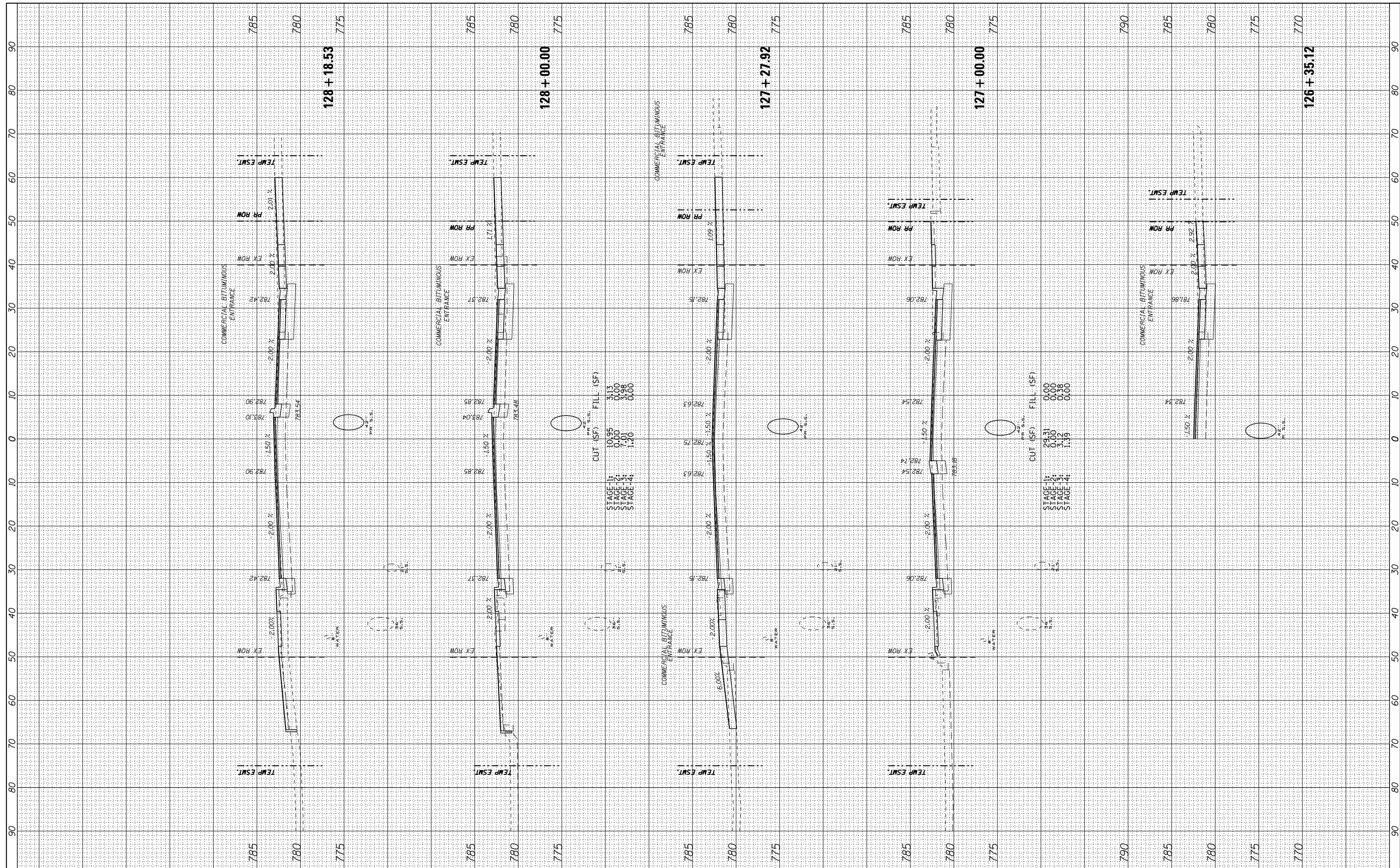
**STATE OF ILLINOIS
DEPARTMENT OF TRANSPORTATION**

CROSS SECTIONS - IL ROUTE 132	
1"=10' HORIZ.	
SCALE: 1"=5' VERT.	
SHEET	OF SHEETS
STA. 122+00.00	TO STA. 126+00.00

SEE LINDENHURST CROSS SECTION SHEETS	SECTION	COUNTY	TOTAL SHEETS	SHEET NO.
SEE GRANADA CROSS SECTION SHEETS	541	A-WRS-2	LAKE	345
				312
				CONTRACT NO. 60V55
				ILLINOIS FED. AID PROJECT

FINAL SURVEY	SURVEYED	DATE
NOTE BOOK	PLOTTED	
NO.	TEMPLATE	
	AREAS CHECKED	

ORIGINAL SURVEY	SURVEYED	DATE
NOTE BOOK	PLOTTED	
NO.	TEMPLATE	
	AREAS CHECKED	



**STATE OF ILLINOIS
DEPARTMENT OF TRANSPORTATION**

CROSS SECTIONS - IL ROUTE 132
1"=10' HORIZ.
SCALE: 1"=5' VERT. SHEET OF SHEETS STA. 126+35.12 TO STA. 128+18.53

FILE NAME =
FILEL
MODELNAME

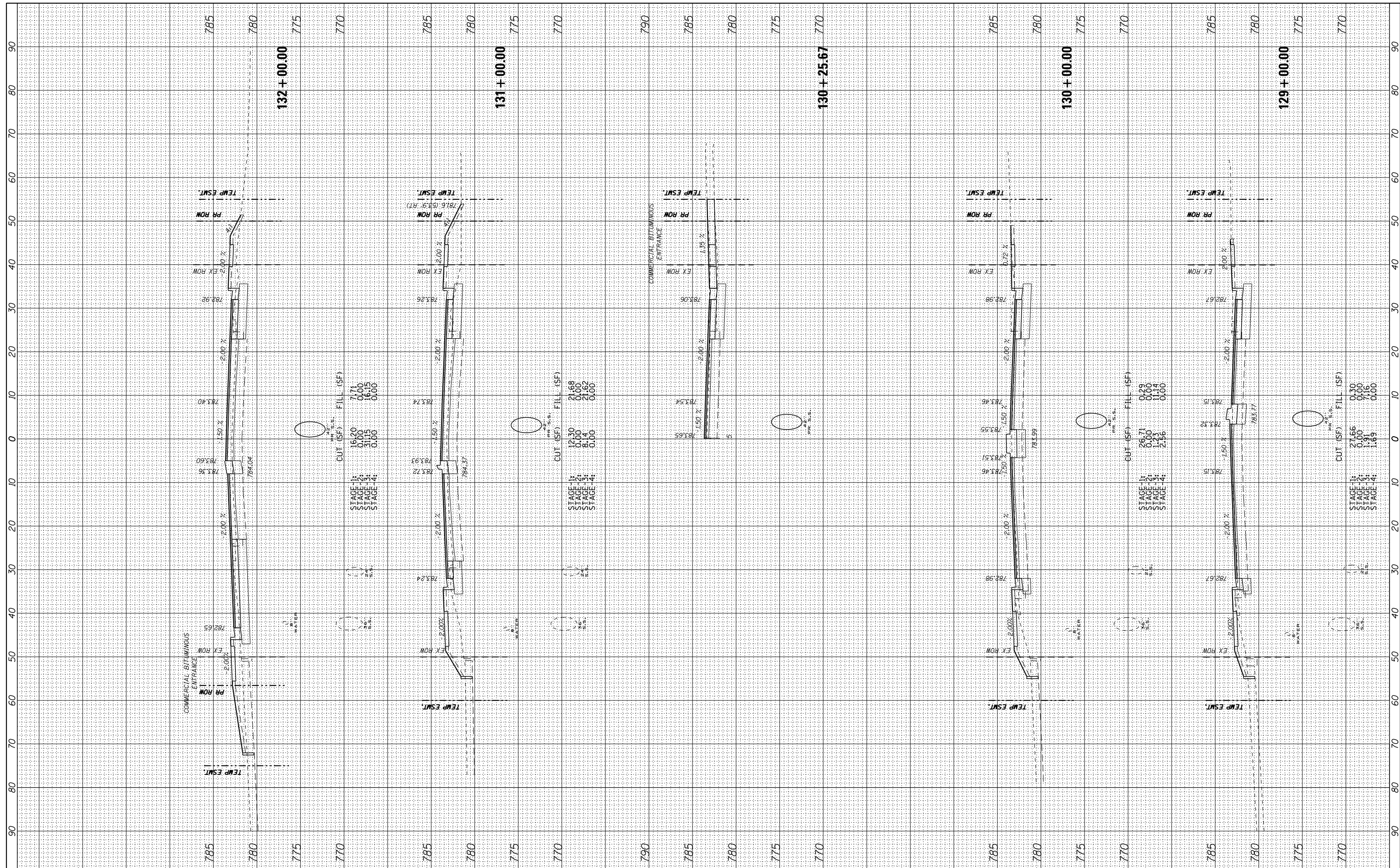
USER NAME = *USER*
DESIGNED - BLG
DRAWN - TLA
CHECKED - BLG
DATE - 4/28/2017

REVISED -
REVISED -
REVISED -
REVISED -

F.A.P. RTE.	SECTION	COUNTY	TOTAL SHEETS	SHEET NO.
541	A-WRS-2	LAKE	345	313
CONTRACT NO. 60V55				
ILLINOIS FED. AID PROJECT				

FINAL SURVEY	SURVEYED	BY	DATE
NO. _____	PLOTTED		
	TEMPLATE		
	AREAS CHECKED		

ORIGINAL SURVEY	SURVEYED	BY	DATE
NO. _____	PLOTTED		
	TEMPLATE		
	AREAS CHECKED		

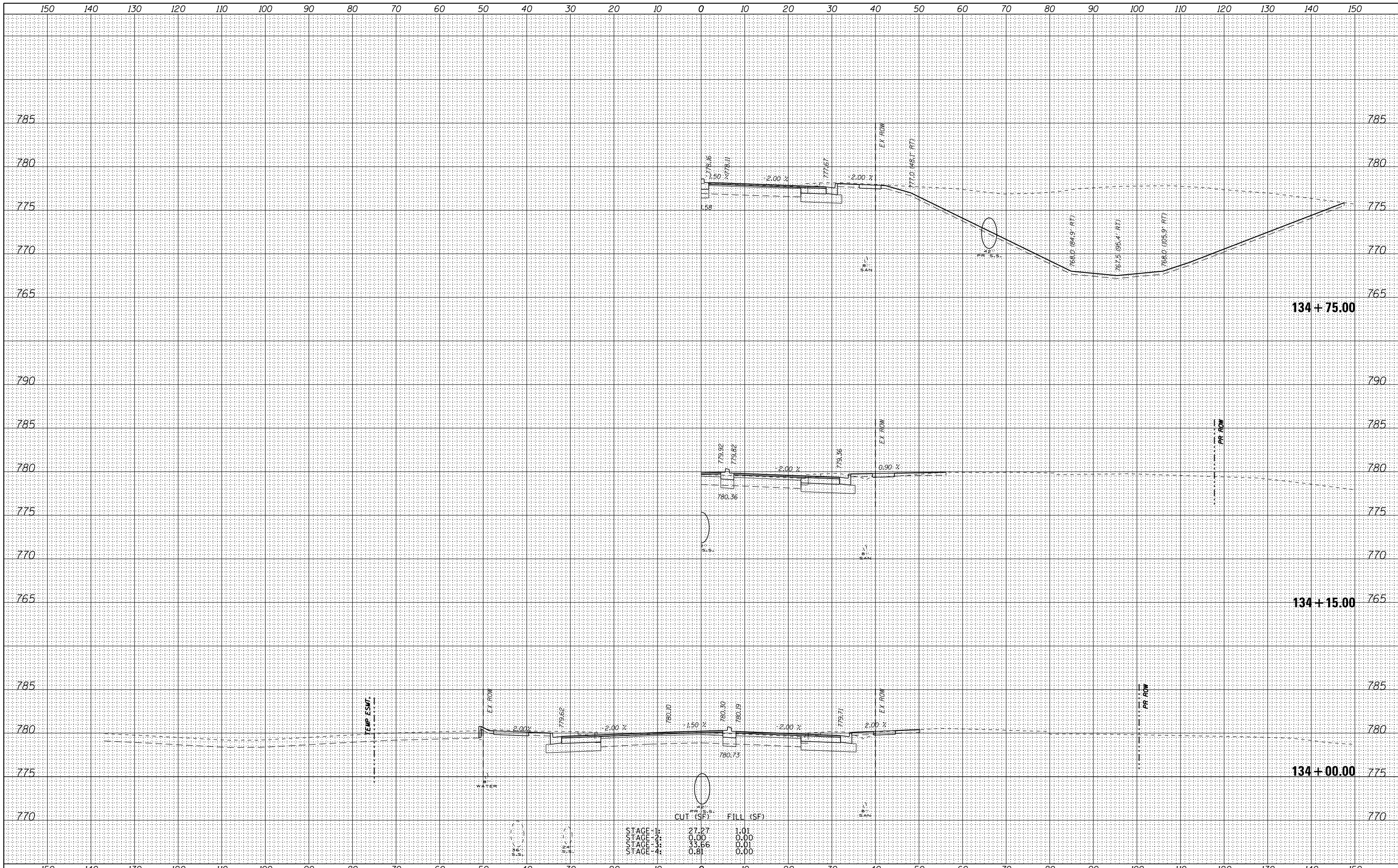


FILE NAME =	USER NAME = *USER*	DESIGNED -	BLG	REVISED -	
FILEL		DRAWN -	TLA	REVISED -	
MODELNAME		CHECKED -	BLG	REVISED -	
		DATE -	4/28/2017	REVISED -	

**STATE OF ILLINOIS
DEPARTMENT OF TRANSPORTATION**

CROSS SECTIONS - IL ROUTE 132
1"=10' HORIZ.
SCALE: 1"=5' VERT. SHEET OF SHEETS STA. 129+00.00 TO STA. 132+00.00

F.A.P. RTE.	SECTION	COUNTY	TOTAL SHEETS	SHEET NO.
541	A-WRS-2	LAKE	345	314
ILLINOIS FED. AID PROJECT			CONTRACT NO. 60V55	



DATE	
BY	
FINISHED SURVEY	
PLOTTED	
TEMPLATE	
AREAS	
CHECKED	
NO.	

DATE	
BY	
ORIGINAL SURVEY	
PLOTTED	
TEMPLATE	
AREAS	
CHECKED	
NO.	

FILE NAME =
 #FILEL#
 #MODELNAME#

USER NAME = #USER#
 PLOT SCALE = #SCALE#
 PLOT DATE = #DATE#

DESIGNED - BLG
 DRAWN - TLA
 CHECKED - BLG
 DATE - 4/28/2017

REVISED -
 REVISED -
 REVISED -
 REVISED -

**STATE OF ILLINOIS
 DEPARTMENT OF TRANSPORTATION**

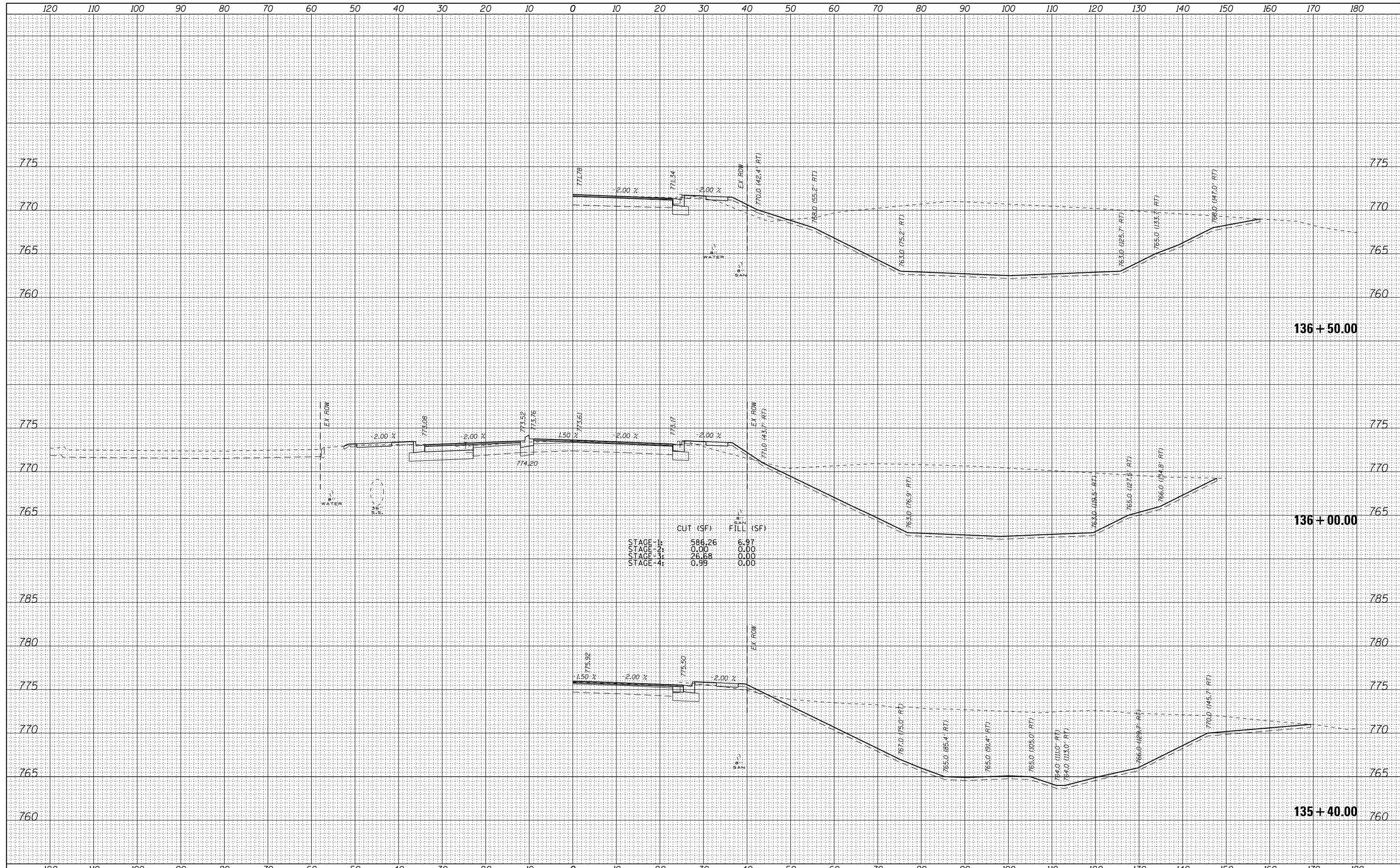
CROSS SECTIONS - IL ROUTE 132

1"=10' HORIZ.
 SCALE: 1"=5' VERT. SHEET OF SHEETS STA. 134+00.00 TO STA. 134+75.00

F.A.P. RTE.	SECTION	COUNTY	TOTAL SHEETS	SHEET NO.
541	A-WRS-2	LAKE	345	316
CONTRACT NO. 60V55			ILLINOIS FED. AID PROJECT	

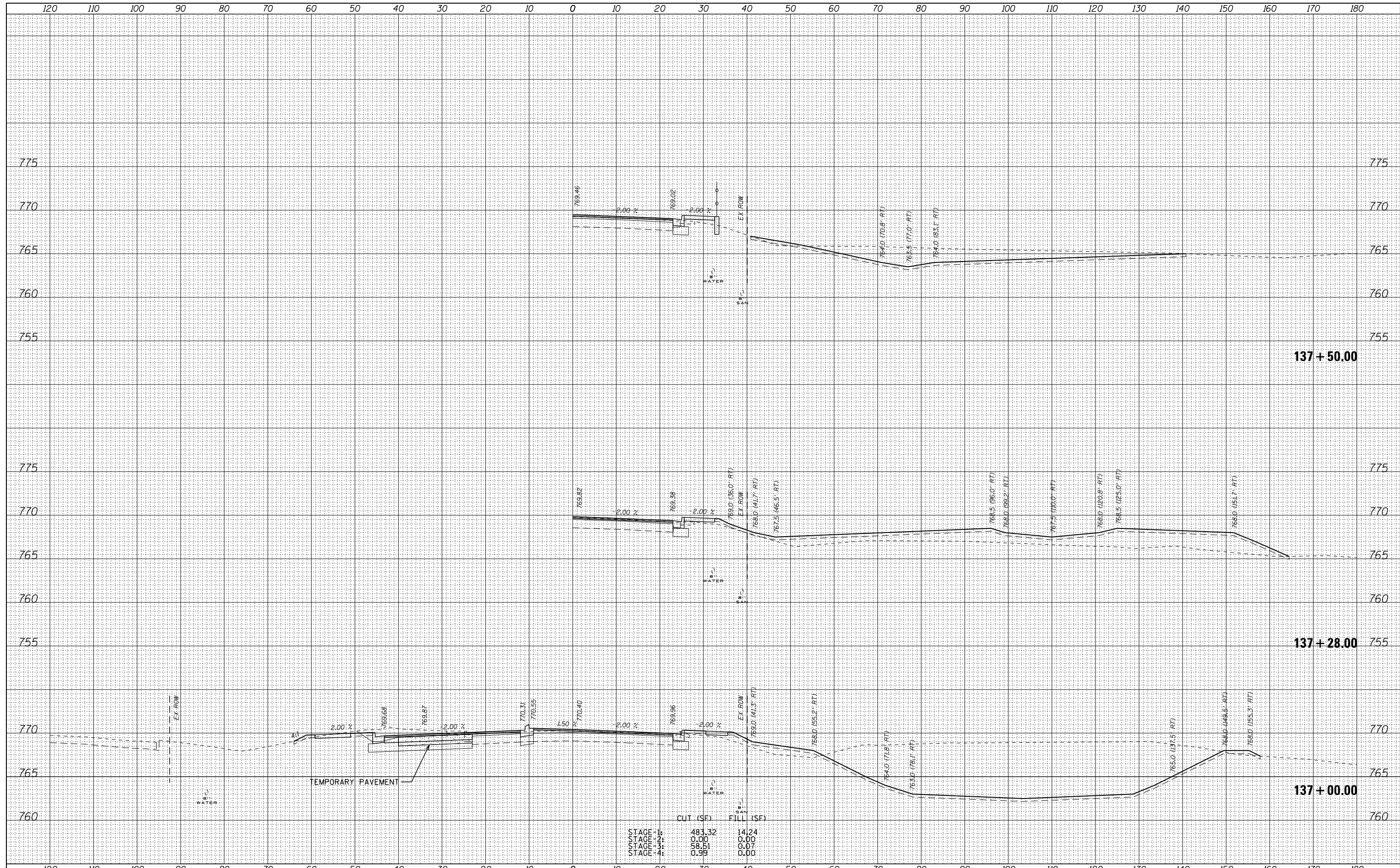
DATE	
BY	
FINISHED SURVEY	
PLOTTED	
TEMPLATE	
NOTE BOOK	
AREAS CHECKED	
NO.	

DATE	
BY	
ORIGINAL SURVEY	
PLOTTED	
TEMPLATE	
NOTE BOOK	
AREAS CHECKED	
NO.	



DATE	BY
FINAL SURVEY	SURVEYED
NOTE BOOK	PLOTTED
NO.	TEMPLATE
	AREAS
	CHECKED

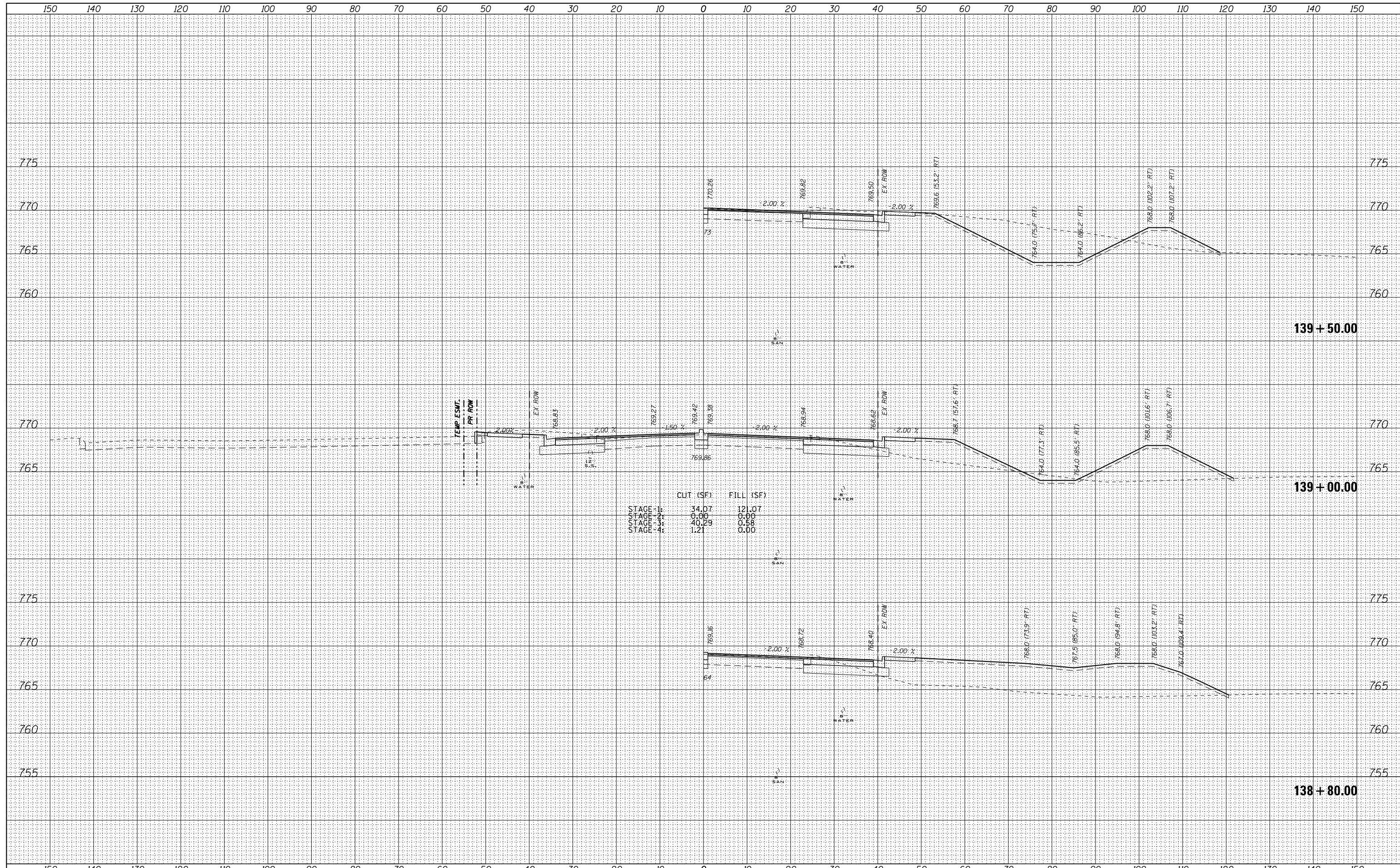
DATE	BY
ORIGINAL SURVEY	SURVEYED
NOTE BOOK	PLOTTED
NO.	TEMPLATE
	AREAS
	CHECKED



	CUT (SF)	FILL (SF)
STAGE-1:	483.32	14.24
STAGE-2:	0.00	0.00
STAGE-3:	58.51	0.07
STAGE-4:	0.99	0.00

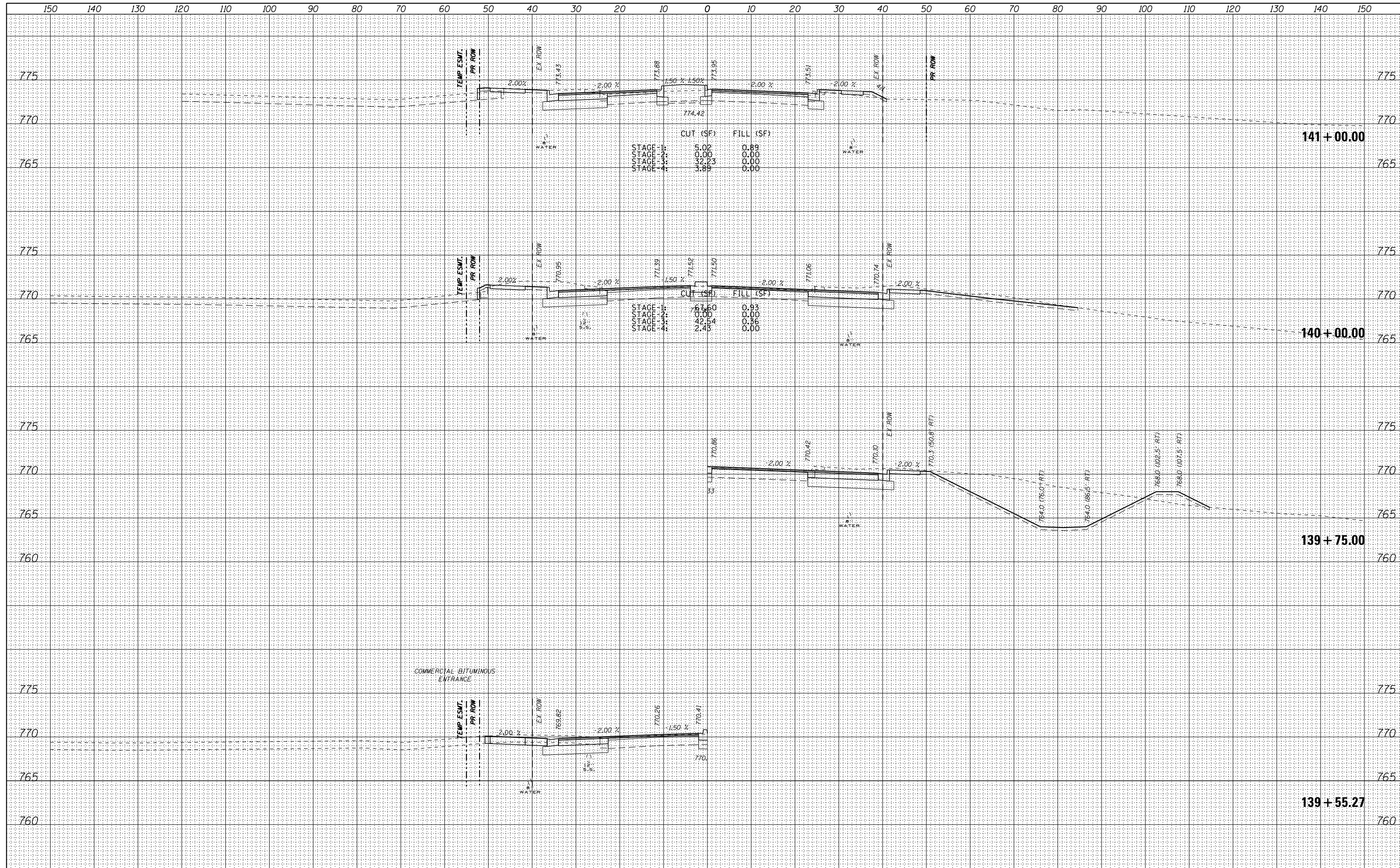
DATE	
BY	
FINISHED SURVEY	
PLOTTED TEMPLATE	
NOTE BOOK	
AREAS CHECKED	
NO.	

DATE	
BY	
ORIGINAL SURVEY	
PLOTTED TEMPLATE	
NOTE BOOK	
AREAS CHECKED	
NO.	



DATE	BY
SURVEYED	
PLOTTED	
TEMPLATE	
AREAS	
CHECKED	
NO.	


DATE	BY
SURVEYED	
PLOTTED	
TEMPLATE	
AREAS	
CHECKED	
NO.	



FILE NAME =	USER NAME = *USER*	DESIGNED - BLG	REVISED -	STATE OF ILLINOIS DEPARTMENT OF TRANSPORTATION CROSS SECTIONS - IL ROUTE 132 1"=10' HORIZ. SCALE: 1"=5' VERT. SHEET OF SHEETS STA. 139+55.27 TO STA. 141+00.00	F.A.P. RTE. 541	SECTION A-WRS-2	COUNTY LAKE	TOTAL SHEETS 345	SHEET NO. 322
FILEL		DRAWN - TLA	REVISED -		CONTRACT NO. 60V55				
PLOT SCALE = *SCALE*		CHECKED - BLG	REVISED -		ILLINOIS FED. AID PROJECT				
MODELNAME		DATE - 4/28/2017	REVISED -						

FINAL SURVEY NO.	SURVEYED PLOTTED TEMPLATE AREAS CHECKED	BY	DATE

ORIGINAL SURVEY NO.	SURVEYED PLOTTED TEMPLATE AREAS CHECKED	BY	DATE



FILE NAME = *FILEL*
 #MODELNAME*

USER NAME = *USER*
 PLOT SCALE = *SCALE*
 PLOT DATE = *DATE*

DESIGNED - BLG
 DRAWN - TLA
 CHECKED - BLG
 DATE - 1/29/2018

REVISED -
 REVISED -
 REVISED -
 REVISED -

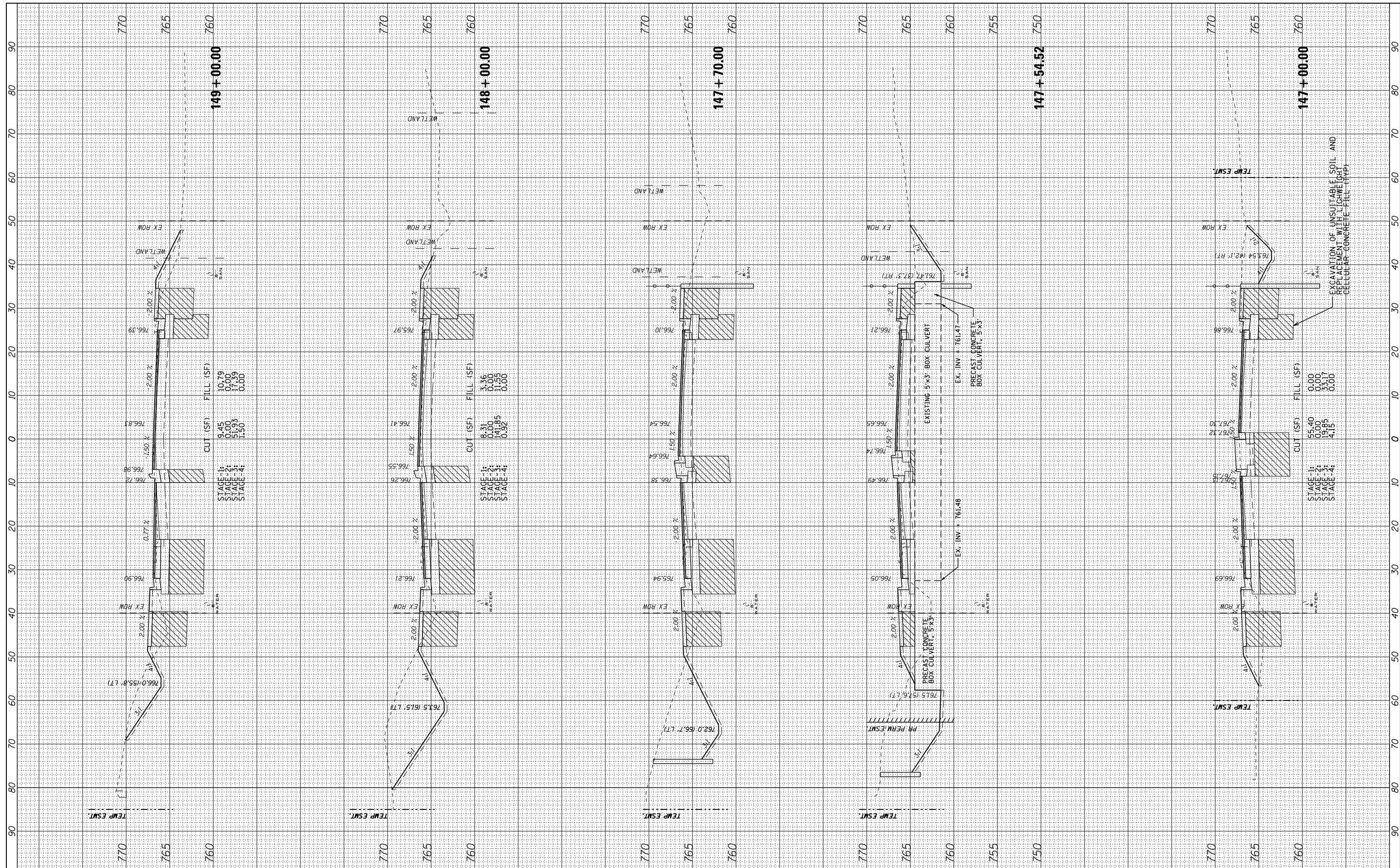
**STATE OF ILLINOIS
 DEPARTMENT OF TRANSPORTATION**

CROSS SECTIONS - IL ROUTE 132
 1"=10' HORIZ.
 SCALE: 1"=5' VERT. SHEET OF SHEETS STA. 143+75.82 TO STA. 146+00.00

F.A.P. RTE. 541	SECTION A-WRS-2	COUNTY LAKE	TOTAL SHEETS 345	SHEET NO. 324
CONTRACT NO. 60V55			ILLINOIS FED. AID PROJECT	

BY	DATE
FINAL SURVEY	SURVEYED
NOTE BOOK	PLOTTED
NO.	TEMPLATE
	AREAS CHECKED

BY	DATE
ORIGINAL SURVEY	SURVEYED
NOTE BOOK	PLOTTED
NO.	TEMPLATE
	AREAS CHECKED



FILE NAME =
 FILEL
 MODELNAME

USER NAME = *USER*
 PLOT SCALE = *SCALE*
 PLOT DATE = *DATE*

DESIGNED - BLG
 DRAWN - TLA
 CHECKED - BLG
 DATE - 4/28/2017

REVISED -
 REVISED -
 REVISED -
 REVISED -

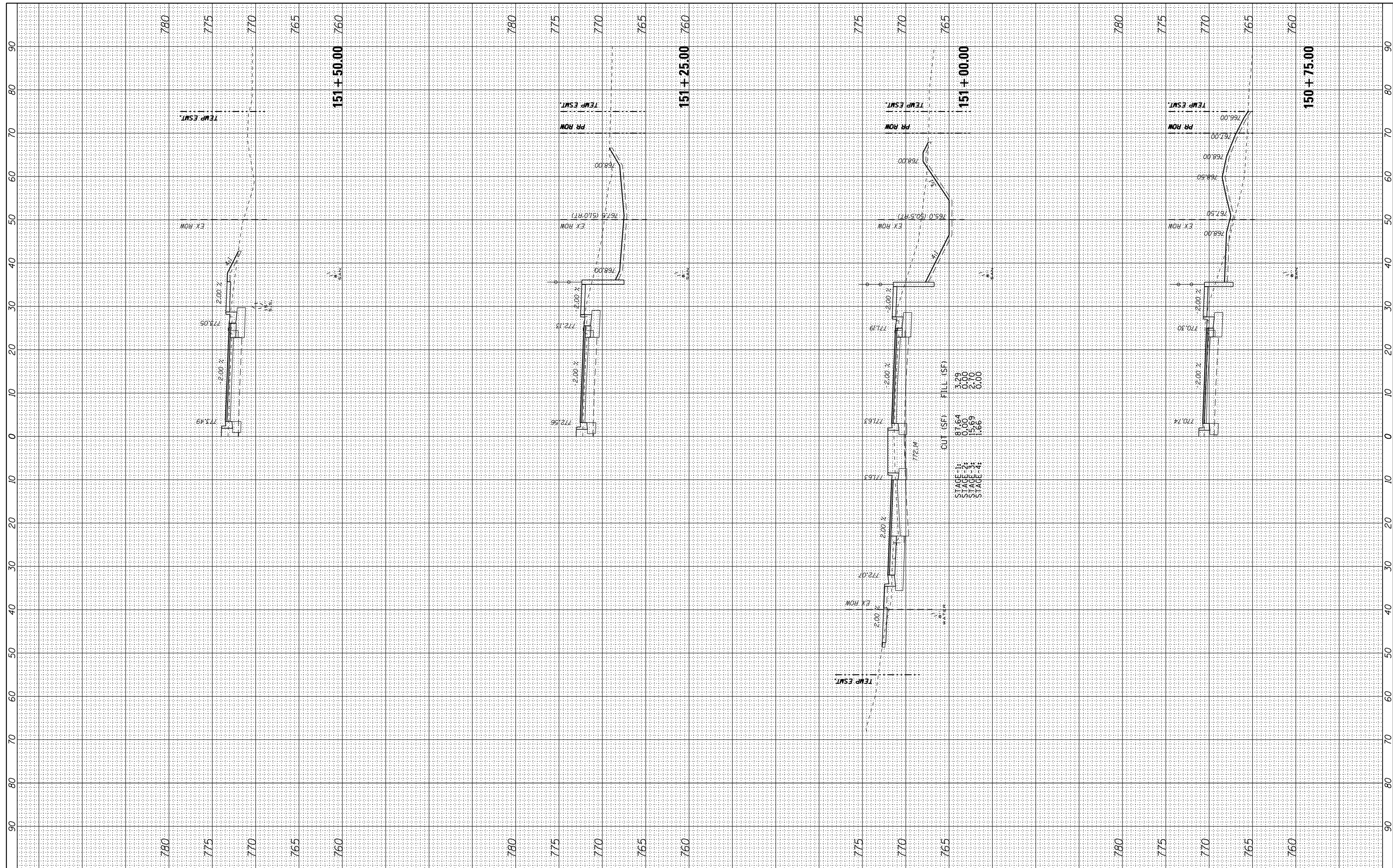
STATE OF ILLINOIS
 DEPARTMENT OF TRANSPORTATION

CROSS SECTIONS - IL ROUTE 132
 1"=10' HORIZ.
 SCALE: 1"=5' VERT. SHEET OF SHEETS STA. 147+00.00 TO STA. 149+00.00

F.A.P. RTE.	SECTION	COUNTY	TOTAL SHEETS	SHEET NO.
541	A-WRS-2	LAKE	345	325
CONTRACT NO. 60V55				
ILLINOIS FED. AID PROJECT				

BY	DATE

ORIGINAL SURVEY	SURVEYED
NOTE BOOK	PLOTTED
NO.	TEMPLATE
	AREAS
	CHECKED
	AREAS
	CHECKED



FILE NAME =
 FILEL
 MODELNAME

USER NAME = *USER*
 DESIGNED - BLG
 DRAWN - TLA
 CHECKED - BLG
 DATE - 4/28/2017

REVISED -
 REVISED -
 REVISED -
 REVISED -

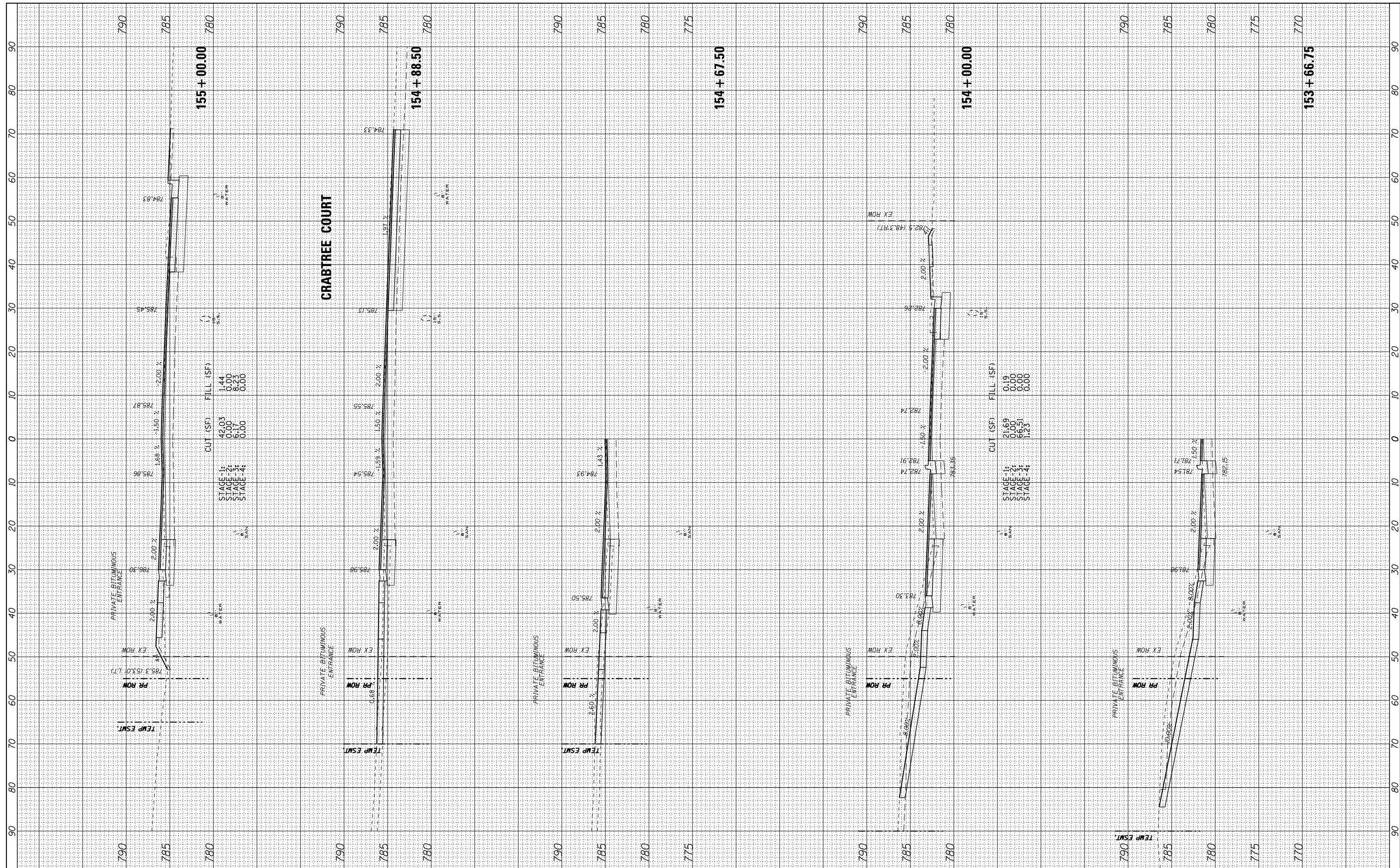
**STATE OF ILLINOIS
 DEPARTMENT OF TRANSPORTATION**

CROSS SECTIONS - IL ROUTE 132
 1"=10' HORIZ.
 SCALE: 1"=5' VERT. SHEET OF SHEETS STA. 150+75.00 TO STA. 151+50.00

F.A.P. RTE.	SECTION	COUNTY	TOTAL SHEETS	SHEET NO.
541	A-WRS-2	LAKE	345	327
ILLINOIS FED. AID PROJECT			CONTRACT NO. 60V55	

BY	DATE

ORIGINAL SURVEY	SURVEYED
NOTE BOOK	PLOTTED
AREAS CHECKED	TEMPLATE
	AREAS CHECKED



FILE NAME =
 FILEL
 MODELNAME

USER NAME = *USER*
 PLOT SCALE = *SCALE*
 PLOT DATE = *DATE*

DESIGNED - BLG
 DRAWN - TLA
 CHECKED - BLG
 DATE - 4/28/2017

REVISED -
 REVISED -
 REVISED -
 REVISED -

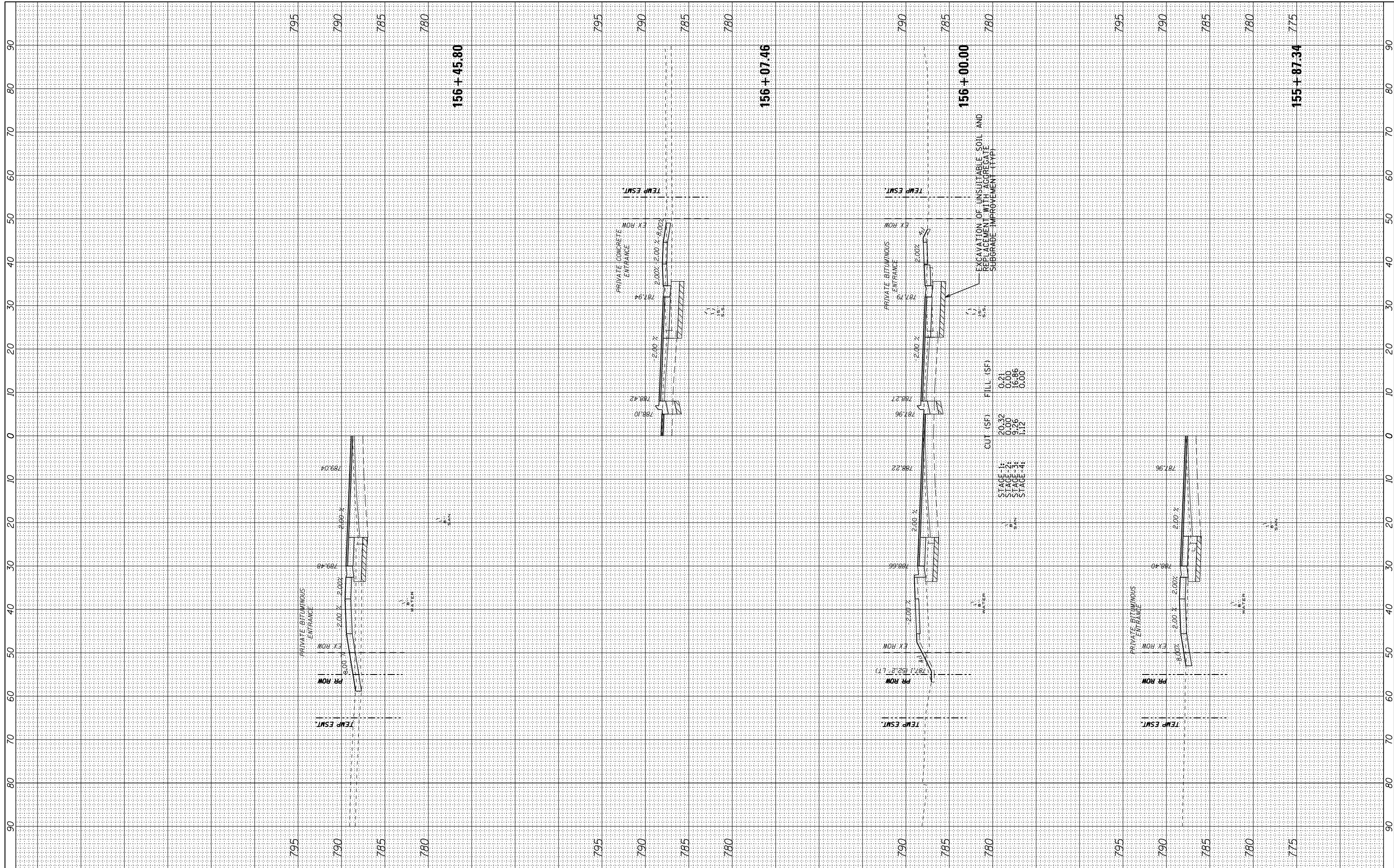
**STATE OF ILLINOIS
 DEPARTMENT OF TRANSPORTATION**

CROSS SECTIONS - IL ROUTE 132
 1"=10' HORIZ.
 SCALE: 1"=5' VERT. SHEET OF SHEETS STA. 153+66.75 TO STA. 155+00.00

F.A.P. RTE.	SECTION	COUNTY	TOTAL SHEETS	SHEET NO.
541	A-WRS-2	LAKE	345	329
ILLINOIS FED. AID PROJECT			CONTRACT NO. 60V55	

FINAL SURVEY NO.	SURVEYED PLOTTED TEMPLATE AREAS CHECKED	BY	DATE

ORIGINAL SURVEY NO.	SURVEYED PLOTTED TEMPLATE AREAS CHECKED	BY	DATE



FILE NAME =
 #FILEL#
 #MODELNAME#

USER NAME = #USER#
 DESIGNED - BLG
 DRAWN - TLA
 CHECKED - BLG
 DATE - 4/28/2017

REVISED -
 REVISED -
 REVISED -
 REVISED -

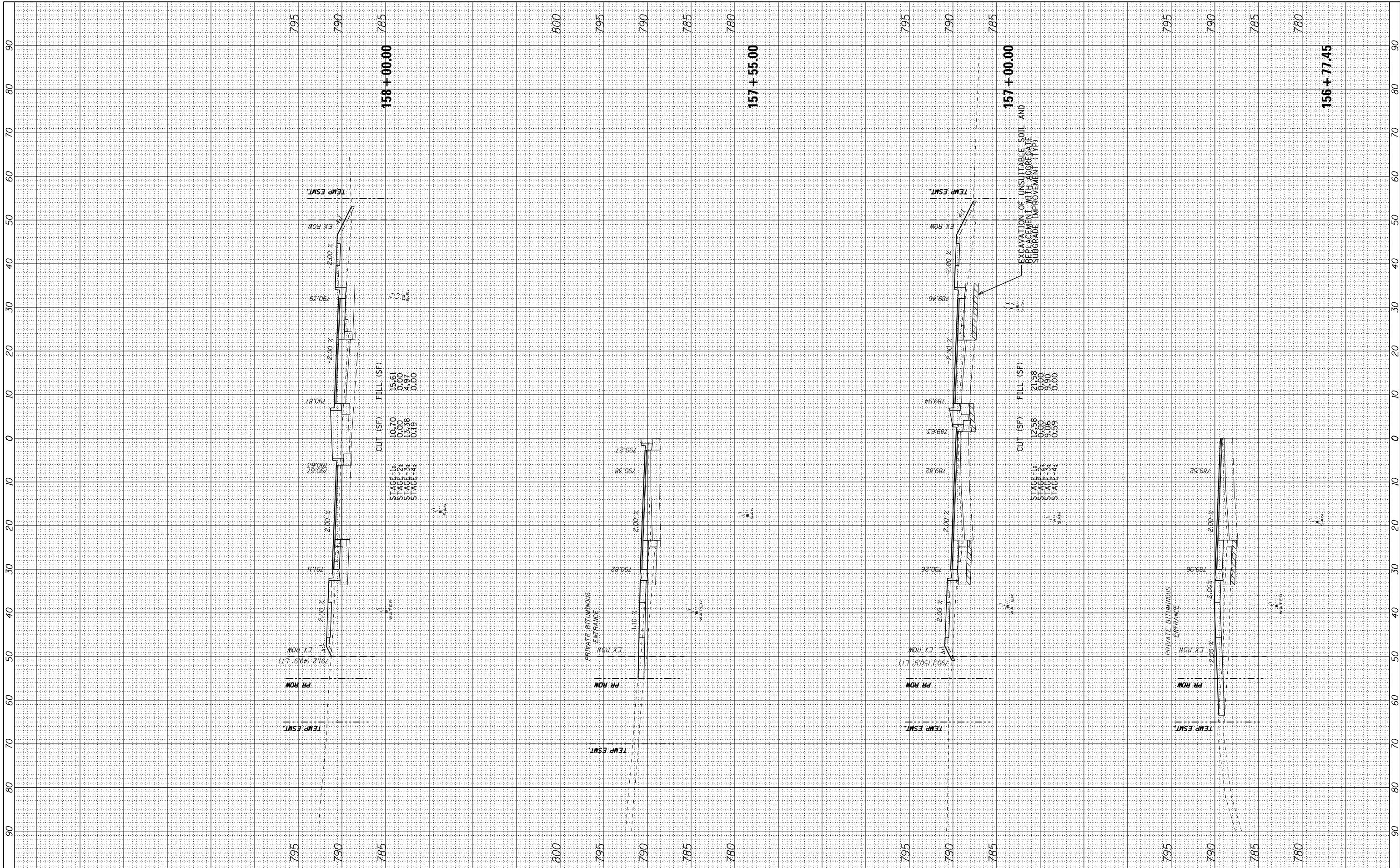
STATE OF ILLINOIS
 DEPARTMENT OF TRANSPORTATION

CROSS SECTIONS - IL ROUTE 132
 1"=10' HORIZ.
 SCALE: 1"=5' VERT. SHEET OF SHEETS STA. 155+87.34 TO STA. 156+45.80

F.A.P. RTE.	SECTION	COUNTY	TOTAL SHEETS	SHEET NO.
541	A-WRS-2	LAKE	345	330
ILLINOIS FED. AID PROJECT			CONTRACT NO. 60V55	

BY	DATE

ORIGINAL SURVEY	SURVEYED
NOTE BOOK	PLOTTED
	TEMPLATE
	AREAS
	CHECKED



FILE NAME =
 #FILEL#
 #MODELNAME#

USER NAME = #USER#
 DESIGNED - BLG
 DRAWN - TLA
 CHECKED - BLG
 DATE - 4/28/2017

REVISIONS
 REVISED -
 REVISED -
 REVISED -
 REVISED -

**STATE OF ILLINOIS
 DEPARTMENT OF TRANSPORTATION**

CROSS SECTIONS - IL ROUTE 132
 1"=10' HORIZ.
 SCALE: 1"=5' VERT. SHEET OF SHEETS STA. 156+77.45 TO STA. 158+00.00

F.A.P. RTE. 541	SECTION A-WRS-2	COUNTY LAKE	TOTAL SHEETS 345	SHEET NO. 331
ILLINOIS FED. AID PROJECT			CONTRACT NO. 60V55	

BY	DATE

ORIGINAL SURVEY	SURVEYED
NOTE BOOK	PLOTTED
	TEMPLATE
	AREAS
	CHECKED

FILE NAME *
*FILEL#
*MODELNAME#

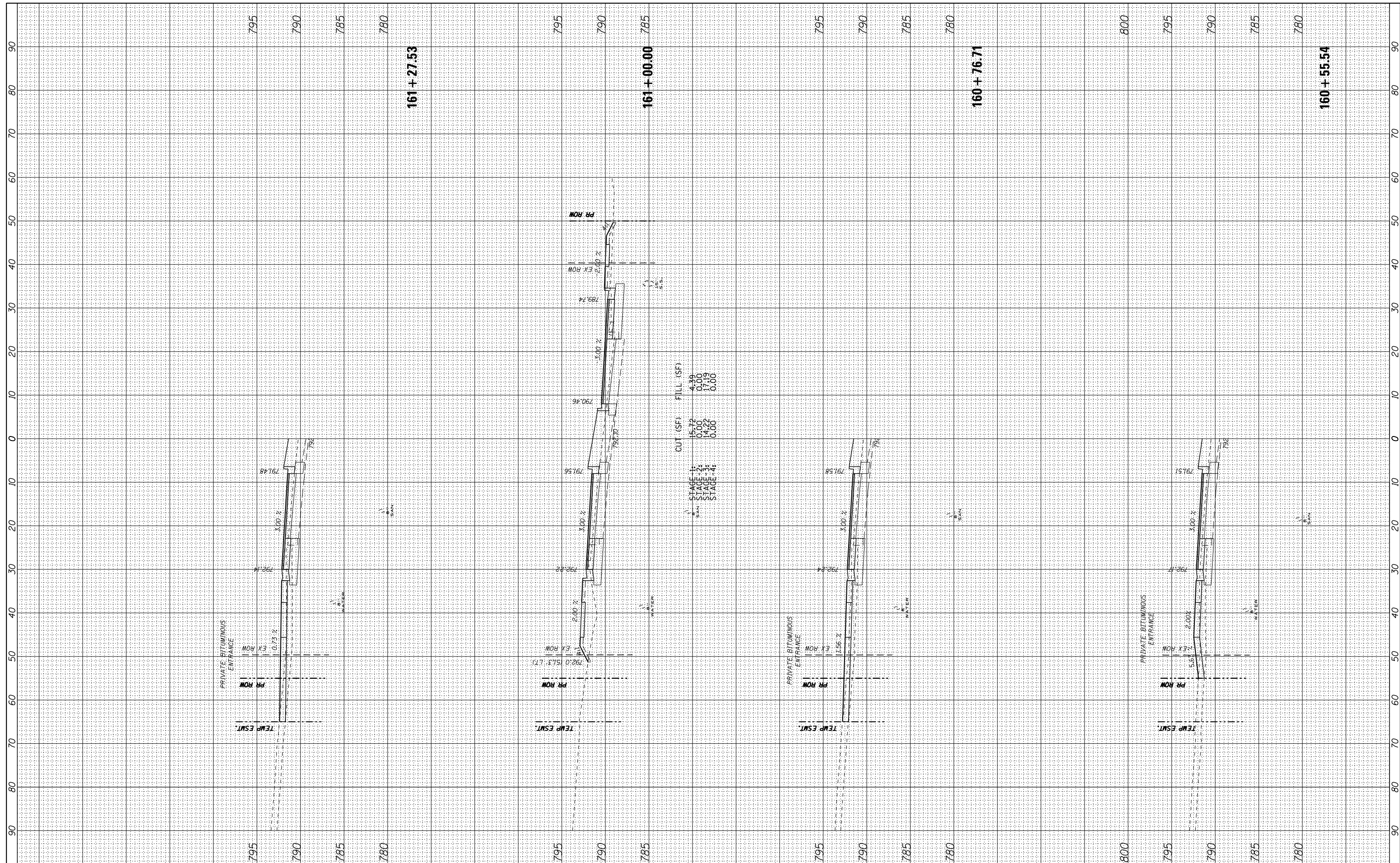
USER NAME = *USER*
DESIGNED - BLG
DRAWN - TLA
CHECKED - BLG
DATE - 4/28/2017

REVISED -
REVISED -
REVISED -
REVISED -

**STATE OF ILLINOIS
DEPARTMENT OF TRANSPORTATION**

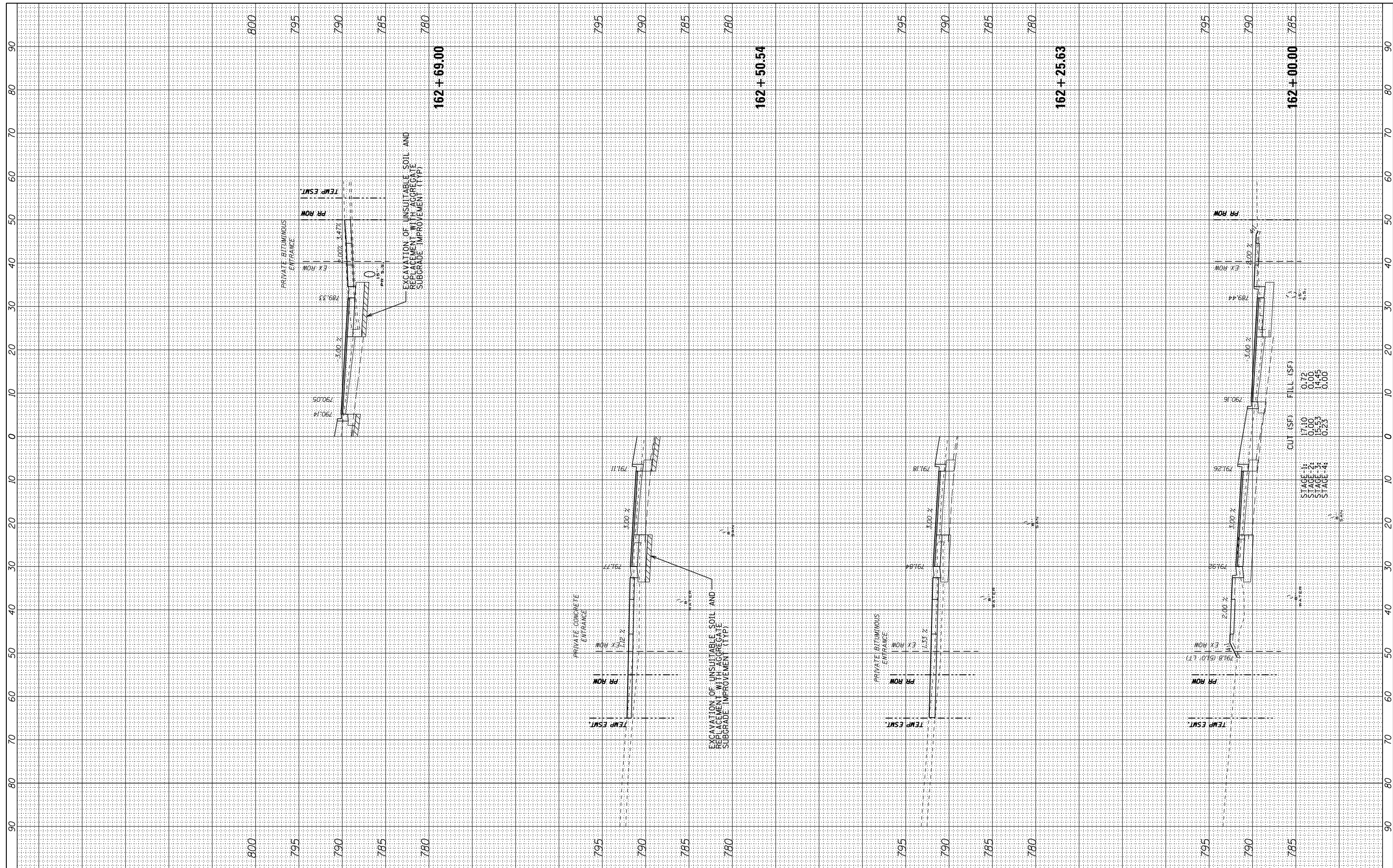
CROSS SECTIONS - IL ROUTE 132			
1"=10' HORIZ.			
SCALE: 1"=5' VERT.	SHEET	OF	SHEETS
STA. 160+55.54	TO	STA. 161+27.53	

F.A.P. R.T.E.	SECTION	COUNTY	TOTAL SHEETS	SHEET NO.
541	A-WRS-2	LAKE	345	333
CONTRACT NO. 60V55				
ILLINOIS FED. AID PROJECT				



FINAL SURVEY NO.	SURVEYED PLOTTED TEMPLATE AREAS CHECKED	BY	DATE

ORIGINAL SURVEY NO.	SURVEYED PLOTTED TEMPLATE AREAS CHECKED	BY	DATE



162 + 69.00

162 + 50.54

162 + 25.63

162 + 00.00

FILE NAME =
 FILEL
 MODELNAME

USER NAME = *USER*
 DESIGNED - BLG
 DRAWN - TLA
 CHECKED - BLG
 DATE - 4/28/2017

REVISED -
 REVISED -
 REVISED -
 REVISED -

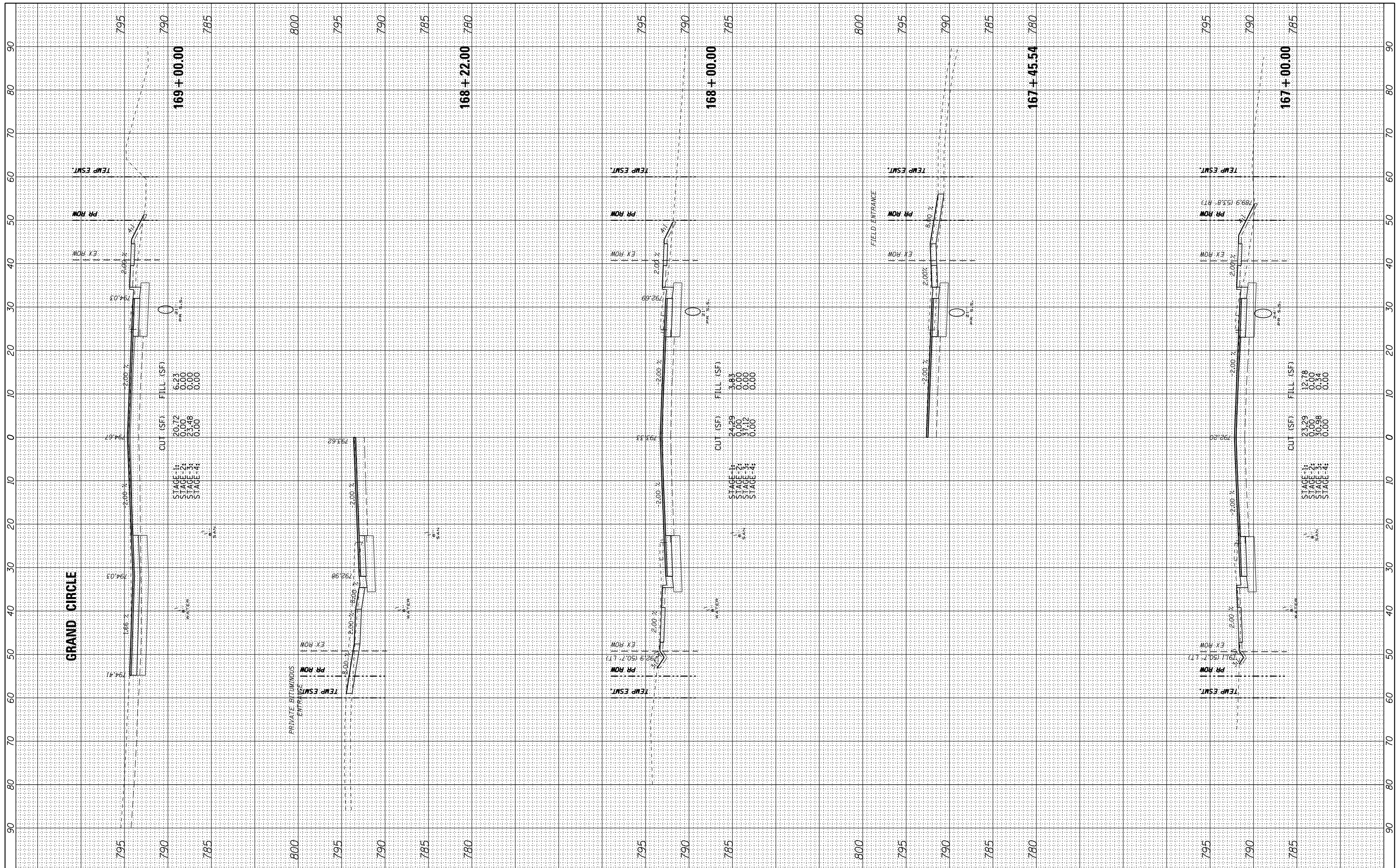
STATE OF ILLINOIS
 DEPARTMENT OF TRANSPORTATION

CROSS SECTIONS - IL ROUTE 132
 1"=10' HORIZ.
 SCALE: 1"=5' VERT. SHEET OF SHEETS STA. 162+00.00 TO STA. 162+69.00

F.A.P. RTE. 541	SECTION A-WRS-2	COUNTY LAKE	TOTAL SHEETS 345	SHEET NO. 334
ILLINOIS FED. AID PROJECT			CONTRACT NO. 60V55	

BY	DATE
FINAL SURVEY	SURVEYED
NOTE BOOK	PLOTTED
NO.	TEMPLATE
	AREAS CHECKED
	AREAS CHECKED

BY	DATE
ORIGINAL SURVEY	SURVEYED
NOTE BOOK	PLOTTED
NO.	TEMPLATE
	AREAS CHECKED
	AREAS CHECKED



FILE NAME =
 #FILEL#
 #MODELNAME#

USER NAME = #USER#
 PLOT SCALE = #SCALE#
 PLOT DATE = #DATE#

DESIGNED - BLG
 DRAWN - TLA
 CHECKED - BLG
 DATE - 4/28/2017

REVISED -
 REVISED -
 REVISED -
 REVISED -

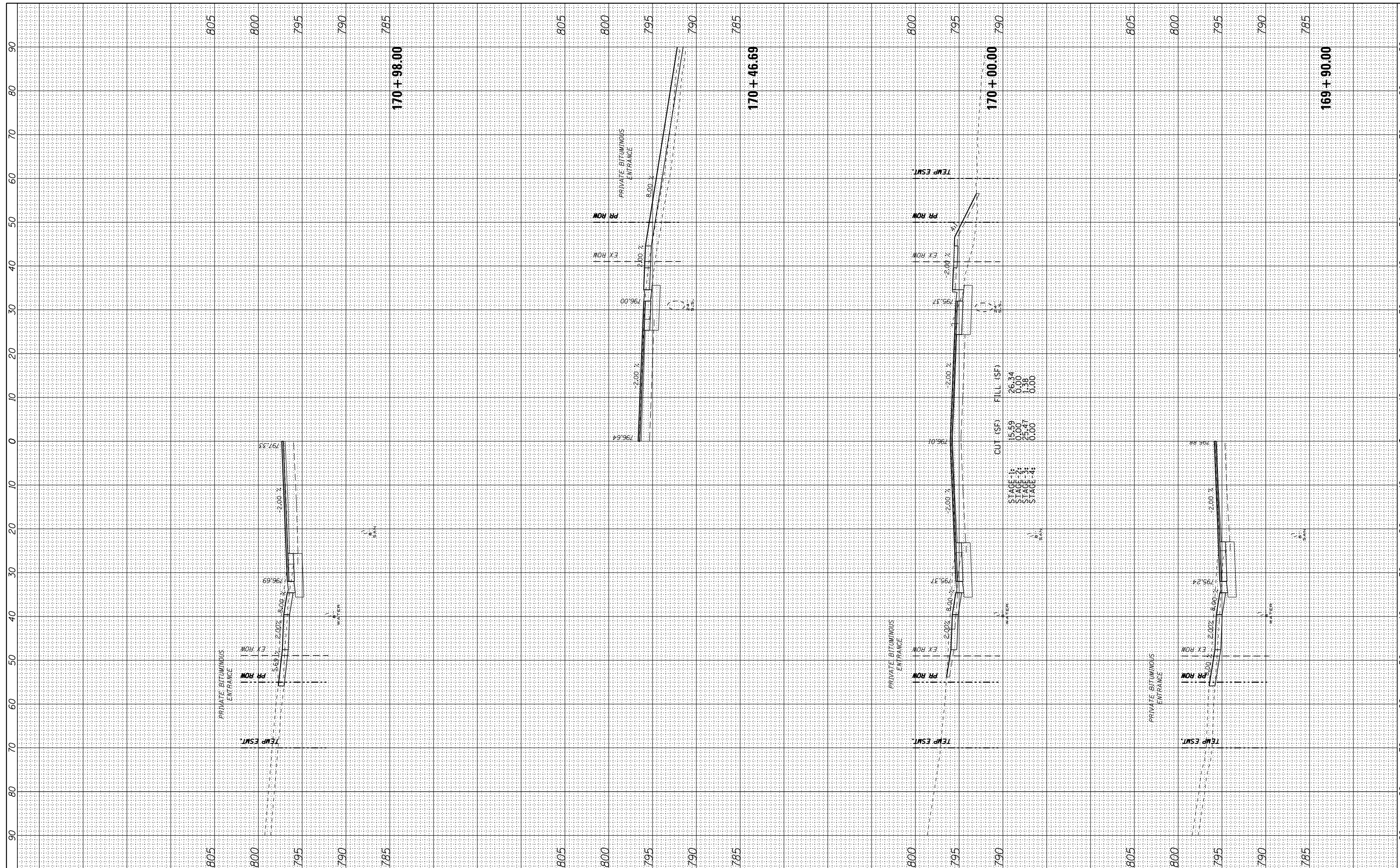
**STATE OF ILLINOIS
 DEPARTMENT OF TRANSPORTATION**

CROSS SECTIONS - IL ROUTE 132
 1"=10' HORIZ.
 SCALE: 1"=5' VERT. SHEET OF SHEETS STA. 167+45.54 TO STA. 169+00.00

F.A.P. RTE.	SECTION	COUNTY	TOTAL SHEETS	SHEET NO.
541	A-WRS-2	LAKE	345	337
CONTRACT NO. 60V55				
ILLINOIS FED. AID PROJECT				

BY	DATE		
NO.			
FINAL SURVEY	SURVEYED		
NOTE BOOK	PLOTTED		
AREAS CHECKED	TEMPLATE		
	AREAS CHECKED		

BY	DATE		
NO.			
ORIGINAL SURVEY	SURVEYED		
NOTE BOOK	PLOTTED		
AREAS CHECKED	TEMPLATE		
	AREAS CHECKED		



STAGE 1:	15.59	FILL (SF)	26.34
STAGE 2:	0.00	CUT (SF)	0.00
STAGE 3:	25.47	FILL (SF)	1.38
STAGE 4:	0.00	CUT (SF)	0.00

FILE NAME =	USER NAME = *USER*
FILEL	
MODELNAME	

DESIGNED -	BLG
DRAWN -	TLA
CHECKED -	BLG
DATE -	4/28/2017

REVISED -	
REVISED -	
REVISED -	
REVISED -	

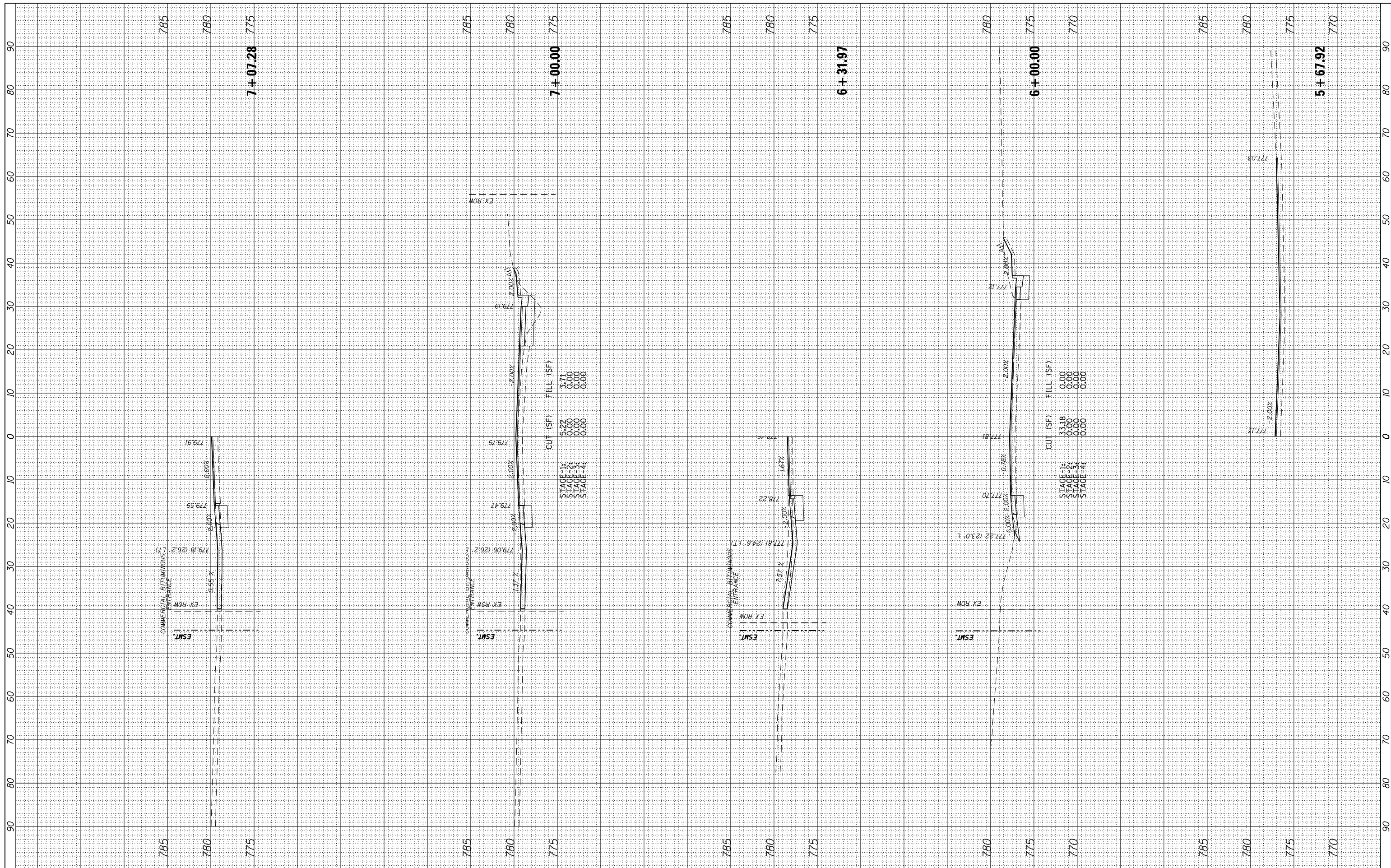
STATE OF ILLINOIS
DEPARTMENT OF TRANSPORTATION

CROSS SECTIONS - IL ROUTE 132
SCALE: 1"=5' VERT. SHEET OF SHEETS STA. 169+90.00 TO STA. 170+98.00

F.A.P. RTE.	SECTION	COUNTY	TOTAL SHEETS	SHEET NO.
541	A-WRS-2	LAKE	345	338
CONTRACT NO. 60V55			ILLINOIS FED. AID PROJECT	

FINAL SURVEY NO.	SURVEYED PLOTTED TEMPLATE AREAS CHECKED	BY	DATE

ORIGINAL SURVEY NO.	SURVEYED PLOTTED TEMPLATE AREAS CHECKED	BY	DATE



FILE NAME =
 #FILE#
 #MODELNAME#

USER NAME = #USER#
 DESIGNED - BLG
 DRAWN - TLA
 CHECKED - BLG
 DATE - 4/28/2017

REVISED -
 REVISED -
 REVISED -
 REVISED -

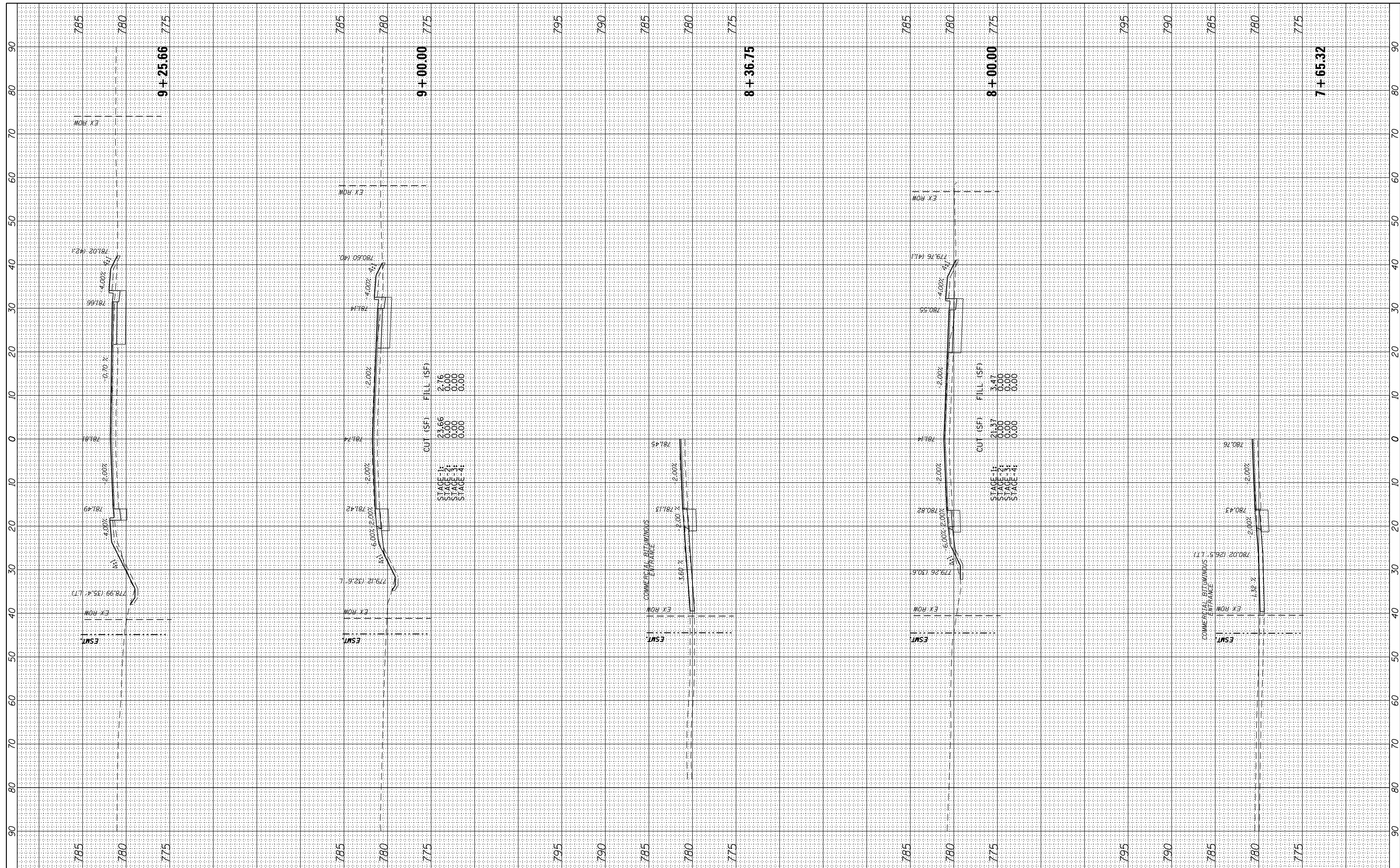
**STATE OF ILLINOIS
 DEPARTMENT OF TRANSPORTATION**

CROSS SECTIONS - GRANADA BOULEVARD
 1"=10' HORIZ.
 SCALE: 1"=5' VERT. SHEET OF SHEETS STA. 5+67.92 TO STA. 7+65.32

F.A.P. RTE.	SECTION	COUNTY	TOTAL SHEETS	SHEET NO.
541	A-WRS-2	LAKE	345	342
ILLINOIS FED. AID PROJECT			CONTRACT NO. 60V55	

BY	DATE

ORIGINAL SURVEY	SURVEYED
NOTE BOOK	PLOTTED
	TEMPLATE
	AREAS
	CHECKED



STAGE 1:	23.66	FILL (SF)
STAGE 2:	0.00	
STAGE 3:	0.00	
STAGE 4:	0.00	

STAGE 1:	21.37	FILL (SF)
STAGE 2:	0.00	
STAGE 3:	0.00	
STAGE 4:	0.00	

FILE NAME =
 FILE#
 MODELNAME

USER NAME = *USER#*
 SCALE#
 DATE

DESIGNED - BLG
 DRAWN - TLA
 CHECKED - BLG
 DATE - 4/28/2017

REVISED -
 REVISED -
 REVISED -
 REVISED -

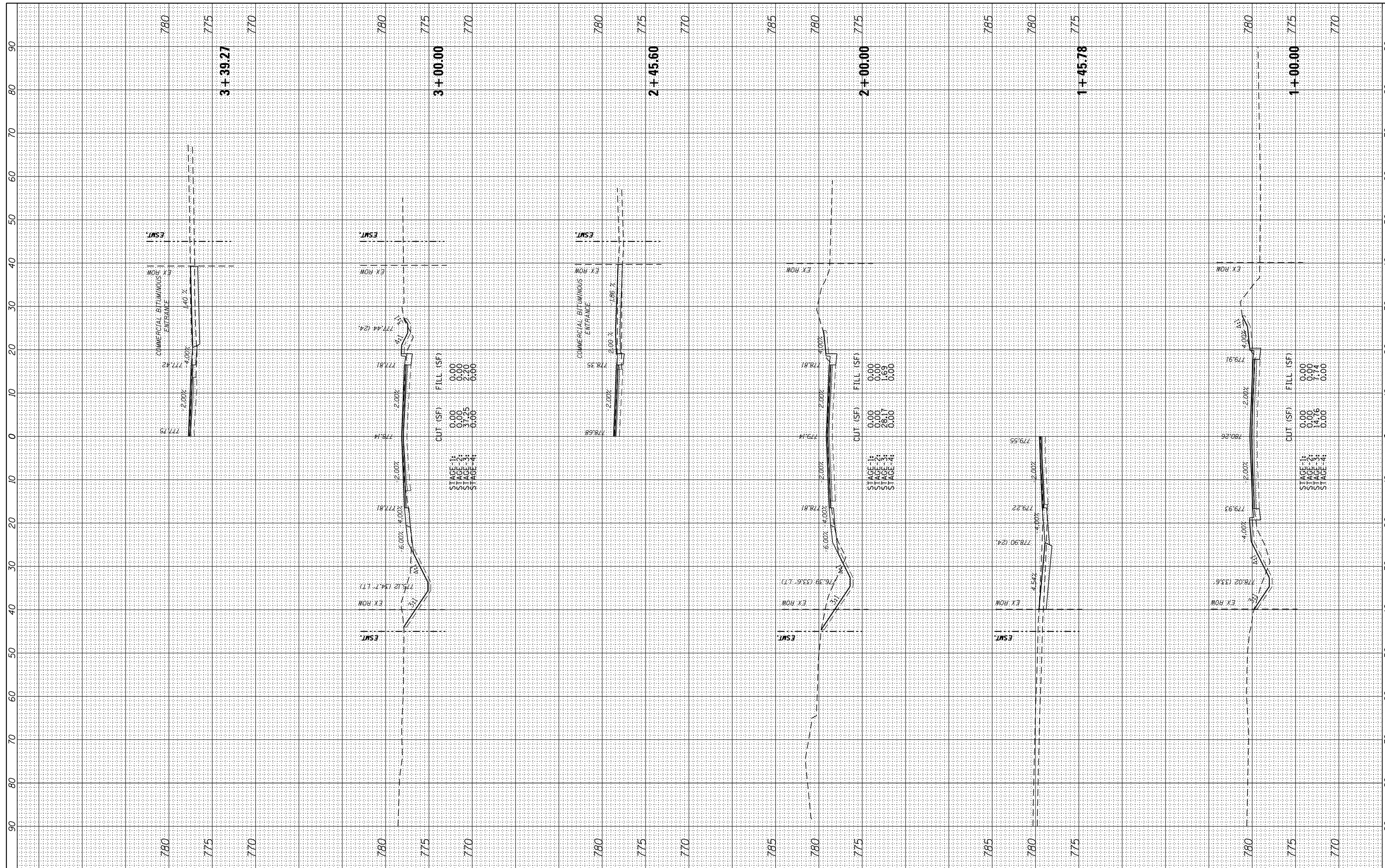
STATE OF ILLINOIS
 DEPARTMENT OF TRANSPORTATION

CROSS SECTIONS - GRANADA BOULEVARD
 1"=10' HORIZ.
 SCALE: 1"=5' VERT. SHEET OF SHEETS STA. 8+00.00 TO STA. 9+25.66

F.A.P. RTE.	SECTION	COUNTY	TOTAL SHEETS	SHEET NO.
541	A-WRS-2	LAKE	345	343
ILLINOIS FED. AID PROJECT			CONTRACT NO. 60V55	

BY	DATE

ORIGINAL SURVEY	SURVEYED
NOTE BOOK	PLOTTED
	TEMPLATE
	AREAS
	CHECKED



FILE NAME =
 FILEL
 MODELNAME

USER NAME = *USER*
DESIGNED - BLG
DRAWN - TLA
CHECKED - BLG
DATE - 4/28/2017

REVISED -
REVISED -
REVISED -
REVISED -

STATE OF ILLINOIS
 DEPARTMENT OF TRANSPORTATION

CROSS SECTIONS - LINDENHURST DRIVE
 1"=10' HORIZ.
 SCALE: 1"=5' VERT. SHEET OF SHEETS STA. 1+00.00 TO STA. 3+39.27

F.A.P. RTE.	SECTION	COUNTY	TOTAL SHEETS	SHEET NO.
541	A-WRS-2	LAKE	345	344
CONTRACT NO. 60V55			ILLINOIS FED. AID PROJECT	

