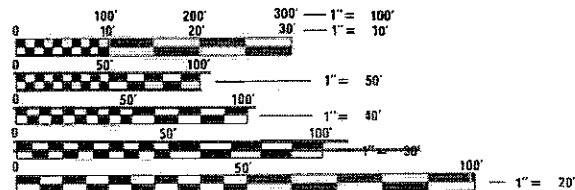


**INDEX OF SHEETS**

- 1 COVER SHEET
- 2 GENERAL NOTES, HIGHWAY STANDARDS, & COMMITMENTS
- 3 SUMMARY OF QUANTITIES
- 4 SCHEDULES
- 5-21 LOCATION MAPS, TRAFFIC CONTROL, DECK AREAS, PEAK HOUR TABLES
- 22 CHANGEABLE MESSAGE BOARD DETAIL

**LIST OF STRUCTURE NUMBERS**

060-0006	060-0007	060-0010	060-0011	060-0012
060-0013	060-0014	060-0015	060-0016	060-0017
060-0018	060-0019	060-0022	060-0038	060-0039
060-0040	060-0041	060-0042	060-0043	060-0044
060-0045	060-0046	060-0047	060-0051	060-0052
060-0055	060-0056	060-0057	060-0058	060-0059
060-0063	060-0073	060-0084	060-0085	060-0086
060-0089	060-0091	060-0118	060-0121	060-0122
060-0123	060-0124	060-0125	060-0142	060-0143
060-0144	060-0145	060-0146	060-0148	060-0158
060-0170	060-0171	060-0172	060-0178	060-0180
060-0181	060-0184	060-0185	060-0187	060-0190
060-0193	060-0194	060-0200	060-0201	060-0204
060-0205	060-0208	060-0209	060-0211	060-0213
060-0215	060-0220	060-0221	060-0224	060-0226
060-0227	060-0228	060-0231	060-0232	060-0233
060-0234	060-0236	060-0240	060-0242	060-0243
060-0244	060-0245	060-0254	060-0256	060-0263
060-0264	060-0265	060-0267	060-0268	060-0269
060-0271	060-0272	060-0273	060-0274	060-0275
060-0276	060-0277	060-0278	060-0279	060-0280
060-0281	060-0282	060-0283	060-0284	060-0285
060-0286	060-0287	060-0288	060-0289	060-0290
060-0291	060-0292	060-0294	060-0295	060-0296
060-0297	060-0298	060-0299	060-0300	060-0301
060-0302	060-0303	060-0304	060-0305	060-0306
060-0308	060-0309	060-0310	060-0311	060-0312
060-0313	060-0314	060-0315	060-0316	060-0319
060-0320	060-0321	060-0322	060-0323	060-0327
060-0328	060-0329	060-0330	060-0331	060-0332
060-0338	060-0339	060-0341	060-0343	



FULL SIZE PLANS HAVE BEEN PREPARED USING STANDARD ENGINEERING SCALES. REDUCED SIZED PLANS WILL NOT CONFORM TO STANDARD SCALES. IN MAKING MEASUREMENTS ON REDUCED PLANS, THE ABOVE SCALES MAY BE USED.

J.U.L.I.E.  
JOINT UTILITY LOCATION INFORMATION FOR EXCAVATION  
1-800-892-0123  
OR 811

PROJECT ENGINEER TIM PADGETT (618) 346-3325  
PROJECT MANAGER PHILIP COPPERNOLL (618) 346-3480

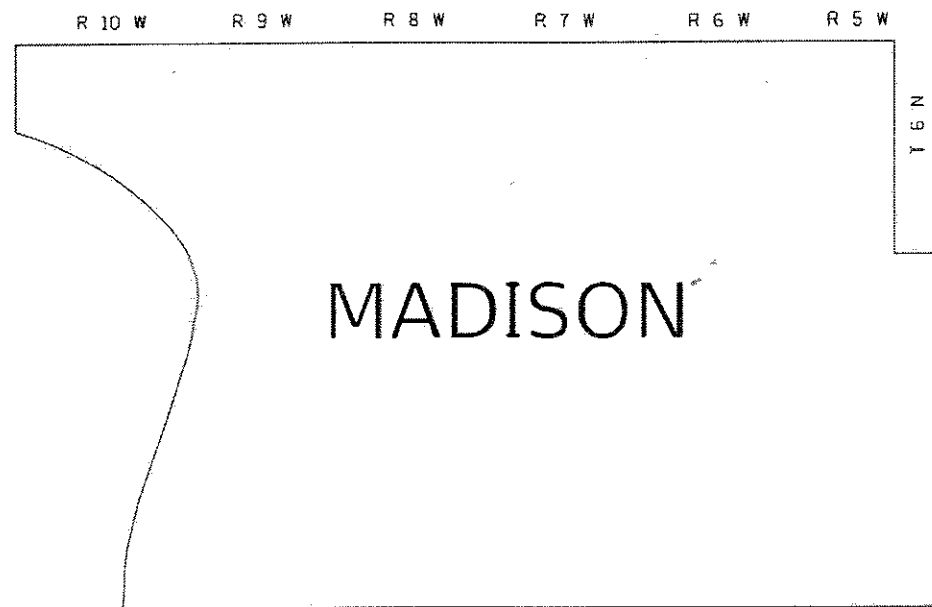
CONTRACT NO. 76K94

STATE OF ILLINOIS  
DEPARTMENT OF TRANSPORTATION

**PROPOSED  
HIGHWAY PLANS**

VARIOUS ROUTES  
SECTION DIST 8 BDS-1 2018-1  
BRIDGE DECK SEALING  
NHPP-STP-YYJ2(634)  
MADISON COUNTY

C-98-145-18



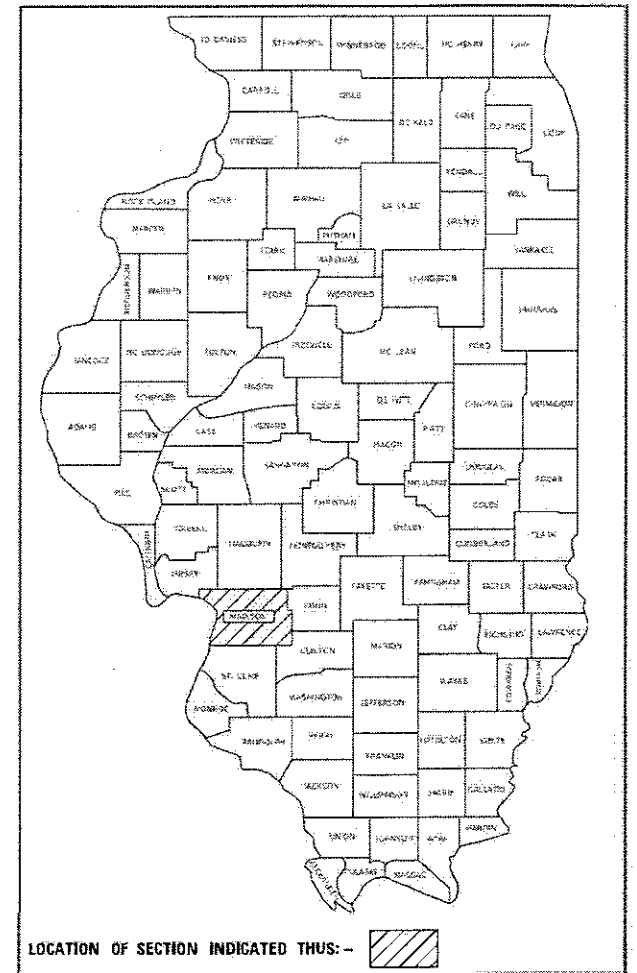
N.T.S.

SEE SHEETS 5, 6, 8, 10, 12, 15, 17, 20 FOR DETAILED MAPS

F.A. RTE.	SECTION	COUNTY	TOTAL SHEETS	SHEET NO.
	DIST. 8 BDS-1 2018-1	MADISON	27	1
ILLINOIS		CONTRACT NO. 76K94		

VARIOUS

D-98-014-18



FOR ADT SEE SHEETS 6, 8, 10, 12, 14, 17, 20

STATE OF ILLINOIS  
DEPARTMENT OF TRANSPORTATION

SUBMITTED March 20, 2018

Jeffrey T. Kain  
REGIONAL ENGINEER

May 11, 2018  
E.A. Elk  
ENGINEER OF DESIGN AND ENVIRONMENT

May 11, 2018  
Paul P. Chaf  
DIRECTOR OF HIGHWAYS PROJECT IMPLEMENTATION

PRINTED BY THE AUTHORITY  
OF THE STATE OF ILLINOIS

**GENERAL NOTES**

- ILLINOIS STATE LAW REQUIRES A 48-HOUR NOTICE TO BE GIVEN TO UTILITIES BEFORE DIGGING. FIELD MARKING OF FACILITIES MAY BE OBTAINED BY CONTACTING J.U.L.I.E. (1-800-892-0123 OR 811) OR FOR NON-MEMBERS THE UTILITY COMPANY DIRECTLY.
- THE CONTRACTOR AND THE ENGINEER SHALL BE AWARE THAT NO SURVEY WAS PERFORMED FOR THIS PROJECT. THE STATIONING, TOPOGRAPHY, AND QUANTITIES SHOWN IN THE PLANS WERE CREATED USING MICROFILM AND FIELD MEASUREMENTS. ALL SHALL BE ASSUMED TO BE APPROXIMATE. THE CONTRACTOR SHALL VERIFY DIMENSIONS AND CONDITIONS IN THE FIELD PRIOR TO CONSTRUCTION AND ORDERING OF MATERIALS.
- THE DEPARTMENT STRONGLY ENCOURAGES THE PRIME CONTRACTOR AND THEIR APPROVED SUB-CONTRACTORS TO HIRE MINORITY, WOMEN AND DISADVANTAGED INDIVIDUALS FROM ITS FEDERALLY FUNDED HIGHWAY CONSTRUCTION CAREERS TRAINING PROGRAM (HCCTP) TO HELP MEET WORKFORCE AND TRAINEE GOALS. THIS PROGRAM IS TRAINING MINORITIES, WOMEN AND DISADVANTAGED INDIVIDUALS IN HIGHWAY CONSTRUCTION-RELATED SKILLS, E.G., MATH FOR THE TRADES, JOB READINESS, TECHNICAL SKILLS COURSEWORK (CARPENTRY, CONCRETE FLATWORK, BLUEPRINT READING, SITE PLANS, SITE WORK, TOOLS USE, ETC.) AND OSHA 10 HOUR CERTIFICATION, TO PREPARE THEM FOR A CAREER IN THE HIGHWAY CONSTRUCTION TRADES. GRADUATES ARE WELL-TRAINED AND READY TO BECOME PRODUCTIVE ENTRY-LEVEL CONSTRUCTION WORKERS. CONTACT THE DISTRICT 8 EEO OFFICE AT 618-346-3360 AND/OR THE HCCTP COORDINATOR AT 618-874-6528 TO LEARN MORE ABOUT THE PROGRAM AND FOR ASSISTANCE IN MEETING WORKFORCE AND TRAINEE GOALS.
- MICROFILM IS AVAILABLE IN THE DISTRICT 8 OFFICE FOR REVIEW.
- ADT INFORMATION IS BASED ON 2015 TRAFFIC COUNTS.

**HIGHWAY STANDARDS**

000001-06	STANDARD SYMBOLS, ABBREVIATIONS AND PATTERNS
001006	DECIMAL OF AN INCH AND OF A FOOT
701201-04	LANE CLOSURE, 2L, 2W, DAY ONLY, FOR SPEEDS ≥45 MPH
701400-09	APPROACH TO LANE CLOSURE, FREEWAY/EXPRESSWAY
701401-11	LANE CLOSURE, FREEWAY/EXPRESSWAY
701406-11	LANE CLOSURE, FREEWAY/EXPRESSWAY, DAY OPERATIONS ONLY
701411-09	LANE CLOSURE, MULTILANE, AT ENTRANCE OR EXIT RAMP, FOR SPEEDS ≥MPH
701421-08	LANE CLOSURE, MULTILANE, DAY OPERATIONS ONLY, FOR SPEEDS ≥MPH TO 55 MPH
701428-01	TRAFFIC CONTROL SETUP AND REMOVAL FREEWAY/EXPRESSWAY
701446-09	TWO LANE CLOSURE, FREEWAY/EXPRESSWAY
701451-05	RAMP CLOSURE FREEWAY/EXPRESSWAY
701456-05	PARTIAL EXIT RAMP CLOSURE FREEWAY/EXPRESSWAY
701501-06	URBAN LANE CLOSURE, 2L, 2W, UNDIVIDED
701502-08	URBAN LANE CLOSURE, 2L, 2W, WITH BIDIRECTIONAL LEFT TURN LANE
701601-09	URBAN LANE CLOSURE, MULTILANE, 1W OR 2W WITH NONTRAVERSABLE MEDIAN
701602-09	URBAN LANE CLOSURE, MULTILANE, 2W WITH BIDIRECTIONAL LEFT TURN LANE
701606-10	URBAN SINGLE LANE CLOSURE, MULTILANE, 2W WITH MOUNTABLE MEDIAN
701701-10	URBAN LANE CLOSURE, MULTILANE INTERSECTION
701901-07	TRAFFIC CONTROL DEVICES

**COMMITMENTS**

NONE

\* VARIOUS

MODEL: D:\default\FILE NAME: P:\1108\BARDINTEG. Illinois.gov\PWD\DOT\Documents\DOT Office\District 8\Projects\087694\CADD\data\CAD\sheet\087694-sh-9enote.dgn

USER NAME = C op peolipe	DESIGNED -	REVISED -	<b>STATE OF ILLINOIS DEPARTMENT OF TRANSPORTATION</b>	<b>GENERAL NOTES, HIGHWAY STANDARDS, COMMITMENTS</b>			F.A.* RTE.	SECTION	COUNTY	TOTAL SHEETS	SHEET NO
DRAWN -	REVISED -	*					DIST 8 BDS-1 2018-1	MADISON	22	2	
PLOT SCALE = 100.0000' / in.	CHECKED -	REVISED -		SCALE:	SHEET 1	OF 1	SHEETS	STA.	TO STA.	ILLINOIS FED. AID PROJECT	
PLOT DATE = 3/22/2018	DATE -	REVISED -									

NICOPLOT\_Plot.dwg  
 FILE NAME: \\VIL08ARB01\NTEG\Illinois\pvt\HWIDOT\Documents\DOT\_Offices\District 8\Projects\B7564\CAD\Drawn\CAD\Drawn\B7564\In-Situ.dwg

CODE NO.	ITEM	UNIT	TOTAL QUANTITY	CONSTRUCTION CODE					
				NHPP 90/10					
				BRIDGE 0047 URBAN	BRIDGE 0047 RURAL				
67100100	MOBILIZATION	LSUM	1	0.96	0.04				
70200100	NIGHTTIME WORK ZONE LIGHTING	LSUM	1	0.96	0.04				
X5870015	BRIDGE DECK CONCRETE SEALER	SQ FT	2203915	2136035	67880				
X7010218	TRAFFIC CONTROL AND PROTECTION, (SPECIAL)	EACH	155	147	8				
Ø Z0076600	TRAINEES	HOUR	500	500					
X7010410	SPEED DISPLAY TRAILER	CAL MO	4	4					
Ø Z0076604	TRAINEES TRAINING PROGRAM GRADUATE	HOUR	500	500					
X7015005	CHANGEABLE MESSAGE SIGN	CAL DA	120	120					

Ø 0042

\*\* VARIOUS

USER NAME = CopperrillPE	DESIGNED -	REVISED -	<b>STATE OF ILLINOIS DEPARTMENT OF TRANSPORTATION</b>	<b>SUMMARY OF QUANTITIES</b>				F.A. ** RTE.	SECTION	COUNTY	TOTAL SHEETS	SHEET NO.
PLOT SCALE = 100.0000' / in.	DRAWN -	REVISED -		SCALE:	SHEET 1	OF 1	SHEETS	STA.	MADISON	22	3	
PLOT DATE = 3/22/2018	CHECKED -	REVISED -						TO STA.	CONTRACT NO. 76K94			
	DATE -	REVISED -							ILLINOIS FED. AID PROJECT			

TRAFFIC CONTROL AND PROTECTION (SPECIAL)																				
Location	NHPP				STP		HIGHWAY STANDARDS													
	90/10		80/20		80/20		701201	701401 701400 701428	701406 701400 701428	701411	701421	701446 701400 701428	701451	701456	701501	701502	701601	701602	701606	701701
	Urban EACH	Rural EACH	Urban EACH	Rural EACH	Urban EACH	Rural EACH														
Map 1 Total			26		1		3	3	10	2	6						5			1
Map 2 Total			18		1		5		11	2	2						1			
Map 3 Total		2	1	3	1	1	7										1			
Map 4 Total	18		17		3		4	10	21	14	2	7		7						
Map 5 Total	8		4		7		6		6	3	3	6			1				3	
Map 6 Total	24		4		4		7	4	8	2	8			1			2	1	1	1
Map 7 Total	9		1	1		1	3		6	3			1	1			2			1
Grand Total	59	2	71	4	17	2	35	17	62	26	21	13	1	8	2	0	11	1	4	3

NOT MEASURED FOR INDIVIDUAL PAYMENT

BRIDGE DECK CONCRETE SEALER						
Location	NHPP				STP	
	90/10		80/20		80/20	
	Urban SQ FT	Rural SQ FT	Urban SQ FT	Rural SQ FT	Urban SQ FT	Rural SQ FT
Map 1 Total			468263	11505		
Map 2 Total			233752		8688	
Map 3 Total		17815	13787	24498	3496	5216
Map 4 Total	380354		229684		51244	
Map 5 Total	142103		32397		76558	
Map 6 Total	273603		40167		19056	
Map 7 Total	144154		18729	5039		3807
Grand Total	940214	17815	1036779	41042	159042	9023

\* VARIOUS

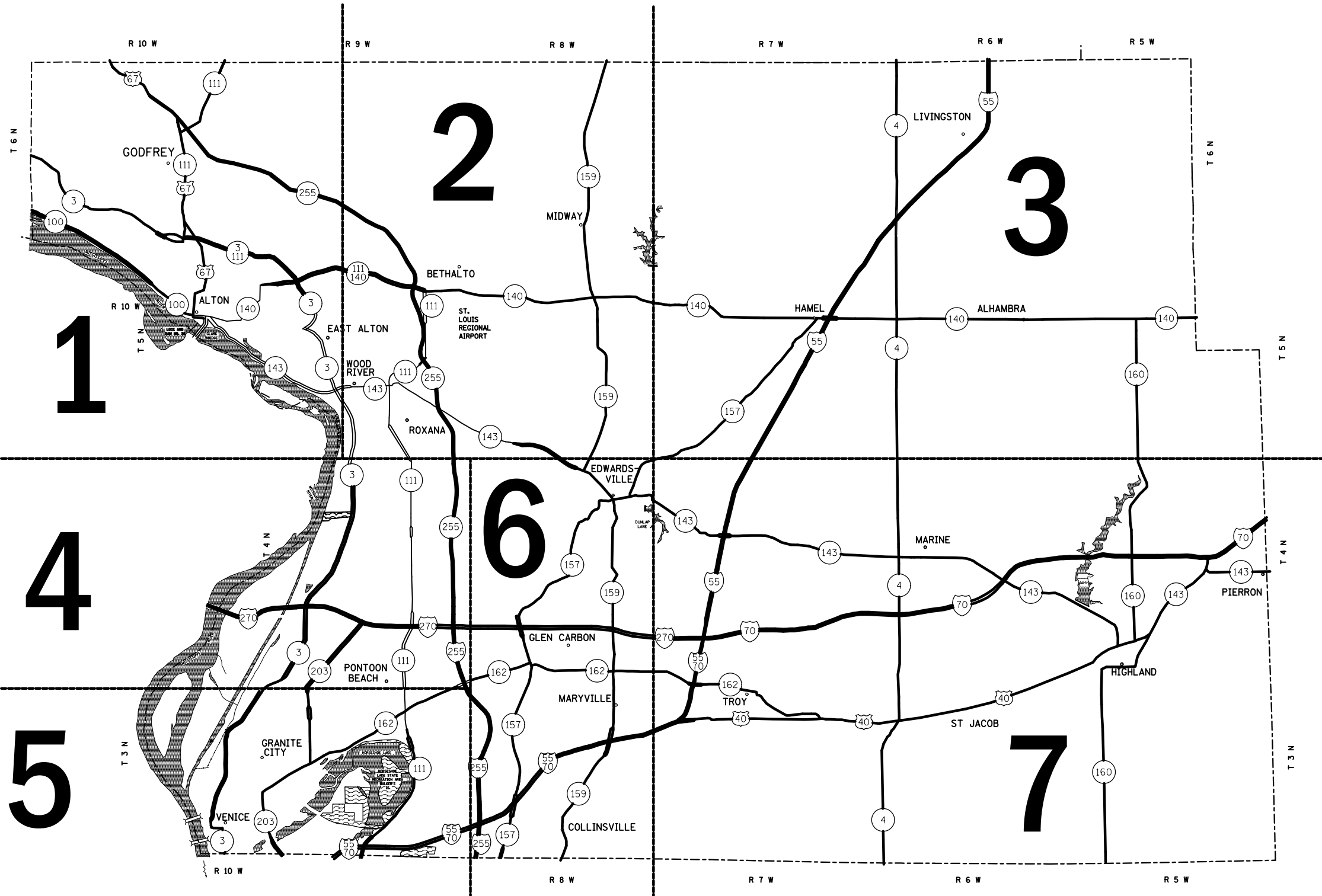
MODEL: Default  
FILE: \\mhc\p\1108\BID\NTEC\Illinois\gov\PI\DOT\Documents\DOT\_Offices\Director\Projects\087694\CAD\Drawings\087694\p1-schedule.dgn

USER NAME = CopperMPE	DESIGNED -	REVISED -
	DRAWN -	REVISED -
PLOT SCALE = 100.0000' / in.	CHECKED -	REVISED -
PLOT DATE = 3/22/2018	DATE -	REVISED -

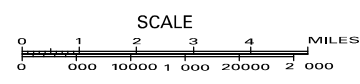
**STATE OF ILLINOIS  
DEPARTMENT OF TRANSPORTATION**

SCHEDULES			
SCALE:	SHEET 1	OF 1	SHEETS
	STA.		TO STA.

F.A. RTE.	SECTION	COUNTY	TOTAL SHEETS	SHEET NO.
*	DIST 8 BDS-1 2018-1	MADISON	22	4
			CONTRACT NO. 76K94	
		ILLINOIS	FED. AID PROJECT	



SEE SHEETS 6 AND 7 FOR MAP 1  
 SEE SHEETS 8 AND 9 FOR MAP 2  
 SEE SHEETS 10 AND 11 FOR MAP 3  
 SEE SHEETS 12 THRU 14 FOR MAP 4  
 SEE SHEETS 15 AND 16 FOR MAP 5  
 SEE SHEETS 17 THRU 19 FOR MAP 6  
 SEE SHEETS 20 AND 21 FOR MAP 7



\* VARIOUS

MODEL: Default  
 FILE: Name: p:\u0008\B&E\BID\ITEC\Illinois\gov\PIV\DOT\Documents\1\DOT\_Offices\Director\Projects\087694\CADD\data\CAD\sheet\087694\p1b-plan.dgn

USER NAME = CopperMPE	DESIGNED -	REVISED -
	DRAWN -	REVISED -
PLOT SCALE = 100,0000' / in.	CHECKED -	REVISED -
PLOT DATE = 3/22/2018	DATE -	REVISED -

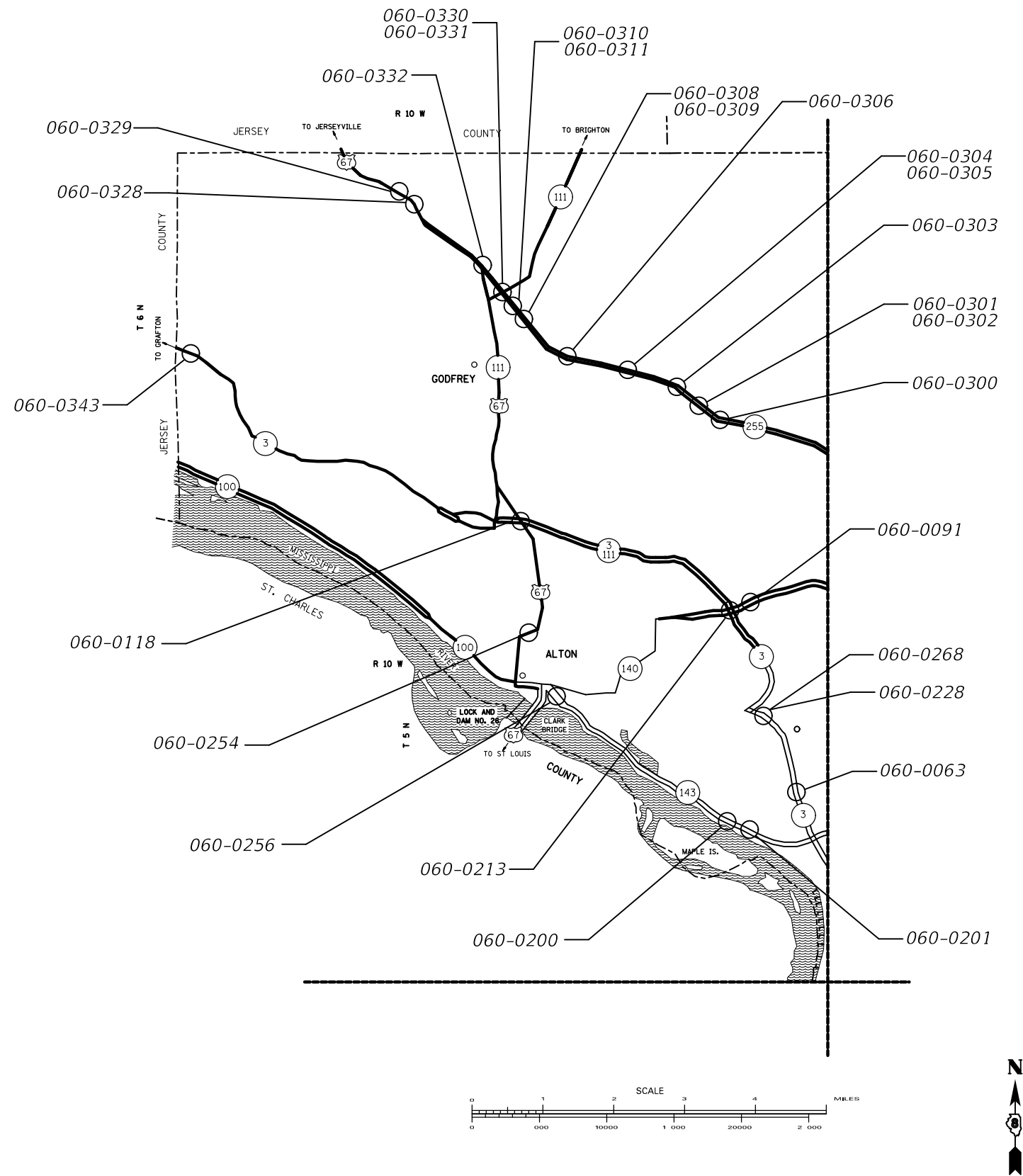
**STATE OF ILLINOIS  
 DEPARTMENT OF TRANSPORTATION**

**LOCATION MAP**

SCALE: SHEET 1 OF 1 SHEETS STA. TO STA.

F.A. RTE.	SECTION	COUNTY	TOTAL SHEETS	SHEET NO.
*	DIS 8 BDS-1 2018-1	MADISON	22	5
			CONTRACT NO. 76K94	
		ILLINOIS FED. AID PROJECT		

STRUCTURE NUMBER	LATITUDE	LONGITUDE	FACILITY CARRIED	FEATURE CROSSED	ADT	%MU	%SU
060-0063	38.86589687	90.11177615	IL 3	N&W Railroad	10300	3.88	3.4
060-0091	38.90650531	90.12505326	IL 140	W. fork of Wood River	18400	3.12	6.25
060-0118	38.92251917	90.18080176	IL 111	US 67	9500	2.99	5.16
060-0200	38.86203888	90.13221938	IL 143	Low Water Dam	12300	1.22	2.44
060-0201	38.86164518	90.13080809	IL 143	Wood River Creek	12300	1.22	2.44
060-0213	38.90496	90.12971	IL 3	IL 140	18600	1.75	5.91
060-0228	38.88377737	90.12176783	IL 3 NB	Wood River Creek	23900	1.36	3.03
060-0254	38.90114009	90.18290024	US 67	Alby St.	11300	3.54	5.53
060-0256	38.88717113	90.17041972	IL 143	NS + SPC Railroad	10500	2.86	6.9
060-0268	38.88382693	90.12191932	IL 3 SB	Wood River Creek	23900	1.36	3.03
060-0300	38.93706423	90.11711746	Vonnahmen Rd.	IL 255	14800	4.56	6.08
060-0301	38.94112309	90.12233528	IL 255 NB	West fork Wood River Creek	14800	4.56	6.08
060-0302	38.94123544	90.12242653	IL 255 SB	West fork Wood River Creek	14800	4.56	6.08
060-0303	38.94254552	90.12340066	Wood Station Road	IL 255	14800	4.56	6.08
060-0304	38.94806961	90.14164397	IL 255 NB	Seminary Road	14800	4.56	6.08
060-0305	38.94806966	90.14181672	IL 255 SB	Seminary Road	14800	4.56	6.08
060-0306	38.95169956	90.16074181	Wenzel Road	IL 255	12300	6.91	7.32
060-0308	38.96394875	90.18087065	IL 255 NB	Humbert Road	12300	6.91	7.32
060-0309	38.96394875	90.18087065	IL 255 SB	Humbert Road	12300	6.91	7.32
060-0310	38.96491771	90.18420074	IL 255 NB	UP & KC RR	10750	9.3	8.84
060-0311	38.96491771	90.18420074	IL 255 SB	UP & KC RR	10750	9.3	8.84
060-0328	38.98717251	90.21184191	US 67 NB	Trib. South Branch Piasa Creek	10600	4.95	7.78
060-0329	38.98828561	90.21290850	US 67 NB	South Branch Piasa Creek	10600	4.95	7.78
060-0330	38.97037510	90.18927530	IL 255 NB	IL 111/IL 267	8550	8.19	10.82
060-0331	38.97037510	90.18927530	IL 255 SB	IL 111/IL 267	8550	8.19	10.82
060-0332	38.97655648	90.19705463	US 67 NB	I-255	3300	3.94	4.24
060-0343	38.95795720	90.27219033	IL 3	Piasa Creek	5000	1.6	8.5



\* VARIOUS

MODEL: Default  
 FILE: \\mhc\p\ul\B&E\ID\ITEC\Illinois\gov\PI\DOT\Documents\1\DOT\_Offices\District 8\Projects\087669\1\CADD\DATA\CAD\Sheet\087669\4-18-18.dgn

USER NAME = CopperMPE	DESIGNED -	REVISED -
	DRAWN -	REVISED -
PLOT SCALE = 100,0000' / in.	CHECKED -	REVISED -
PLOT DATE = 3/22/2018	DATE -	REVISED -

**STATE OF ILLINOIS**  
**DEPARTMENT OF TRANSPORTATION**

**LOCATION MAP 1 WITH ADT**

SCALE: SHEET 1 OF 2 SHEETS STA. TO STA.

F.A. RTE.	SECTION	COUNTY	TOTAL SHEETS	SHEET NO.
	DIST 8 BDS-1 2018-1	MADISON	22	6
CONTRACT NO. 76K94				
ILLINOIS FED. AID PROJECT				

STRUCTURE NUMBER	NHPP				STP		HIGHWAY STANDARDS														
	90/10 TC & P (SPECIAL)		80/20 TC & P (SPECIAL)		80/20 TC & P (SPECIAL)		701201	701401 701400 701428	701406 701400 701428	701411	701421	701446 701400 701428	701451	701456	701501	701502	701601	701602	701606	701701	
	Urban EACH	Rural EACH	Urban EACH	Rural EACH	Urban EACH	Rural EACH															
060-0063			1								X										
060-0091			1								X										
060-0118			1								X										X
060-0200			1														X				
060-0201			1														X				
060-0213			1								X										
060-0228			1														X				
060-0254			1				X														
060-0256			1														X				
060-0268			1														X				
060-0300			1					X													
060-0301			1						X												
060-0302			1						X												
060-0303			1					X													
060-0304			1						X												
060-0305			1						X												
060-0306			1					X													
060-0308			1						X												
060-0309			1						X												
060-0310			1						X	X											
060-0311			1						X	X											
060-0328			1								X										
060-0329			1								X										
060-0330			1						X												
060-0331			1						X												
060-0332			1				X														
060-0343						1	X														
MAP 1 TOTAL	0	0	26	0	1	0	3	3	10	2	6	0	0	0	0	0	5	0	0	1	

BRIDGE DECK CONCRETE SEALER																					
STRUCTURE NUMBER	LENGTH	WIDTH	DECK AREA	BARRIER AREA	NHPP				STP												
					90/10		80/20		80/20												
					Urban SQ FT	Rural SQ FT	Urban SQ FT	Rural SQ FT	Urban SQ FT	Rural SQ FT											
060-0063	299	72	21528	4508			26036														
060-0091	172.4	108.3	18681	1559			20240														
060-0118	475.8	112.5	53532	3663			57195														
060-0200	198	62.5	12375	1312			13687														
060-0201	852	60	51120	7810			58930														
060-0213	232	60	22540	2832			25372														
060-0228	228.8	52	11900	2098			13998														
060-0254	139.5	44	6138	1052			7190														
060-0256	196.6	86	16907	1482			18389														
060-0268	237	44	10428	1787			12215														
060-0300	175.2	33.6	5883	1321			7204														
060-0301	721.7	41.3	29769	5440			35209														
060-0302	721.7	41.3	29769	5440			35209														
060-0303	233.3	38.6	9062	1759			10821														
060-0304	170.8	41.4	7076	1288			8364														
060-0305	170.8	41.4	7076	1288			8364														
060-0306	232.6	33.6	7811	1754			9565														
060-0308	215.8	38.8	8361	1627			9988														
060-0309	215.8	38.8	8361	1627			9988														
060-0310	188.7	69.2	13050	1423			14473														
060-0311	204.5	79.2	16190	1542			17732														
060-0328	58.8	40.3	2369	444			2813														
060-0329	73.1	63.3	4629	551			5180														
060-0330	190.3	39.5	7515	1435			8950														
060-0331	190.3	39.5	7515	1435			8950														
060-0332	561.5	32	17968	4233			22201														
060-0343	242	40	9680	1825			11505														
MAP 1 TOTAL					0	0	468263	11505	0	0											

\* VARIOUS

MODEL: Default  
FILE: \\mllb08a\EBID\NTEC\Illinois\gov\pwr\DOT\Documents\DOT - Office\BID\lert\B\Projects\0876494\CADD\DATA\CAD\Sheet\0876494-1-1-1-1.dgn

USER NAME = Coppemolle	DESIGNED -	REVISED -
	DRAWN -	REVISED -
PLOT SCALE = 100.0000' / in.	CHECKED -	REVISED -
PLOT DATE = 3/22/2018	DATE -	REVISED -

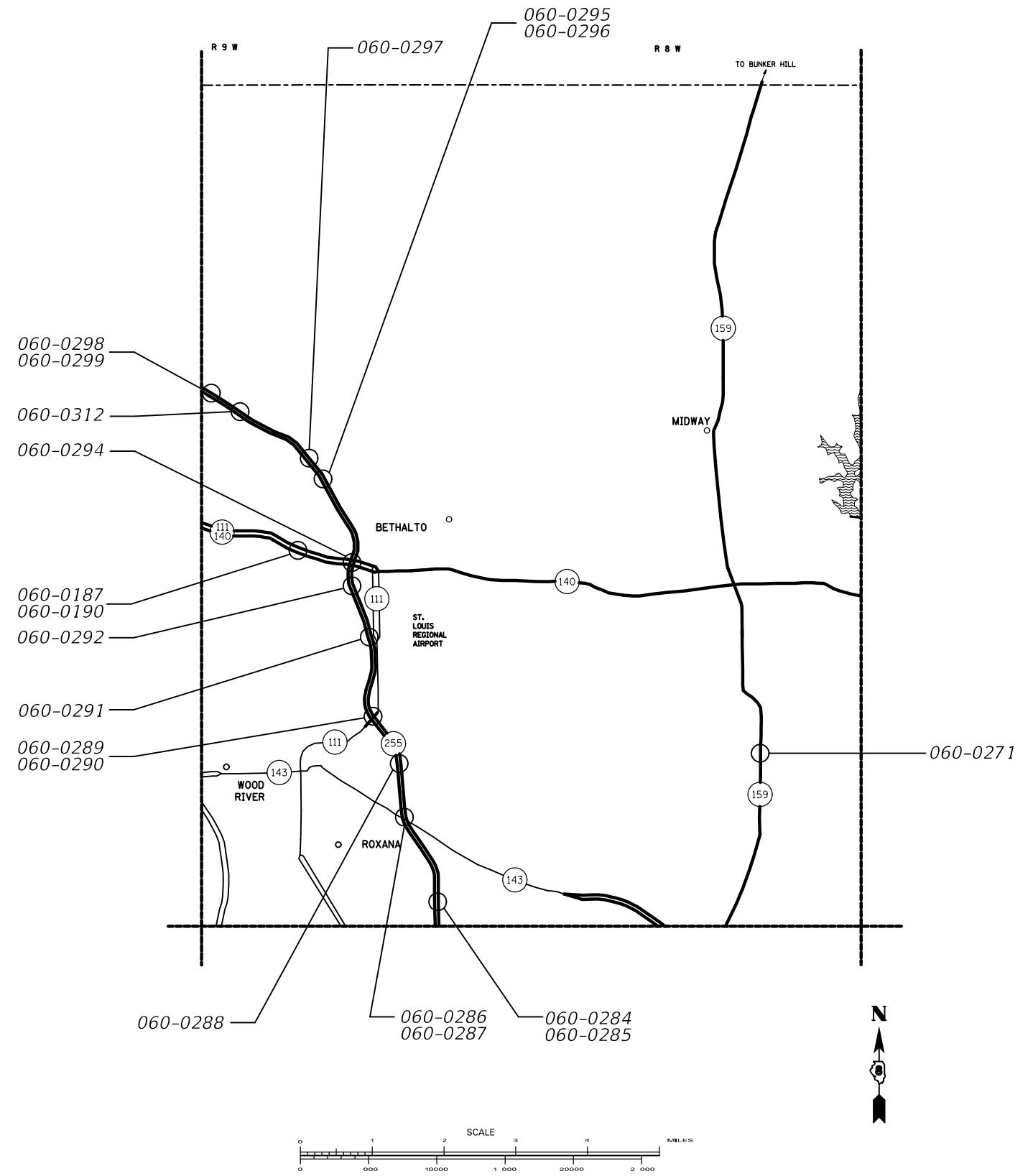
STATE OF ILLINOIS  
DEPARTMENT OF TRANSPORTATION

LOCATION MAP 1 SCHEDULES

SCALE: SHEET 2 OF 2 SHEETS STA. TO STA.

F.A. RTE.	SECTION	COUNTY	TOTAL SHEETS	SHEET NO.
*	DIST 8 BDS-1 2018-1	MADISON	22	7
CONTRACT NO. 76K94				
ILLINOIS FED. AID PROJECT				

STRUCTURE NUMBER	LATITUDE	LONGITUDE	FACILITY CARRIED	FEATURE CROSSED	ADT	%MU	%SU
060-0187	38.90690777	90.08453512	IL 140 & IL 111 EB	East Fork of Wood River	16100	3.57	6.83
060-0190	38.90683352	90.08438003	IL 104 & IL 111 WB	East Fork of Wood River	16100	3.57	6.83
060-0271	38.86279356	89.95971528	IL 159	Conrail Railroad	5600	1.79	5.8
060-0284	38.83264000	90.04348000	IL 255 NB	Madison Avenue	24500	7.96	7.14
060-0285	38.83292000	90.04348000	IL 255 SB	Madison Avenue	24500	7.96	7.14
060-0286	38.85143336	90.05196901	IL 255 NB	IL 143	22200	6.53	8.78
060-0287	38.85131273	90.05193282	IL 255 SB	IL 143	22200	6.53	8.78
060-0288	38.86317608	90.05541711	Rock Hill Road	IL 255	1200	1.67	7.5
060-0289	38.87121964	90.06002819	IL 255 NB	IL 111	18100	6.63	11.88
060-0290	38.87107419	90.05991288	IL 255 SB	IL 111	18100	6.63	11.88
060-0291	38.88769333	90.06078222	Airline Drive	IL 255	7500	0.67	2.27
060-0292	38.89703492	90.06508433	Bender Avenue	IL 255	800		7.5
060-0294	38.90259093	90.06488296	IL 255	IL 140	18100	6.91	8.84
060-0295	38.91966098	90.07557940	IL 255 SB	East Fork of Wood River Creek	14900	5.7	6.21
060-0296	38.91979932	90.07563802	IL 255 NB	East Fork of Wood River Creek	14900	5.7	6.21
060-0297	38.92394334	90.07632509	Culp Lane	IL 255	1650		1.64
060-0298	38.93239973	90.09793269	IL 255 NB	Fosterburg Road	14900	5.7	6.21
060-0299	38.93243732	90.09810560	IL 255 SB	Fosterburg Road	14900	5.7	6.21
060-0312	38.93148996	90.08936000	Stutz Lane	IL 255	500	1.4	3.4



\* VARIOUS

MODEL: Default  
 FILE: \\nas01\p01\B&E\BIDD\ITEC\Illinois\gov\PI\DOT\Documents\1\DOT\_Offices\BID\1\087669\1\CADD\DATA\CADD\Sheet\087669\1\18-0187.dgn

USER NAME = CopperMPE	DESIGNED -	REVISED -
	DRAWN -	REVISED -
PLOT SCALE = 100,0000' / in.	CHECKED -	REVISED -
PLOT DATE = 3/22/2018	DATE -	REVISED -

**STATE OF ILLINOIS  
DEPARTMENT OF TRANSPORTATION**

**LOCATION MAP 2 WITH ADT**

SCALE: SHEET 1 OF 2 SHEETS STA. TO STA.

F.A. RTE.	SECTION	COUNTY	TOTAL SHEETS	SHEET NO.
*	DIST 8 BDS-1 2018-1	MADISON	22	8
CONTRACT NO.				
ILLINOIS FED. AID PROJECT				



STRUCTURE NUMBER	NHPP				STP		HIGHWAY STANDARDS													
	90/10 TC & P (SPECIAL)		8/20 TC & P (SPECIAL)		80/20 TC & P (SPECIAL)		701201	701401 701400 701428	701406 701400 701428	701411	701421	701446 701400 701428	701451	701456	701501	701502	701601	701602	701606	701701
	Urban EACH	Rural EACH	Urban EACH	Rural EACH	Urban EACH	Rural EACH														
060-0187			1							X										
060-0190			1							X										
060-0271					1		X													
060-0284			1					X	X											
060-0285			1					X	X											
060-0286			1					X												
060-0287			1					X												
060-0288			1				X													
060-0289			1					X												
060-0290			1					X												
060-0291			1													X				
060-0292			1				X													
060-0294			1					X												
060-0295			1					X												
060-0296			1					X												
060-0297			1				X													
060-0298			1					X												
060-0299			1					X												
060-0312			1				X													
MAP 2 TOTAL	0	0	18	0	1	0	5	0	11	2	2	0	0	0	0	0	1	0	0	0

PEAK HOUR LANE CLOSURE SCHEDULE

SN 060-0284 IL-255 NB over Madison Avenue  
SN 060-0286 IL-255 NB over IL 143  
SN 060-0289 IL-255 NB over IL 111  
SN 060-0294 IL-255 NB over IL 140

12:00 AM	1:00 AM	2:00 AM	3:00 AM	4:00 AM	5:00 AM	6:00 AM	7:00 AM	8:00 AM	9:00 AM	10:00 AM	11:00 AM	12:00 PM	1:00 PM	2:00 PM	3:00 PM	4:00 PM	5:00 PM	6:00 PM	7:00 PM	8:00 PM	9:00 PM	10:00 PM	11:00 PM
												1 Lane Open											
												1 Ln Open											
												All Lanes Open											
												1 Ln Open											
												All Lanes Open											
												1 Ln Open											
												All Lanes Open											
												1 Ln Open											
												All Lanes Open											
												1 Ln Open											
												All Lanes Open											

SN 060-0285 IL-255 SB over Madison Avenue  
SN 060-0287 IL-255 SB over IL 143  
SN 060-0290 IL-255 SB over IL 111  
SN 060-0294 IL-255 SB over IL 140

12:00 AM	1:00 AM	2:00 AM	3:00 AM	4:00 AM	5:00 AM	6:00 AM	7:00 AM	8:00 AM	9:00 AM	10:00 AM	11:00 AM	12:00 PM	1:00 PM	2:00 PM	3:00 PM	4:00 PM	5:00 PM	6:00 PM	7:00 PM	8:00 PM	9:00 PM	10:00 PM	11:00 PM
												1 Lane Open											
												1 Ln Open											
												All Lanes Open											
												1 Ln Open											
												All Lanes Open											
												1 Ln Open											
												All Lanes Open											
												1 Ln Open											
												All Lanes Open											
												1 Ln Open											
												All Lanes Open											
												1 Ln Open											
												All Lanes Open											
												1 Ln Open											
												All Lanes Open											
												1 Ln Open											
												All Lanes Open											
												1 Ln Open											
												All Lanes Open											
												1 Ln Open											
												All Lanes Open											

\*\* 1 Lane Open

\* VARIOUS

STRUCTURE NUMBER	LENGTH	WIDTH	DECK AREA	BARRIER AREA	NHPP				STP														
					90/10		80/20		80/20														
					Urban SQ FT	Rural SQ FT	Urban SQ FT	Rural SQ FT	Urban SQ FT	Rural SQ FT													
060-0187	178.5	39	6962	1183			8145																
060-0190	178.5	39.3	7007	1183			8190																
060-0271	182.8	40	7310	1378					8688														
060-0284	205	55.6 / 51.5	10977	1546			12523																
060-0285	205	51.7 / 40.8	9473	1546			11019																
060-0286	246.4	40	9857	1858			11715																
060-0287	242.1	40	9684	1825			11509																
060-0288	221.5	33.6	7439	1670			9109																
060-0289	211.9	39.5	8371	1598			9969																
060-0290	228	39.5	9006	1719			10725																
060-0291	241.2	71.8	17324	2692			20016																
060-0292	171	28.9	4945	2144			7089																
060-0294	520.4	87.1	45320	7846			53166																
060-0295	291	42.4	12344	2194			14538																
060-0296	291	42.4	12344	2194			14538																
060-0297	226.4	36.6	8284	1707			9991																
060-0298	146	41.2	6011	1101			7112																
060-0299	146	41.2	6011	1101			7112																
060-0312	177.2	33.6	5950	1336			7286																
MAP 2 TOTAL					0	0	233752	0	8688	0													

MODEL: Default  
FILE: \\p03ulb08e\BID\NTEC\Illinois\p03ulb08e\p03ulb08e\Documents\DOT - Offices\DI\refct 8\Project\0087609\CAD\DATA\CAD\PROJECTS\087609\hfs-plan.dgn

USER NAME = CoppemollePE	DESIGNED -	REVISED -
	DRAWN -	REVISED -
PLOT SCALE = 100.0000 ' / in.	CHECKED -	REVISED -
PLOT DATE = 3/22/2018	DATE -	REVISED -

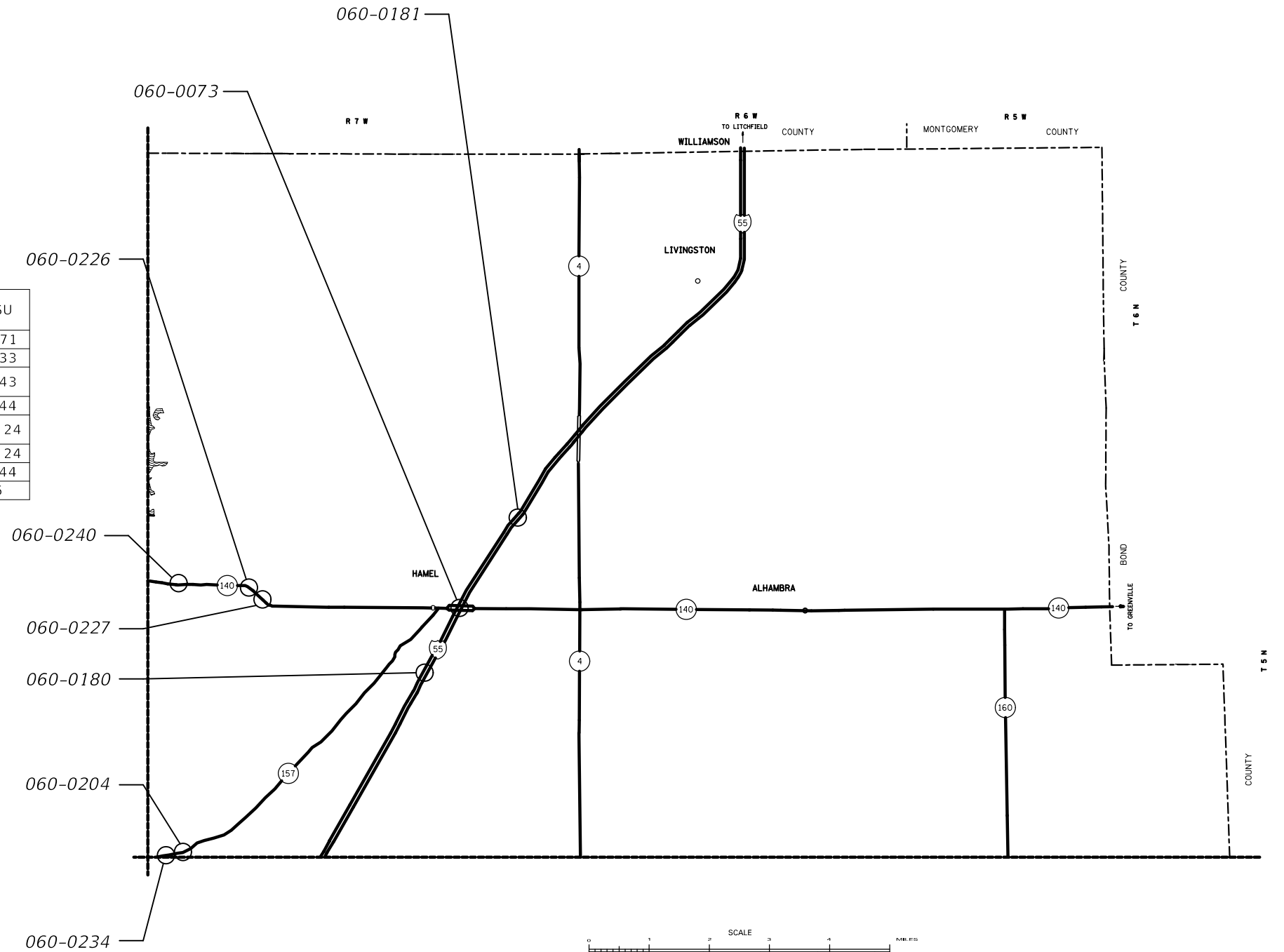
**STATE OF ILLINOIS  
DEPARTMENT OF TRANSPORTATION**

**LOCATION MAP 2 SCHEDULES**

SCALE: SHEET 2 OF 2 SHEETS STA. TO STA.

F.A.* RTE.	SECTION	COUNTY	TOTAL SHEETS	SHEET NO.
*	DIST 8 BDS-1 2018-1	MADISON	22	9
CONTRACT NO.				
ILLINOIS FED. AID PROJECT				

STRUCTURE NUMBER	LATITUDE	LONGITUDE	FACILITY CARRIED	FEATURE CROSSED	ADT	%MU	%SU
060-0073	38.88893544	89.83829797	IL 140	I-55	8500	8.24	4.71
060-0180	38.86006460	89.85833882	Maple Road	I-55	300	3.67	6.33
060-0181	38.91128715	89.82166555	Church Road	I-55 & I-55 Frontage Road	350	1.71	5.43
060-0204	38.82836529	89.93402002	IL 157	Sugar Creek	3850	1.56	8.44
060-0226	38.89248895	89.90058719	IL 140	Union Pacific Rail Road	4450	6.74	11.24
060-0227	38.89030762	89.89748606	IL 140	N&W Rail Road	4450	6.74	11.24
060-0234	38.82797885	89.93668463	IL 157	Mooney Creek	3850	1.56	8.44
060-0240	38.89478404	89.92170242	IL 140	Cahokia Creek	5500	5	5



MODEL: Default  
 FILE: \\nas0101\B\BID\NTEC\Illinois\gov\PI\DOT\Documents\1\DOT Office\1\District 8\Projects\087669\1\CADD\data\CADD\sheet\087669\4\lts-plan.dgn

\* VARIOUS

<table border="1"> <tr> <td>USER NAME = CoppemollePE</td> <td>DESIGNED -</td> <td>REVISED -</td> </tr> <tr> <td></td> <td>DRAWN -</td> <td>REVISED -</td> </tr> <tr> <td>PLOT SCALE = 100,0000' / in.</td> <td>CHECKED -</td> <td>REVISED -</td> </tr> <tr> <td>PLOT DATE = 3/22/2018</td> <td>DATE -</td> <td>REVISED -</td> </tr> </table>	USER NAME = CoppemollePE	DESIGNED -	REVISED -		DRAWN -	REVISED -	PLOT SCALE = 100,0000' / in.	CHECKED -	REVISED -	PLOT DATE = 3/22/2018	DATE -	REVISED -	<b>STATE OF ILLINOIS DEPARTMENT OF TRANSPORTATION</b>	<b>LOCATION MAP 3 WITH ADT</b>	<table border="1"> <tr> <td>F.A. RTE.</td> <td>SECTION</td> <td>COUNTY</td> <td>TOTAL SHEETS</td> <td>SHEET NO.</td> </tr> <tr> <td>*</td> <td>DIST 8 BDS-1 2018-1</td> <td>MADISON</td> <td>22</td> <td>10</td> </tr> <tr> <td colspan="3"></td> <td colspan="2">CONTRACT NO. 76K94</td> </tr> <tr> <td colspan="2"></td> <td>ILLINOIS</td> <td colspan="2">FED. AID PROJECT</td> </tr> </table>	F.A. RTE.	SECTION	COUNTY	TOTAL SHEETS	SHEET NO.	*	DIST 8 BDS-1 2018-1	MADISON	22	10				CONTRACT NO. 76K94				ILLINOIS	FED. AID PROJECT	
USER NAME = CoppemollePE	DESIGNED -	REVISED -																																	
	DRAWN -	REVISED -																																	
PLOT SCALE = 100,0000' / in.	CHECKED -	REVISED -																																	
PLOT DATE = 3/22/2018	DATE -	REVISED -																																	
F.A. RTE.	SECTION	COUNTY	TOTAL SHEETS	SHEET NO.																															
*	DIST 8 BDS-1 2018-1	MADISON	22	10																															
			CONTRACT NO. 76K94																																
		ILLINOIS	FED. AID PROJECT																																
SCALE:		SHEET 1 OF 2 SHEETS	STA.	TO STA.																															

STRUCTURE NUMBER	NHPP				STP		HIGHWAY STANDARDS														
	90/10 TC & P (SPECIAL)		8/20 TC & P (SPECIAL)		80/20 TC & P (SPECIAL)		701201	701401 701400 701428	701406 701400 701428	701411	701421	701446 701400 701428	701451	701456	701501	701502	701601	701602	701606	701701	
	Urban EACH	Rural EACH	Urban EACH	Rural EACH	Urban EACH	Rural EACH															
060-0073			1															X			
060-0180		1					X														
060-0181		1					X														
060-0204					1		X														
060-0226				1			X														
060-0227				1			X														
060-0234						1	X														
060-0240			1				X														
MAP 3 TOTAL	0	2	1	3	1	1	7	0	0	0	0	0	0	0	0	0	0	1	0	0	0

BRIDGE DECK CONCRETE SEALER										
STRUCTURE NUMBER	LENGTH FOOT	WIDTH FOOT	DECK AREA SQ FT	BARRIER AREA SQ FT	NHPP				STP	
					90/10		80/20		80/20	
					Urban SQ FT	Rural SQ FT	Urban SQ FT	Rural SQ FT	Urban SQ FT	Rural SQ FT
060-0073	209.8	84.5	17717	1336				19053		
060-0180	223.7	24	5368	2573		7941				
060-0181	278.1	24	6675	3199		9874				
060-0204	73	40.3	2945	551					3496	
060-0226	61	32	1952	449				2401		
060-0227	77.3	32	2475	569				3044		
060-0234	111.0	39.5	4374	842						5216
060-0240	290	40	11600	2187			13787			
MAP 3 TOTAL					0	17815	13787	24498	3496	5216

\* VARIOUS

MODEL: Default  
FILE: \\nls-pxw\ulb\B&E\BID\NTEC\Illinois\pov\PIV\DOT\Documents\1\DOT\_Offices\Director\B\Projects\0876\9\1\CAD\DATA\CAD\Sheet\0876\9\4\h-rs-plan.dgn

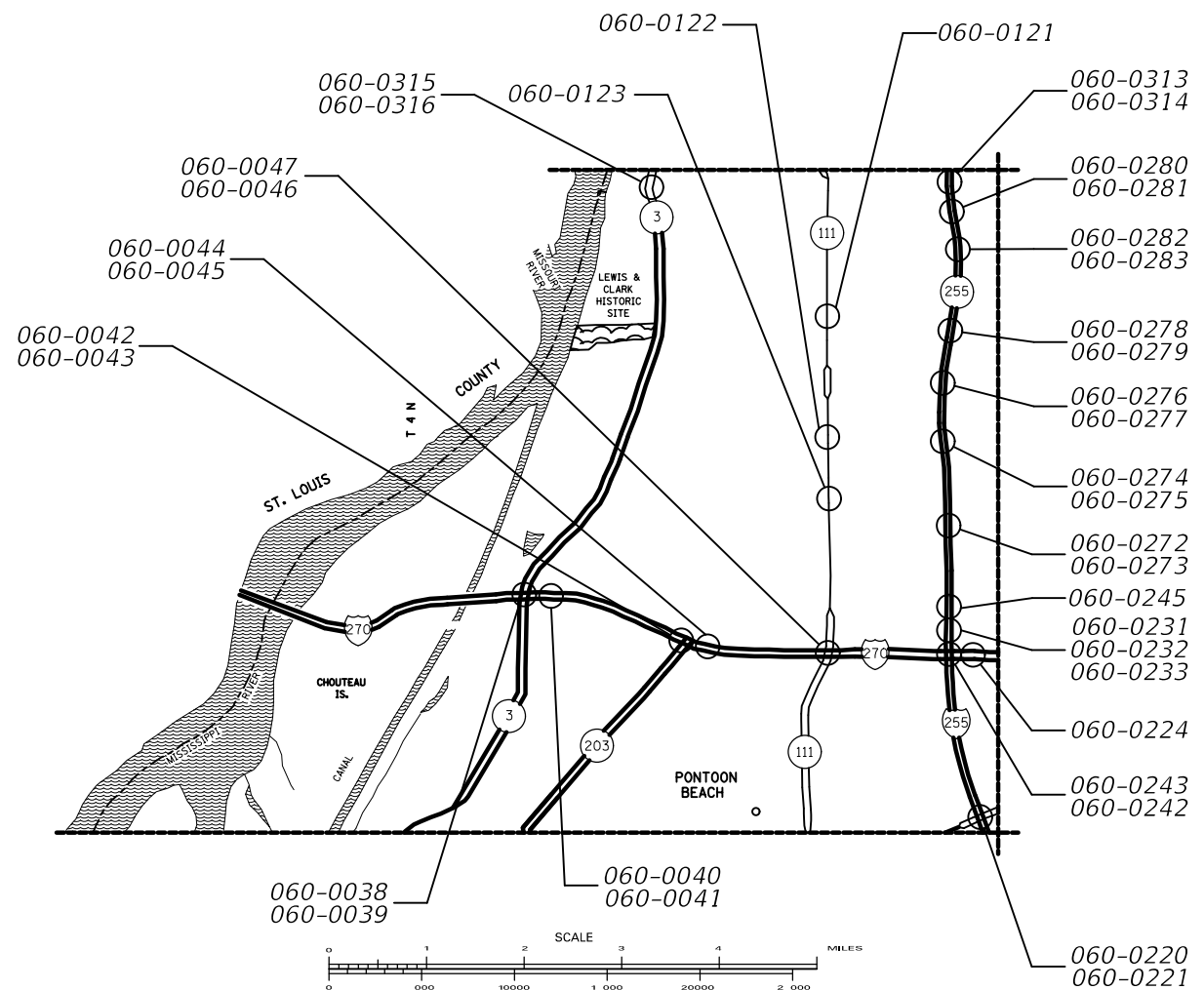
USER NAME = CoppemollePE	DESIGNED -	REVISED -
	DRAWN -	REVISED -
PLOT SCALE = 100.0000 ' / in.	CHECKED -	REVISED -
PLOT DATE = 3/22/2018	DATE -	REVISED -

STATE OF ILLINOIS  
DEPARTMENT OF TRANSPORTATION

LOCATION MAP 3 SCHEDULES

SCALE: SHEET 2 OF 2 SHEETS STA. TO STA.

F.A. RTE.	SECTION	COUNTY	TOTAL SHEETS	SHEET NO.
*	DIST 8 BDS-1 2018-1	MADISON	22	11
			CONTRACT NO. 76K94	
		ILLINOIS	FED. AID PROJECT	



STRUCTURE NUMBER	LATITUDE	LONGITUDE	FACILITY CARRIED	FEATURE CROSSED	ADT	%MU	%SU
** 060-0038	38.76601018	90.12422336	I-270 EB	IL 3	51000	15.69	2.16
** 060-0039	38.76602512	90.12384915	I-270 WB	IL 3	51000	15.69	2.16
** 060-0040	38.76582011	90.11574973	I-270 EB	St. Thomas Road & NW Rail Road	52400	16.41	2.77
** 060-0041	38.76580412	90.11559810	I-270 WB	St. Thomas Road & NW Rail Road	52400	16.41	2.77
** 060-0042	38.75976000	90.09541000	I-270 EB	IL 203, Old Alton Road, Nameoki Road and RR	56100	15.15	2.67
** 060-0043	38.75962728	90.09403427	I-270 WB	IL 203, Old Alton Road, Nameoki Road and RR	56100	15.15	2.67
** 060-0044	38.75802200	90.08969205	I-270 EB	Engineer Road & Railroad	56100	15.15	2.67
** 060-0045	38.75830866	90.08967656	I-270 WB	Engineer Road & Railroad	56100	15.15	2.67
** 060-0046	38.75740888	90.06708459	I-270 EB	IL 111	55800	13.98	2.69
** 060-0047	38.75740135	90.06683115	I-270 WB	IL 111	55800	13.98	2.69
060-0121	38.80527493	90.06705252	IL 111	Cahokia Diversion Canal	4650	5.91	6.45
060-0122	38.78964078	90.06684850	IL 111	Union Pacific Railroad	4950	7.58	10.1
060-0123	38.77846799	90.06670593	IL 111	Poad Rd & NW Railroad	4950	7.58	10.1
** 060-0220	38.73280262	90.03837775	I-255 SB	IL 162 and Bike Trail & Rail Road	39800	7.91	2.89
** 060-0221	38.73269012	90.03832975	I-255 NB	IL 162 and Bike Trail & Rail Road	39800	7.91	2.89
** 060-0224	38.75648239	90.04053840	I-255 (Ramp 602)	I-270	5300	11.32	5.19
060-0231	38.76022817	90.04357350	IL-255 NB	I-255 (Ramp 6.02)	30200	10.26	13.74
060-0232	38.76039596	90.04357603	IL 255 SB	I-255 (Ramp 6.02)	30200	10.26	13.74
060-0233	38.76020677	90.04415241	IL 255 SB CD	I-255 (Ramp 6.02)	3500	8.57	6.43
** 060-0242	38.75612091	90.04353575	I-255 NB	I-270	38300	9.27	2.61
** 060-0243	38.75725997	90.04409043	I-255 SB Collector	I-270	7650	8.57	6.43
060-0245	38.76195450	90.04463311	Chain of Rocks Road	IL 255	1900	1.05	5.79
060-0272	38.77644271	90.04383371	IL 255 NB	Commerce Drive	30200	10.26	13.74
060-0273	38.77654841	90.04383445	IL 255 SB	Commerce Drive	30200	10.26	13.74
060-0274	38.79258246	90.04502464	IL 255 NB	Old Poag Road & N&S Rail Road	27200	8.46	8.46
060-0275	38.79242486	90.04501965	IL 255 SB	Old Poag Road & N&S Rail Road	27200	8.46	8.46
060-0276	38.80035751	90.04428624	IL 255 NB	New Poag Road Levee road	24500	7.96	7.14
060-0277	38.80023501	90.04431247	IL 255 SB	New Poag Road Levee road	24500	7.96	7.14
060-0278	38.80337661	90.04366138	IL 255 NB	Cahokia Diversion Canal	24500	7.96	7.14
060-0279	38.80322440	90.04369479	IL 255 SB	Cahokia Diversion Canal	24500	7.96	7.14
060-0280	38.81762654	90.04188202	IL 255 NB	Union Pacific Railroad	28600	7.34	14.51
060-0281	38.81747254	90.04186718	IL 255 SB	Union Pacific Railroad	28600	7.34	14.51
060-0282	38.81176769	90.04198355	IL 255 NB	Wagon Wheel Road	28600	7.34	14.51
060-0283	38.81161405	90.04200369	IL 255 SB	Wagon Wheel Road	28600	7.34	14.51
060-0313	38.82145161	90.04253886	IL 255 NB	Farmers Access Road	28600	7.34	14.51
060-0314	38.82129931	90.04250608	IL 255 SB	Farmers Access Road	28600	7.34	14.51
060-0315	38.80599923	90.09900394	IL 3 NB	Cahokia Diversion Canal	15400	8.12	12.66
060-0316	38.80584551	90.09902236	IL 3 SB	Cahokia Diversion Canal	15400	8.12	12.66

\*\* DENOTES STRUCTURE THAT CARRIES A SIGNIFICANT ROUTE

\* VARIOUS

MODEL: Default  
 FILE: \\nas0101\B&E\ID\NTEC\Illinois\gov\PI\DOT\Documents\DOT Office\Director\B\Projects\087669\MapData\CAD\Sheet\087669\MapData.dgn

USER NAME = CopperMPE	DESIGNED -	REVISED -
	DRAWN -	REVISED -
PLOT SCALE = 100,0000' / in.	CHECKED -	REVISED -
PLOT DATE = 3/22/2018	DATE -	REVISED -

**STATE OF ILLINOIS**  
**DEPARTMENT OF TRANSPORTATION**

**LOCATION MAP 4 WITH ADT**

SCALE: SHEET 1 OF 3 SHEETS STA. TO STA.

F.A. RTE.	SECTION	COUNTY	TOTAL SHEETS	SHEET NO.
*	DIST 8 BDS-1 2018-1	MADISON	22	12
CONTRACT NO. 76k94				
ILLINOIS FED. AID PROJECT				



MODEL: Default  
 FILE: \\nas01c.pva\ill08\BID\NTEC\Illinois\gov\PI\DOT\Documents\DOT\_Offices\Director\B\Projects\087694\CAD\DATA\CAD\Sheet\087694\hfs-plan.dgn

STRUCTURE NUMBER	NHPP				STP		HIGHWAY STANDARDS														
	90/10 TC & P (SPECIAL)		8/20 TC & P (SPECIAL)		80/20 TC & P (SPECIAL)		701201	701401 701400 701428	701406 701400 701428	701411	701421	701446 701400 701428	701451	701456	701501	701502	701601	701602	701606	701701	
	Urban EACH	Rural EACH	Urban EACH	Rural EACH	Urban EACH	Rural EACH															
060-0038	1							X		X											
060-0039	1							X		X											
060-0040	1							X		X											
060-0041	1							X													
060-0042	1							X		X											
060-0043	1							X		X											
060-0044	1							X		X									X		
060-0045	1							X											X		
060-0046	1							X		X											
060-0047	1							X		X		X									
060-0121						1	X														
060-0122						1	X														
060-0123						1	X														
060-0220	1								X	X		X							X		
060-0221	1								X	X		X							X		
060-0224	1								X												
060-0231	1								X												
060-0232	1								X												
060-0233	1								X										X		
060-0242	1								X	X		X							X		
060-0243	1								X	X		X							X		
060-0245				1			X														
060-0272				1					X												
060-0273				1					X												
060-0274				1					X												
060-0275				1					X												
060-0276				1					X	X											
060-0277				1					X	X											
060-0278				1					X												
060-0279				1					X												
060-0280				1					X												
060-0281				1					X												
060-0282				1					X												
060-0283				1					X												
060-0313				1					X												
060-0314				1					X												
060-0315				1																X	
060-0316				1																X	
MAP 4 TOTAL	18	0	17	0	3	0	4	10	21	14	2	7	0	7	0	0	0	0	0	0	0

\* VARIOUS

USER NAME = CopperMPE	DESIGNED -	REVISED -
	DRAWN -	REVISED -
PLOT SCALE = 100.0000' / in.	CHECKED -	REVISED -
PLOT DATE = 3/22/2018	DATE -	REVISED -

**STATE OF ILLINOIS  
 DEPARTMENT OF TRANSPORTATION**

**LOCATION MAP 4 SCHEDULES**

SCALE: SHEET 3 OF 3 SHEETS STA. TO STA.

F.A. RTE.	SECTION	COUNTY	TOTAL SHEETS	SHEET NO.
*	DIST 8 BDS-1 2018-1	MADISON	22	14
			CONTRACT NO. 76K94	
		ILLINOIS	FED. AID PROJECT	

STRUCTURE NUMBER	LATITUDE	LONGITUDE	FACILITY CARRIED	FEATURE CROSSED	ADT	%MU	%SU
*** 060-0006	38.66267284	90.09310748	I-55/70 EB	IL 111	56800	11.64	2.73
*** 060-0007	38.66267041	90.09251861	I-55/70 WB	IL 111	56800	11.64	2.73
*** 060-0010	38.66521780	90.05659304	I-55/70 EB	Canteen Creek	55000	11.64	2.73
*** 060-0011	38.66526055	90.05643958	I-55/70 WB	Canteen Creek	55000	11.64	2.73
060-0124	38.72396215	90.07082668	IL 111	NWRR, CNW RR Bike Trail	11500	3.04	3.7
060-0125	38.67427562	90.07866271	IL 111	Horseshoe Lake Canal	4300	7.56	11.63
060-0144	38.66654108	90.06566485	Sand Prairie Road	Cahokia Canal	1650	3.03	3.64
060-0145	38.66538898	90.06568091	Sand Prairie Road	Canteen Creek	1650	3.03	3.64
060-0146	38.66278999	90.06619034	Sand Prairie Road	I-55/70	1650	3.03	3.64
060-0170	38.66952876	90.04202128	Fairmount Lane	I-55/70	900	1.67	3.33
*** 060-0193	38.72157890	90.15549040	IL 3 NB	N&W RR	15000	11.00	22.67
*** 060-0194	38.72144067	90.15561821	IL 3 SB	N&W RR	15000	11.00	22.67
*** 060-0208	38.66258890	90.07813178	I-55/70 EB	A&S Railroad	55000	11.64	2.73
*** 060-0209	38.66258804	90.07798412	I-55/70 WB	A&S Railroad	55000	11.64	2.73
060-0244	38.66589087	90.09020205	IL 111	Cahokia Canal	4300	7.56	11.63
060-0264	38.65952508	90.03991428	Old US 40	Canteen Creek	8400	2.98	5.36
060-0265	38.67547088	90.14743184	IL 203	UP, NS RR	13000	5.38	8.08
060-0321	38.69364756	90.03982676	Horseshoe Lake Road	Cahokia Canal	8900		4.49
060-0327	38.66547015	90.04702030	Black Lane	Canteen Creek	1900	5.56	5.26

\*\*\* DENOTES A STRUCTURE THAT CARRIES A SIGNIFICANT ROUTE

PEAK HOUR LANE CLOSURE SCHEDULE

SN 060-0007 WB I-55/70 over IL 111  
 SN 060-0011 WB I-55/70 over Canteen Creek  
 SN 060-0209 WB I-55/70 over RR, east of IL 111

12:00 AM	1:00 AM	2:00 AM	3:00 AM	4:00 AM	5:00 AM	6:00 AM	7:00 AM	8:00 AM	9:00 AM	10:00 AM	11:00 AM	12:00 PM	1:00 PM	2:00 PM	3:00 PM	4:00 PM	5:00 PM	6:00 PM	7:00 PM	8:00 PM	9:00 PM	10:00 PM	11:00 PM	12:00 AM	Days
1 Lane Open																								Sunday	
1 Lane Open						All Lanes Open						2 Lanes Open						1 Lane Open						Monday	
1 Lane Open						All Lanes Open						2 Lanes Open						1 Lane Open						Tuesday	
1 Lane Open						All Lanes Open						2 Lanes Open						1 Lane Open						Wednesday	
1 Lane Open						All Lanes Open						2 Lanes Open						1 Lane Open						Thursday	
1 Lane Open						All Lanes Open																		Friday	
1 Lane Open																								Saturday	

SN 060-0006 EB I-70 over IL 111  
 SN 060-0010 EB I-55/70 over Canteen Creek  
 SN 060-0208 EB I-70 over RR, east of IL 111

12:00 AM	1:00 AM	2:00 AM	3:00 AM	4:00 AM	5:00 AM	6:00 AM	7:00 AM	8:00 AM	9:00 AM	10:00 AM	11:00 AM	12:00 PM	1:00 PM	2:00 PM	3:00 PM	4:00 PM	5:00 PM	6:00 PM	7:00 PM	8:00 PM	9:00 PM	10:00 PM	11:00 PM	12:00 AM	Days
1 Lane Open																								Sunday	
1 Lane Open						2 Lanes Open						All Lanes Open						1 Lane Open						Monday	
1 Lane Open						2 Lanes Open						All Lanes Open						1 Lane Open						Tuesday	
1 Lane Open						2 Lanes Open						All Lanes Open						1 Lane Open						Wednesday	
1 Lane Open						2 Lanes Open						All Lanes Open						1 Lane Open						Thursday	
1 Lane Open						All Lanes Open																		Friday	
1 Lane Open																								Saturday	

SN 060-0193 IL 3 NB over N&W RR

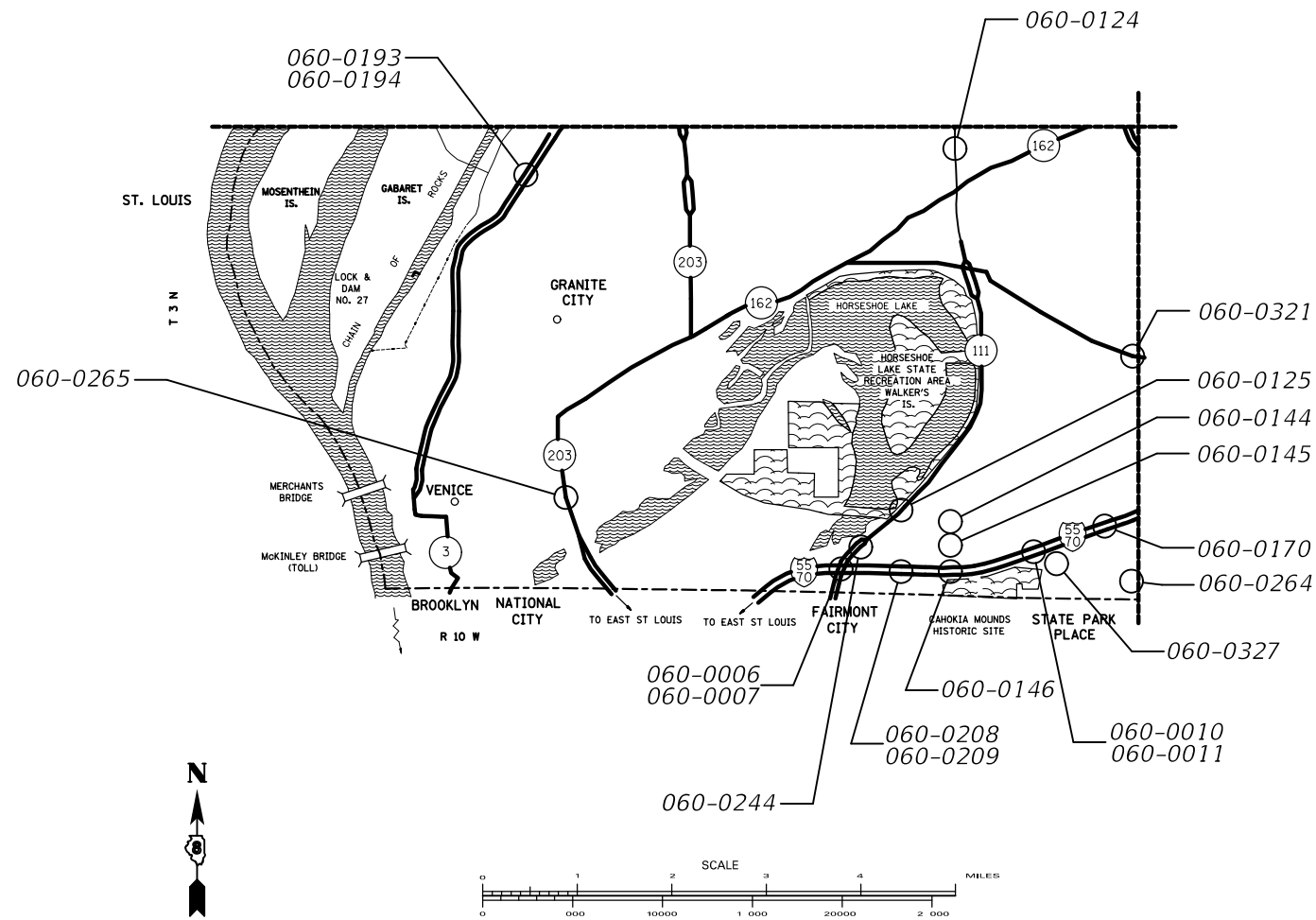
12:00 AM	1:00 AM	2:00 AM	3:00 AM	4:00 AM	5:00 AM	6:00 AM	7:00 AM	8:00 AM	9:00 AM	10:00 AM	11:00 AM	12:00 PM	1:00 PM	2:00 PM	3:00 PM	4:00 PM	5:00 PM	6:00 PM	7:00 PM	8:00 PM	9:00 PM	10:00 PM	11:00 PM	12:00 AM	Days
1 Lane Open																								Sunday	
1 Lane Open						All Lanes Open						1 Lane Open						Monday							
1 Lane Open						All Lanes Open						1 Lane Open						Tuesday							
1 Lane Open						All Lanes Open						1 Lane Open						Wednesday							
1 Lane Open						All Lanes Open						1 Lane Open						Thursday							
1 Lane Open						All Lanes Open																		Friday	
1 Lane Open																								Saturday	

SN 060-0194 IL 3 SB over N&W RR

12:00 AM	1:00 AM	2:00 AM	3:00 AM	4:00 AM	5:00 AM	6:00 AM	7:00 AM	8:00 AM	9:00 AM	10:00 AM	11:00 AM	12:00 PM	1:00 PM	2:00 PM	3:00 PM	4:00 PM	5:00 PM	6:00 PM	7:00 PM	8:00 PM	9:00 PM	10:00 PM	11:00 PM	12:00 AM	Days
1 Lane Open																								Sunday	
1 Lane Open						All Lanes Open						1 Lane Open						Monday							
1 Lane Open						All Lanes Open						1 Lane Open						Tuesday							
1 Lane Open						All Lanes Open						1 Lane Open						Wednesday							
1 Lane Open						All Lanes Open						1 Lane Open						Thursday							
1 Lane Open						All Lanes Open						**						All Lanes Open						Friday	
1 Lane Open																								Saturday	

\*\* 1 Lane Open

\* VARIOUS



MODEL: Default  
 FILE: \\p01ul08a\BID\NTEC\Illinois\gov\p01ul08a\CAD\Drawings\DOT\_Offices\BID\Drawings\DOT\_0876694\p01ul08a.dgn

USER NAME = CopperMolPE	DESIGNED -	REVISED -
	DRAWN -	REVISED -
PLOT SCALE = 100,0000' / in.	CHECKED -	REVISED -
PLOT DATE = 3/22/2018	DATE -	REVISED -

STATE OF ILLINOIS  
 DEPARTMENT OF TRANSPORTATION

LOCATION MAP 5 WITH ADT AND PEAK HOURS

SCALE: SHEET 1 OF 2 SHEETS STA. TO STA.

F.A. RTE.	SECTION	COUNTY	TOTAL SHEETS	SHEET NO.
*	DIST 8 BDS-1 2018-1	MADISON	22	15
CONTRACT NO. 76K94				
ILLINOIS FED. AID PROJECT				

BRIDGE DECK CONCRETE SEALER										
STRUCTURE NUMBER	LENGTH	WIDTH	DECK AREA	BARRIER AREA	NHPP				STP	
					90/10		80/20		80/20	
					Urban	Rural	Urban	Rural	Urban	Rural
FOOT	FOOT	SQ FT	SQ FT	SQ FT	SQ FT	SQ FT	SQ FT	SQ FT	SQ FT	
060-0006	212.5	56	11900	1562	13462					
060-0007	212.5	56	11900	1562	13462					
060-0010	288	56	16128	2116	18244					
060-0011	288	56	16128	2116	18244					
060-0124	379.8	42.3	16045	5095					21140	
060-0125	368.5	40	14740	2708					17448	
060-0144	147.6	38	5609	1085					6694	
060-0145	117.1	38	4450	861					5311	
060-0146	528.3	28	14791	3881	18672					
060-0170	266.0	24.0	6384	1373	7757					
060-0193	178	29	5162	1180			6342			
060-0194	178	29	5162	1180			6342			
060-0208	411.3	56	23030	3101	26131					
060-0209	411.3	56	23030	3101	26131					
060-0244	369.3	36	13296	2785					16081	
060-0264	87	56	4872	656					5528	
060-0265	86.9	52	4520	6067			10587			
060-0321	92	40	3680	676					4356	
060-0327	145.3	55.3	8030	1096			9126			
MAP 5 TOTAL					142103	0	32397	0	76558	0

STRUCTURE NUMBER	NHPP				STP		HIGHWAY STANDARDS														
	90/10 TC & P (SPECIAL)		8/20 TC & P (SPECIAL)		80/20 TC & P (SPECIAL)		701201	701401 701400 701428	701406 701400 701428	701411	701421	701446 701400 701428	701451	701456	701501	701502	701601	701602	701606	701701	
	Urban	Rural	Urban	Rural	Urban	Rural															
EACH	EACH	EACH	EACH	EACH	EACH																
060-0006	1								X	X		X									
060-0007	1								X	X		X									
060-0010	1								X			X									
060-0011	1								X	X		X									
060-0124						1									X						
060-0125						1	X														
060-0144						1	X														
060-0145						1	X														
060-0146	1						X														
060-0170	1						X														
060-0193				1							X										
060-0194				1							X										
060-0208	1							X				X									
060-0209	1							X				X									
060-0244						1					X										
060-0264						1														X	
060-0265				1																X	
060-0321						1	X														
060-0327				1																X	
MAP 5 TOTAL	8	0	4	0	7	0	6	0	6	3	3	6	0	0	1	0	0	0	0	3	0

\* VARIOUS

MODEL: Default  
FILE: \\mhc\p\1108\B&E\BID\NTEC\Illinois\gov\PI\DOT\Documents\1\DOT - Office\BID\refct 8\Projects\0876\94\CAD\data\CAD\sheet\0876\94\h-p-01a.dgn

USER NAME = CopperMPE	DESIGNED -	REVISED -
	DRAWN -	REVISED -
PLOT SCALE = 100.0000 ' / in.	CHECKED -	REVISED -
PLOT DATE = 3/22/2018	DATE -	REVISED -

**STATE OF ILLINOIS  
DEPARTMENT OF TRANSPORTATION**

<b>LOCATION MAP 5 SCHEDULES</b>			
SCALE:	SHEET 2	OF 2	SHEETS
STA.		TO STA.	

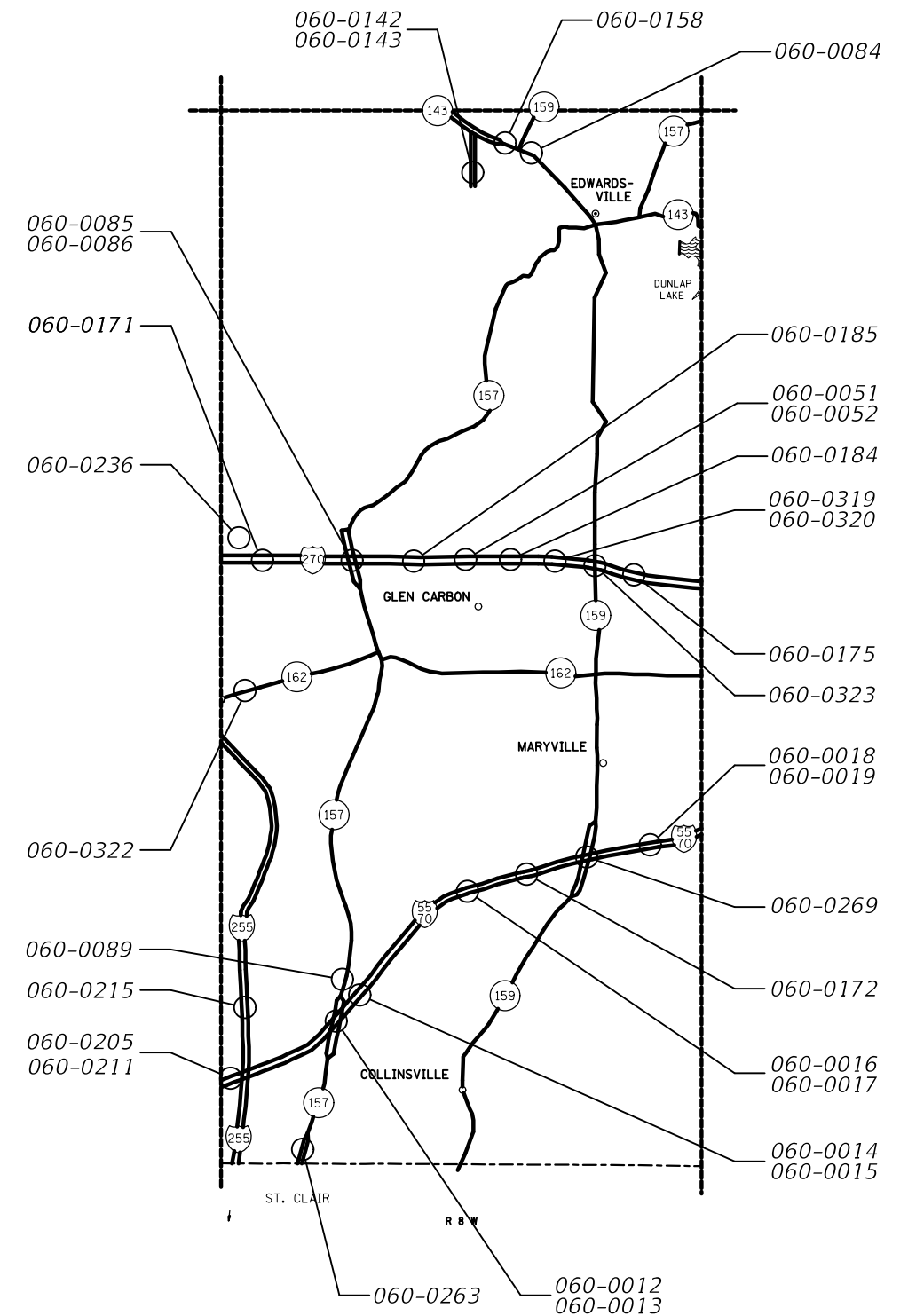
F.A. RTE.	SECTION	COUNTY	TOTAL SHEETS	SHEET NO.
*	DIST 8 BDS-1 2018-1	MADISON	22	16
ILLINOIS			FED. AID PROJECT	

CONTRACT NO. 76K94



STRUCTURE NUMBER	LATITUDE	LONGITUDE	FACILITY CARRIED	FEATURE CROSSED	ADT	%MU	%SU
** 060-0012	38.68064420	90.01169902	I-70 EB	IL 157	57800	15.5	2.34
** 060-0013	38.68095282	90.01135162	I-70 WB	IL 157	57800	15.5	2.34
** 060-0014	38.68717008	90.00464977	I-55/70 EB	Beltline	47100	15.5	2.34
** 060-0015	38.68738953	90.00442183	I-55/70 WB	Beltline	47100	15.5	2.34
** 060-0016	38.702313	89.984788	I-55/70 EB	Keebler Road	47100	15.5	2.34
** 060-0017	38.70254	89.984791	I-55/70 WB	Keebler Road	47100	15.5	2.34
** 060-0018	38.71348003	89.93008010	I-55/70 EB	Wilson Heights Road	46700	16.06	2.57
** 060-0019	38.71356164	89.92984618	I-55/70 WB	Wilson Heights Road	46700	16.06	2.57
** 060-0051	38.75668390	89.98156601	I-270 EB	Bike Trail	43600	17.43	2.75
** 060-0052	38.75668648	89.98137638	I-270 WB	Bike Trail	43600	17.43	2.75
** 060-0084	38.82355195	89.97179938	IL 159 & IL 143	N&W RR	12500	0.4	3.6
060-0085	38.75643443	90.00765577	IL 157 SB	I-270	22000	2.39	7.95
060-0086	38.75622554	90.00758683	IL 157 NB	I-270	22000	2.39	7.95
060-0089	38.68741565	90.00948772	IL 157	Schoolhouse Branch	17400	2.3	12.33
060-0142	38.81897825	89.99409316	N. Ent. SIUE NB	N&W RR	5700	0.88	3.25
060-0143	38.81883219	89.99409301	N. Ent. SIUE SB	N&W RR	5700	0.88	3.25
060-0158	38.82543962	89.97859455	IL 143	Old Cahokia Creek	9200	0.65	4.89
060-0171	38.75672512	90.02585253	Sand Road	I-270	50	12	6
060-0172	38.70554724	89.97119654	Pleasant Ridge Road	I-55/70	625	0.8	6.4
060-0175	38.75499568	89.95188151	Oak Lawn Road	I-270	1100	0.96	6.09
060-0184	38.75721348	89.97471729	Glen Carbon Road	I-270	5800	0.52	3.02
060-0185	38.75664004	89.98441034	Meridian	I-270	4150	0.48	2.41
** 060-0205	38.67177007	90.03309006	I-255 Ramp 006	I-55/70	7900	22.15	5.06
** 060-0211	38.67151999	90.03396006	I-255 RDWAY B	I-55/70	5800	8.19	10.34
060-0215	38.68397008	90.03003008	Fairmont Avenue	I-255	725	0.97	5.52
060-0236	38.76023625	90.02822034	Chain of Rocks Road	Madison County Ditch	1900	1.05	5.79
060-0263	38.66039773	90.01783261	IL 157	St. Louis Rd	11500	1.48	6.09
** 060-0269	38.70783093	89.95895285	IL 159	I-55/70	19100	3.23	8.12
** 060-0319	38.75679563	89.96785425	I-270 EB	Judy's Branch MCT Trail	43600	17.43	2.75
** 060-0320	38.75679427	89.96767770	I-270 WB	Judy's Branch MCT Trail	43600	17.43	2.75
060-0322	38.73650009	90.02446976	IL 162	Cahokia Canal	5950	2.35	19.33
** 060-0323	38.75572455	89.95666308	IL 159	I-270	28100	2.14	6.76

\*\* DENOTES STRUCTURE THAT CARRIES A SIGNIFICANT ROUTE



\* VARIOUS

MODEL: Default  
FILE: \\nas010080801011\pub\GIS\Map\Bids\2018\11\11\CD\060-0142\11\11\11\CD\060-0142\11\11\11\CD\060-0142.dgn

USER NAME = CoppemollePE	DESIGNED -	REVISED -
	DRAWN -	REVISED -
PLOT SCALE = 100,0000' / in.	CHECKED -	REVISED -
PLOT DATE = 3/22/2018	DATE -	REVISED -

STATE OF ILLINOIS  
DEPARTMENT OF TRANSPORTATION

LOCATION MAP 6 WITH ADT

SCALE: SHEET 1 OF 3 SHEETS STA. TO STA.

F.A. RTE.	SECTION	COUNTY	TOTAL SHEETS	SHEET NO.
	DIST 8 BDS-1 2018-1	MADISON	22	17
		CONTRACT NO. 76K94		
		ILLINOIS FED. AID PROJECT		

SN 060-0012 EB I-55/70 over IL 157  
 SN 060-0014 EB I-55/70 over Collinsville Beltline  
 SN 060-0016 EB I-55/70 over Keebler Road  
 SN 060-0018 EB I-55/70 over Wilson Heights Road

12:00 AM	1:00 AM	2:00 AM	3:00 AM	4:00 AM	5:00 AM	6:00 AM	7:00 AM	8:00 AM	9:00 AM	10:00 AM	11:00 AM	12:00 PM	1:00 PM	2:00 PM	3:00 PM	4:00 PM	5:00 PM	6:00 PM	7:00 PM	8:00 PM	9:00 PM	10:00 PM	11:00 PM	12:00 AM	Days
1 Lane Open																								Sunday	
1 Lane Open												All Lanes Open						1 Lane Open						Monday	
1 Lane Open												All Lanes Open						1 Lane Open						Tuesday	
1 Lane Open												All Lanes Open						1 Lane Open						Wednesday	
1 Lane Open												All Lanes Open						1 Lane Open						Thursday	
1 Lane Open												All Lanes Open												Friday	
1 Lane Open																								Saturday	

SN 060-0013 WB I-55/70 over IL 157  
 SN 060-0015 WB I-55/70 over Collinsville Beltline  
 SN 060-0017 WB I-55/70 over Keebler Road  
 SN 060-0019 WB I-55/70 over Wilson Heights Road

12:00 AM	1:00 AM	2:00 AM	3:00 AM	4:00 AM	5:00 AM	6:00 AM	7:00 AM	8:00 AM	9:00 AM	10:00 AM	11:00 AM	12:00 PM	1:00 PM	2:00 PM	3:00 PM	4:00 PM	5:00 PM	6:00 PM	7:00 PM	8:00 PM	9:00 PM	10:00 PM	11:00 PM	12:00 AM	Days
1 Lane Open																								Sunday	
1 Lane Open												All Lanes Open						1 Lane Open						Monday	
1 Lane Open												All Lanes Open						1 Lane Open						Tuesday	
1 Lane Open												All Lanes Open						1 Lane Open						Wednesday	
1 Lane Open												All Lanes Open						1 Lane Open						Thursday	
1 Lane Open												All Lanes Open												Friday	
1 Lane Open																								Saturday	

SN 060-0048 EB I-270 over County Ditch, east of I-255  
 SN 060-0051 EB I-270 over Bike Trail and Stream, east of Meridian Road  
 SN 060-0319 EB I-270 over Judy's Branch and bike trail, west of IL 159

12:00 AM	1:00 AM	2:00 AM	3:00 AM	4:00 AM	5:00 AM	6:00 AM	7:00 AM	8:00 AM	9:00 AM	10:00 AM	11:00 AM	12:00 PM	1:00 PM	2:00 PM	3:00 PM	4:00 PM	5:00 PM	6:00 PM	7:00 PM	8:00 PM	9:00 PM	10:00 PM	11:00 PM	12:00 AM	Days
1 Lane Open																								Sunday	
1 Lane Open												All Lanes Open						1 Lane Open						Monday	
1 Lane Open												All Lanes Open						1 Lane Open						Tuesday	
1 Lane Open												All Lanes Open						1 Lane Open						Wednesday	
1 Lane Open												All Lanes Open						1 Lane Open						Thursday	
1 Lane Open												All Lanes Open												Friday	
1 Lane Open																								Saturday	

SN 060-0052 WB I-270 over Bike Trail and Stream, east of Meridian Road  
 SN 060-0320 WB I-270 over Judy's Branch and bike trail, west of IL 159

12:00 AM	1:00 AM	2:00 AM	3:00 AM	4:00 AM	5:00 AM	6:00 AM	7:00 AM	8:00 AM	9:00 AM	10:00 AM	11:00 AM	12:00 PM	1:00 PM	2:00 PM	3:00 PM	4:00 PM	5:00 PM	6:00 PM	7:00 PM	8:00 PM	9:00 PM	10:00 PM	11:00 PM	12:00 AM	Days
1 Lane Open																								Sunday	
1 Lane Open												All Lanes Open						1 Lane Open						Monday	
1 Lane Open												All Lanes Open						1 Lane Open						Tuesday	
1 Lane Open												All Lanes Open						1 Lane Open						Wednesday	
1 Lane Open												All Lanes Open						1 Lane Open						Thursday	
1 Lane Open												All Lanes Open												Friday	
1 Lane Open																								Saturday	

SN 060-0205 I-255 Ramp over I-55/70 & US 40  
 SN 060-0211 I-255 Roadway B over I-55/70

12:00 AM	1:00 AM	2:00 AM	3:00 AM	4:00 AM	5:00 AM	6:00 AM	7:00 AM	8:00 AM	9:00 AM	10:00 AM	11:00 AM	12:00 PM	1:00 PM	2:00 PM	3:00 PM	4:00 PM	5:00 PM	6:00 PM	7:00 PM	8:00 PM	9:00 PM	10:00 PM	11:00 PM	12:00 AM	Days
1 Lane Open																								Sunday	
1 Lane Open																								Monday	
1 Lane Open																								Tuesday	
1 Lane Open																								Wednesday	
1 Lane Open																								Thursday	
1 Lane Open												All Lanes Open						1 Lane Open						Friday	
1 Lane Open																								Saturday	

STRUCTURE NUMBER	LENGTH	WIDTH	DECK AREA	BARRIER AREA	NHPP				STP	
					90/10		80/20		80/20	
					Urban	Rural	Urban	Rural	Urban	Rural
FOOT	FOOT	SQ FT	SQ FT	SQ FT	SQ FT	SQ FT	SQ FT	SQ FT	SQ FT	
060-0012	317.5	46	14605	2333	16938					
060-0013	317.5	46	14605	2333	16938					
060-0014	258.3	39	10072	1898	11970					
060-0015	258.3	39	10072	1898	11970					
060-0016	110.0	40	4400	568	4968					
060-0017	110.0	58.333333	6417	809	7226					
060-0018	151	33.3	5046	1110	6156					
060-0019	151	33.3	5046	1110	6156					
060-0051	272.2	40	10887	2000	12887					
060-0052	272.2	40	10887	2000	12887					
060-0084	152.7	52	7939	1151			9090			
060-0085	237.7	27.5	6536	2179	8715					
060-0086	237.7	27.5	6536	2179	8715					
060-0089	114.8	88.6 / 78	9565	844			10409			
060-0142	134	32.5	4355	854					5209	
060-0143	134	32.5	4355	854					5209	
060-0158	115.3	86.3	9950	869			10819			
060-0171	222.3	20.0	4447	1149	5596					
060-0172	200.7	24	4816	134	4950					
060-0175	254.7	24	6112	170	6282					
060-0184	223.8	28	6265	150	6415					
060-0185	224.2	30.2	6763	2942	9705					
060-0205	205	40	8200	1546	9746					
060-0211	356	40	14240	2684	16924					
060-0215	287	30	8610	2164	10774					
060-0236	67	44	2948	506					3454	
060-0263	155	56	8680	1169			9849			
060-0269	231.7	102	23630	1747	25377					
060-0319	323	40	12920	2435	15355					
060-0320	323	40	12920	2435	15355					
060-0322	110.8	39.4	4369	815					5184	
060-0323	244	81.2	19805	1793	21598					
MAP 6 TOTAL					273603	0	40167	0	19056	0

\* VARIOUS

MODEL: Default  
 FILE: MAP6\_PeakHoursAndSchedules.dwg  
 PROJECT: I-55/70 Over I-55/70 & US 40  
 OFFICE: DISTRICT 8  
 DATE: 3/22/2018

USER NAME = CopperMPE	DESIGNED -	REVISED -
	DRAWN -	REVISED -
PLOT SCALE = 100.0000' / in.	CHECKED -	REVISED -
PLOT DATE = 3/22/2018	DATE -	REVISED -

**STATE OF ILLINOIS  
 DEPARTMENT OF TRANSPORTATION**

**LOCATION MAP 6 PEAK HOURS AND SCHEDULES**

SCALE: SHEET 2 OF 3 SHEETS STA. TO STA.

F.A. RTE.	SECTION	COUNTY	TOTAL SHEETS	SHEET NO.
*	DIST 8 BDS-1 2018-1	MADISON	22	18
CONTRACT NO. 76K94				
ILLINOIS FED. AID PROJECT				

STRUCTURE NUMBER	NHPP				STP		HIGHWAY STANDARDS														
	90/10 TC & P (SPECIAL)		8/20 TC & P (SPECIAL)		80/20 TC & P (SPECIAL)		701201	701401 701400 701428	701406 701400 701428	701411	701421	701446 701400 701428	701451	701456	701501	701502	701601	701602	701606	701701	
	Urban EACH	Rural EACH	Urban EACH	Rural EACH	Urban EACH	Rural EACH															
060-0012	1								X	X											
060-0013	1								X												
060-0014	1								X												
060-0015	1								X												
060-0016	1								X												
060-0017	1								X												
060-0018	1								X												
060-0019	1								X												
060-0051	1								X												
060-0052	1								X												
060-0084			1																	X	
060-0085	1																				
060-0086	1																				
060-0089			1																	X	
060-0142					1																X
060-0143					1																
060-0158			1																		
060-0171	1						X														
060-0172	1						X														
060-0175	1						X														
060-0184	1						X														
060-0185	1																				
060-0205	1																				
060-0211	1																				
060-0215	1						X														
060-0236					1		X														
060-0263			1																		
060-0269	1																				
060-0319	1																				
060-0320	1																				
060-0322					1		X														
060-0323	1																				
MAP 6 TOTAL	24	0	4	0	4	0	7	4	8	2	8	0	0	0	1	0	2	1	1	1	1

\* VARIOUS

MODEL: Default  
FILE: \\mhc-pw\ulb\B&E\BID\NTEC\Illinois\gov\PI\DOT\Documents\DOT\_Offices\Director\B\Projects\087649\Map6\Map6.dgn

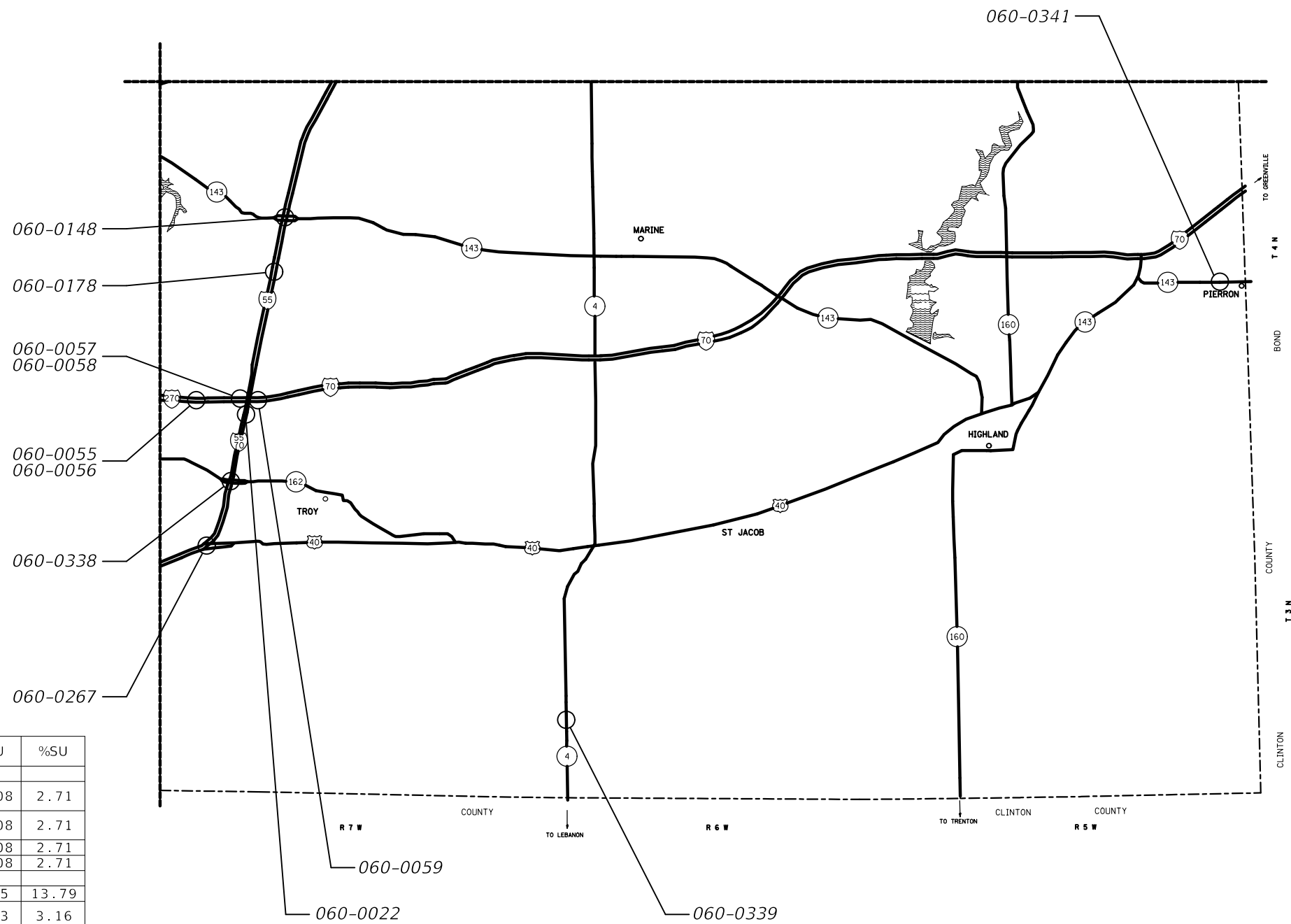
USER NAME = CopperMPE	DESIGNED -	REVISED -
	DRAWN -	REVISED -
PLOT SCALE = 100,0000 ' / in.	CHECKED -	REVISED -
PLOT DATE = 3/22/2018	DATE -	REVISED -

**STATE OF ILLINOIS  
DEPARTMENT OF TRANSPORTATION**

**LOCATION MAP 6 SCHEDULES**

SCALE: SHEET 3 OF 3 SHEETS STA. TO STA.

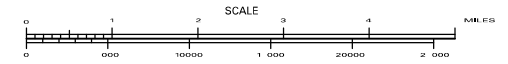
F.A. RTE.	SECTION	COUNTY	TOTAL SHEETS	SHEET NO.
*	DIST 8 BDS-1 2018-1	MADISON	22	19
			CONTRACT NO. 76K94	
		ILLINOIS	FED. AID PROJECT	



STRUCTURE NUMBER	LATITUDE	LONGITUDE	FACILITY CARRIED	FEATURE CROSSED	ADT	%MU	%SU
** 060-0022	38.74811724	89.90707782	I-70 WB	I-55			
** 060-0055	38.75208	89.92907	I-270 WB	Old Troy Rd MCT Trail	33200	21.08	2.71
** 060-0056	38.75206470	89.92889576	I-270 EB	Old Troy Rd MCT Trail	33200	21.08	2.71
** 060-0057	38.75204009	89.90706031	I-270 EB	I-55	33200	21.08	2.71
** 060-0058	38.75201724	89.90677234	I-270 WB	I-55	33200	21.08	2.71
** 060-0059	38.75163968	89.90411575	I-270 EB	I-70 WB	16600		
060-0148	38.79562319	89.89513182	IL 143	I-55	7250	3.45	13.79
060-0178	38.78247805	89.89908516	Goshen Road	I-55	950	0.53	3.16
060-0267	38.71849982	89.91735775	US 40	I-70	15100	3.81	9.93
** 060-0338	38.73228004	89.91249014	IL 162	I-55/70	15400	3.57	12.34
** 060-0339	38.67924006	89.80939979	IL 4	Lake Fork Creek	5450	12.39	11.47
060-0343	38.77953005	89.61556015	IL 143	Sugar Creek	3600	3.61	6.81

\*\* DENOTES STRUCTURE THAT CARRIES A SIGNIFICANT ROUTE

\* VARIOUS



MODEL: Default  
 FILE: \\mhc\p\ul\B&E\BID\ITEC\Illinois\gov\FWIDOT\Documents\BIDOT\_Offices\BIDirect\_B\Projects\0876\94\CAD\Drawings\0876\94\p\plan.dgn

USER NAME = CopperMPE	DESIGNED -	REVISED -
	DRAWN -	REVISED -
PLOT SCALE = 100,0000' / in.	CHECKED -	REVISED -
PLOT DATE = 3/22/2018	DATE -	REVISED -

**STATE OF ILLINOIS  
DEPARTMENT OF TRANSPORTATION**

**LOCATION MAP 7 WITH ADT**

SCALE: SHEET 1 OF 2 SHEETS STA. TO STA.

F.A. RTE.	SECTION	COUNTY	TOTAL SHEETS	SHEET NO.
*	DIST 8 BDS-1 2018-1	MADISON	22	20
CONTRACT NO. 76K94				
ILLINOIS		FED. AID PROJECT		

STRUCTURE NUMBER	NHPP						HIGHWAY STANDARDS														
	90/10 TC & P (SPECIAL)		8/20 TC & P (SPECIAL)		80/20 TC & P (SPECIAL)		701201	701401 701400 701428	701406 701400 701428	701411	701421	701446 701400 701428	701451	701456	701501	701502	701601	701602	701606	701701	
	Urban EACH	Rural EACH	Urban EACH	Rural EACH	Urban EACH	Rural EACH															
060-0022	1																				
060-0055	1																				
060-0056	1																				
060-0057	1								X												
060-0058	1								X												
060-0059	1								X												
060-0148			1																	X	
060-0178	1						X														
060-0267	1													X							
060-0338	1									X			X						X		X
060-0339				1			X														
060-0341							X														
MAP 7 TOTAL	9	0	1	1	0	1	3	0	6	3	0	0	1	1	0	0	2	0	0	1	

PEAK HOUR LANE CLOSURE SCHEDULE

SN 060-0022 WB I-70 over I-55

12:00 AM	1:00 AM	2:00 AM	3:00 AM	4:00 AM	5:00 AM	6:00 AM	7:00 AM	8:00 AM	9:00 AM	10:00 AM	11:00 AM	12:00 PM	1:00 PM	2:00 PM	3:00 PM	4:00 PM	5:00 PM	6:00 PM	7:00 PM	8:00 PM	9:00 PM	10:00 PM	11:00 PM	12:00 AM	Days
1 Lane Open																								Sunday	
1 Lane Open	All Lanes Open						1 Lane Open						1 Lane Open						Monday						
1 Lane Open	All Lanes Open						1 Lane Open						1 Lane Open						Tuesday						
1 Lane Open	All Lanes Open						1 Lane Open						1 Lane Open						Wednesday						
1 Lane Open	All Lanes Open						1 Lane Open						1 Lane Open						Thursday						
1 Lane Open	All Lanes Open												1 Lane Open		Friday										
1 Lane Open																								Saturday	

SN 060-0055 WB I-270 over Old Troy Road and Bike Trail

SN 060-0058 WB I-270 over I-55

12:00 AM	1:00 AM	2:00 AM	3:00 AM	4:00 AM	5:00 AM	6:00 AM	7:00 AM	8:00 AM	9:00 AM	10:00 AM	11:00 AM	12:00 PM	1:00 PM	2:00 PM	3:00 PM	4:00 PM	5:00 PM	6:00 PM	7:00 PM	8:00 PM	9:00 PM	10:00 PM	11:00 PM	12:00 AM	Days
1 Lane Open																								Sunday	
1 Lane Open	All Lanes Open						1 Lane Open						1 Lane Open						Monday						
1 Lane Open	All Lanes Open						1 Lane Open						1 Lane Open						Tuesday						
1 Lane Open	All Lanes Open						1 Lane Open						1 Lane Open						Wednesday						
1 Lane Open	All Lanes Open						1 Lane Open						1 Lane Open						Thursday						
1 Lane Open	All Lanes Open												1 Lane Open		Friday										
1 Lane Open																								Saturday	

SN 060-0056 EB I-270 over Old Troy Road and Bike Trail

SN 060-0057 EB I-270 over I-55

12:00 AM	1:00 AM	2:00 AM	3:00 AM	4:00 AM	5:00 AM	6:00 AM	7:00 AM	8:00 AM	9:00 AM	10:00 AM	11:00 AM	12:00 PM	1:00 PM	2:00 PM	3:00 PM	4:00 PM	5:00 PM	6:00 PM	7:00 PM	8:00 PM	9:00 PM	10:00 PM	11:00 PM	12:00 AM	Days
1 Lane Open																								Sunday	
1 Lane Open						All Lanes Open						1 Lane Open						1 Lane Open						Monday	
1 Lane Open						All Lanes Open						1 Lane Open						1 Lane Open						Tuesday	
1 Lane Open						All Lanes Open						1 Lane Open						1 Lane Open						Wednesday	
1 Lane Open						All Lanes Open						1 Lane Open						1 Lane Open						Thursday	
1 Lane Open												All Lanes Open												Friday	
1 Lane Open																								Saturday	

SN 060-00059 EB I-270 over I-70 WB Ramp

12:00 AM	1:00 AM	2:00 AM	3:00 AM	4:00 AM	5:00 AM	6:00 AM	7:00 AM	8:00 AM	9:00 AM	10:00 AM	11:00 AM	12:00 PM	1:00 PM	2:00 PM	3:00 PM	4:00 PM	5:00 PM	6:00 PM	7:00 PM	8:00 PM	9:00 PM	10:00 PM	11:00 PM	12:00 AM	Days
1 Lane Open																								Sunday	
1 Lane Open																								Monday	
1 Lane Open																								Tuesday	
1 Lane Open																								Wednesday	
1 Lane Open																								Thursday	
1 Lane Open												All Lanes Open												Friday	
1 Lane Open																								Saturday	

STRUCTURE NUMBER	LENGTH	WIDTH	DECK AREA	BARRIER AREA	NHPP				STP		
					90/10		80/20		80/20		
					Urban SQ FT	Rural SQ FT	Urban SQ FT	Rural SQ FT	Urban SQ FT	Rural SQ FT	
060-0022	413.1	40	16524	3035	19559						
060-0055	257.7	40	10307	1893	12200						
060-0056	257.7	40	10307	1893	12200						
060-0057	231.7	49.8 / 53.7	11989	1776	13765						
060-0058	225.2	48.8 / 53.3	11493	1934	13427						
060-0059	264.6	40	10584	1944	12528						
060-0148	194.3	88.8	17264	1465			18729				
060-0178	215.8	24	5180	1655	6835						
060-0267	214.3	66	14141	1616	15757						
060-0338	166.2	144	36157	1726	37883						
060-0339	106	40	4240	799				5039			
060-0341	80	43.2	3456	351							3807
MAP 7 TOTAL					144154	0	18729	5039	0		3807

\* VARIOUS

MODEL: Default  
FILE: N:\MSR\B&E\ID\NTEC\Illinois\gov\PIV\DOT\Documents\1\DOT\_Offices\ID\refct\_8\Project\060766\9\Map\060766\Map\060766\Map.dgn

USER NAME = CoppemollePE	DESIGNED -	REVISED -
	DRAWN -	REVISED -
PLOT SCALE = 100,0000' / in.	CHECKED -	REVISED -
PLOT DATE = 3/22/2018	DATE -	REVISED -

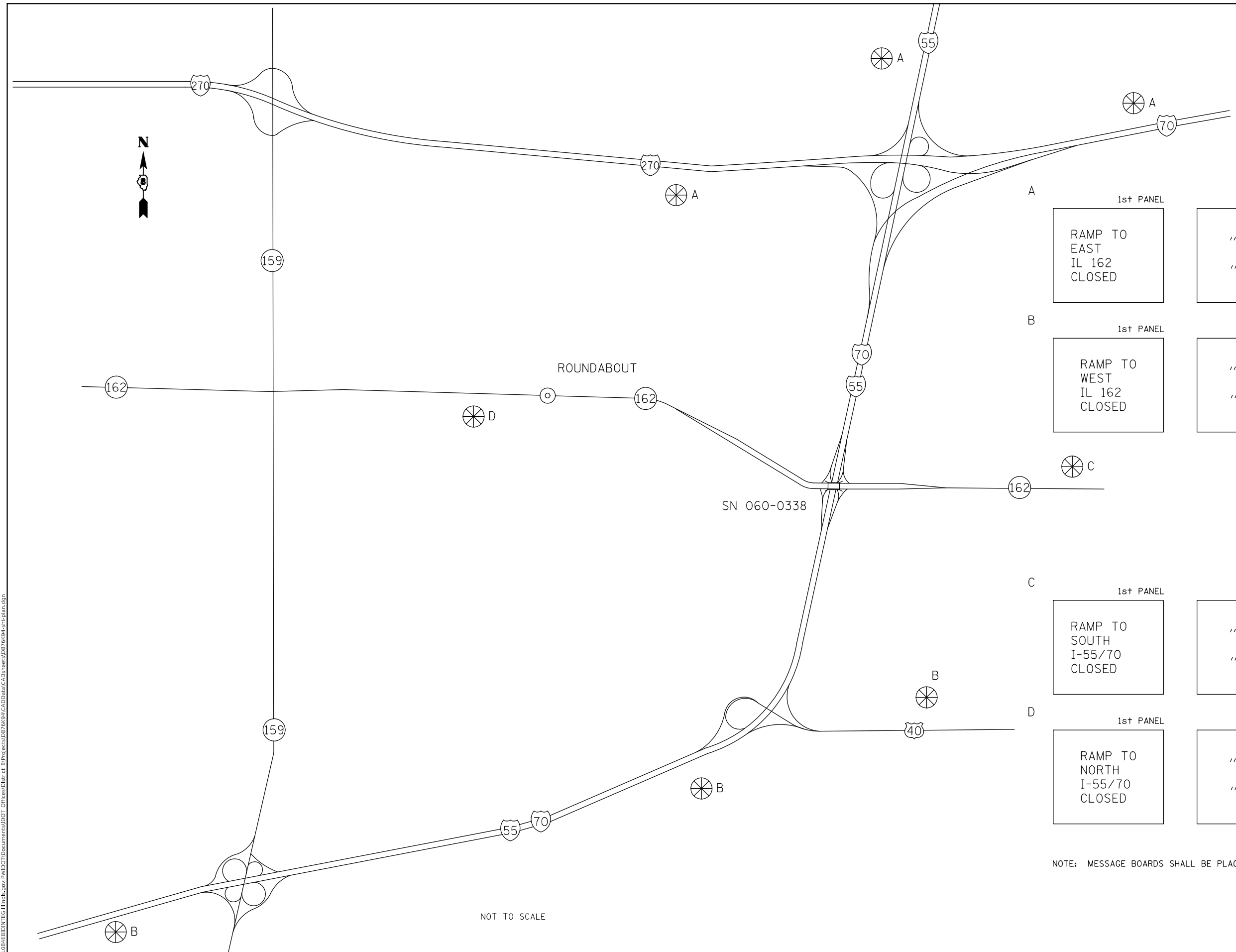
STATE OF ILLINOIS  
DEPARTMENT OF TRANSPORTATION

LOCATION MAP 7 PEAK HOURS AND SCHEDULES

SCALE: SHEET 2 OF 2 SHEETS STA. TO STA.

F.A. RTE.	SECTION	COUNTY	TOTAL SHEETS	SHEET NO.
*	DIST 8 BDS-1 2018-1	MADISON	22	21
CONTRACT NO. 76K94				
ILLINOIS		FED. AID PROJECT		

MODEL: Default  
 FILE: A:\m162\_162\B&E\BIDD\TEC\Illinois\gov\PI\DOT\Documents\BIDD\Office\BIDD\DOT\_CAD\Drawings\0876694\162-0338.dgn



NOT TO SCALE

A	1st PANEL	2nd PANEL	3rd PANEL	
	RAMP TO EAST IL 162 CLOSED	"DATE" AND "TIME"	USE ALTERNATE ROUTES	
	B	1st PANEL	2nd PANEL	3rd PANEL
		RAMP TO WEST IL 162 CLOSED	"DATE" AND "TIME"	USE ALTERNATE ROUTES
C	1st PANEL	2nd PANEL	3rd PANEL	
	RAMP TO SOUTH I-55/70 CLOSED	"DATE" AND "TIME"	USE ALTERNATE ROUTES	
D	1st PANEL	2nd PANEL	3rd PANEL	
	RAMP TO NORTH I-55/70 CLOSED	"DATE" AND "TIME"	USE ALTERNATE ROUTES	

NOTE: MESSAGE BOARDS SHALL BE PLACED 2 WEEKS PRIOR TO CLOSURES.



\* VARIOUS

USER NAME = CopperMPE	DESIGNED -	REVISED -
	DRAWN -	REVISED -
PLOT SCALE = 100,0000' / in.	CHECKED -	REVISED -
PLOT DATE = 3/22/2018	DATE -	REVISED -

**STATE OF ILLINOIS  
DEPARTMENT OF TRANSPORTATION**

**CHANGEABLE MESSAGE BOARD PLAN  
SN 060-0338**

SCALE: SHEET 2 OF 2 SHEETS STA. TO STA.

F.A. RTE.	SECTION	COUNTY	TOTAL SHEETS	SHEET NO.
*	DIST 8 BDS-1 2018-1	MADISON	22	22
ILLINOIS FED. AID PROJECT			CONTRACT NO. 76K94	