

STATE OF ILLINOIS  
DEPARTMENT OF TRANSPORTATION

SECTION	COUNTY	TOTAL SHEETS	SHEET NO.
12,1,1R,2)RS-4	LASALLE	34	1
CONTRACT NO. 66D75			

**INDEX OF SHEETS**

- 1 COVER SHEET
- 2 GENERAL NOTES & COMMITMENTS
- 3-6 SUMMARY OF QUANTITIES
- 7-8 TYPICAL SECTIONS
- 9-11 SCHEDULES
- 12 LAYOUT MAP
- 13-15 ADA RAMP DETAILS
- 16 DETECTOR LOOP DETAIL
- 17-27 INTERSECTION DETAILS
- 28-34 DETAILS

**PROPOSED  
HIGHWAY PLANS**

FAP 68 (IL 23)  
SECTION (12,1,1R,2)RS-4  
PROJECT NHPP-AIF2(935)  
3P MILL AND RESURFACE  
LASALLE COUNTY

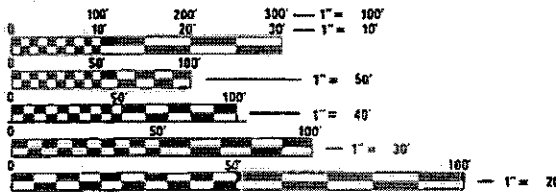
C-93-098-14

**LIST OF ILLINOIS DOT HIGHWAY STANDARDS**

000001-06	STANDARD SYMBOLS, ABBREVIATIONS AND PATTERNS
001006	DECIMAL OF AN INCH AND OF A FOOT
424006-03	DIAGONAL CURB RAMPS FOR SIDEWALKS
424011-03	CORNER PARALLEL CURB RAMPS FOR SIDEWALKS
424021-04	DEPRESSED CORNER FOR SIDEWALKS
606001-07	CONCRETE CURB TYPE B AND COMBINATION CONCRETE CURB AND GUTTER
667101-02	PERMANENT SURVEY MARKERS
701001-02	OFF-ROAD OPERATIONS 2L, 2W, MORE THAN 15' (4.5 m) AWAY
701006-05	OFF-ROAD OPERATIONS 2L, 2W, 15' (4.5 m) TO 24" (600 mm) FROM PAVEMENT EDGE
701011-04	OFF-ROAD MOVING OPERATIONS 2L, 2W, DAY ONLY
701201-04	LANE CLOSURE 2L, 2W, DAY ONLY, FOR SPEEDS ≥ 45 MPH
701301-04	LANE CLOSURE 2L, 2W, SHORT TIME OPERATIONS
701306-04	LANE CLOSURE, 2L, 2W, SLOW MOVING OPERATIONS DAY ONLY, FOR SPEEDS ≥ 45 MPH
701311-03	LANE CLOSURE, 2L, 2W, MOVING OPERATIONS - DAY ONLY
701801-06	SIDEWALK, CORNER OR CROSSWALK CLOSURE
701901-07	TRAFFIC CONTROL DEVICES
780001-05	TYPICAL PAVEMENT MARKINGS
781001-04	TYPICAL APPLICATIONS RAISED REFLECTIVE PAVEMENT MARKERS
866001-01	DETECTOR LOOP INSTALLATIONS
866006-01	TYPICAL LAYOUT FOR DETECTION LOOPS



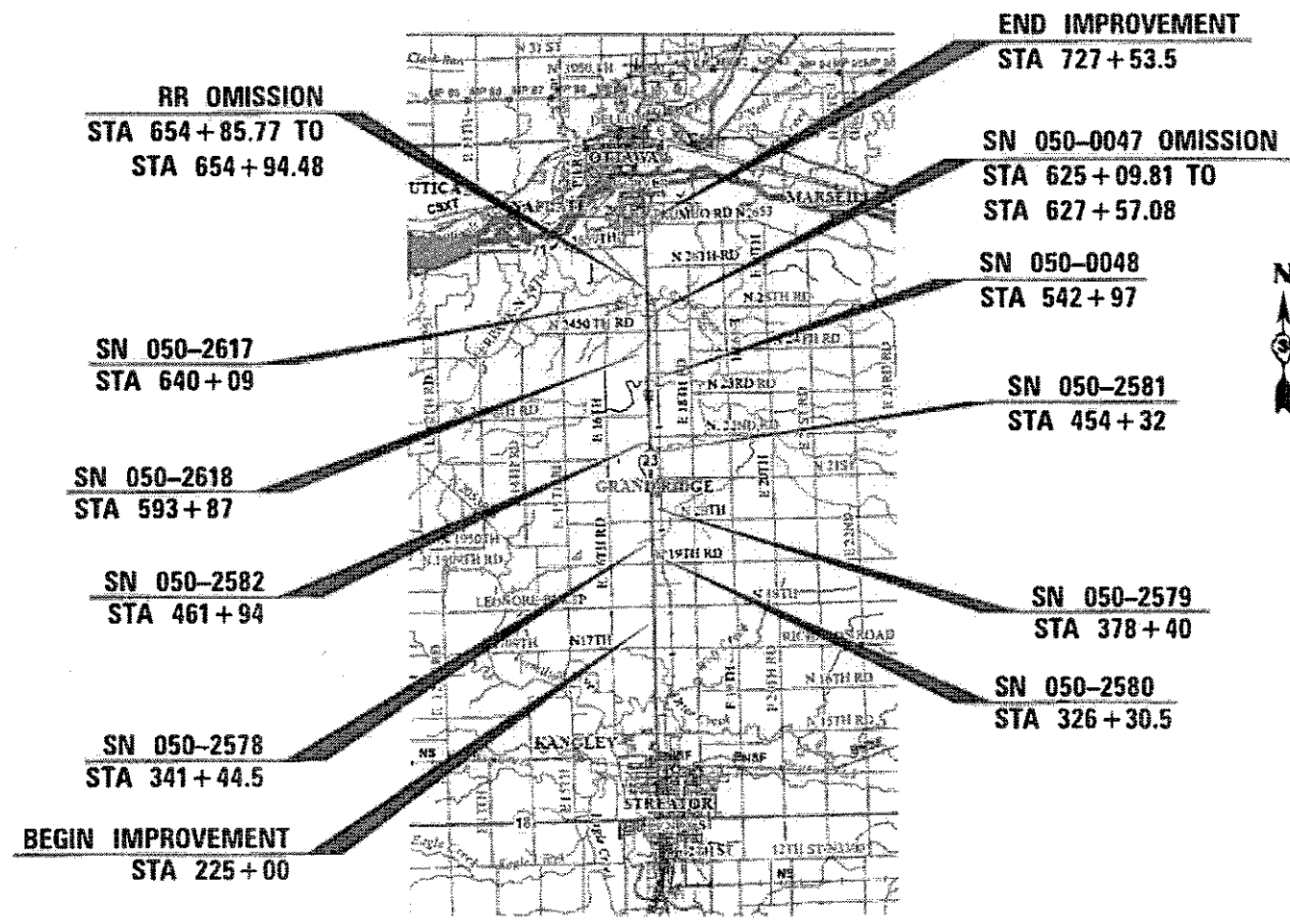
**OTHER PRINCIPAL ARTERIAL**  
2017 ADT: 8300  
P.V. = 90.4% S.U. = 5.1% M.U. = 4.5%



FULL SIZE PLANS HAVE BEEN PREPARED USING STANDARD ENGINEERING SCALES. REDUCED SIZED PLANS WILL NOT CONFORM TO STANDARD SCALES. IN MAKING MEASUREMENTS ON REDUCED PLANS, THE ABOVE SCALES MAY BE USED.

J.U.L.I.E.  
JOINT UTILITY LOCATION INFORMATION FOR EXCAVATION  
1-800-892-8123  
OR 811

PROJECT ENGINEER: JOE KANNEL, PE  
UNIT CHIEF: MICHELE LINDEMANN, PE  
DISTRICT 3 NO. (815) 434-6131  
CONTRACT NO. 66D75



GROSS LENGTH = 50,253.5 FT. = 9.518 MILE  
NET LENGTH = 49,997.52 FT. = 9.469 MILE

STATE OF ILLINOIS  
DEPARTMENT OF TRANSPORTATION

SUBMITTED 3/23 2018

Regional Engineer  
May 11 2018  
A. ETC

ENGINEER OF DESIGN AND ENVIRONMENT  
May 11 2018  
Director of Highways Project Implementation

PRINTED BY THE AUTHORITY  
OF THE STATE OF ILLINOIS





CONSTR. CODE  
80% FED  
20% STATE  
ROADWAY  
0005  
RURAL

CODE NO.	ITEM	UNIT	TOTAL QUANTITY	
48203100	HOT-MIX ASPHALT SHOULDERS	TON	533	533
60255500	MANHOLES TO BE ADJUSTED	EACH	1	1
60260100	INLETS TO BE ADJUSTED	EACH	1	1
60605000	COMBINATION CONCRETE CURB AND GUTTER, TYPE B-6.24	FOOT	94	94
* 66700205	PERMANENT SURVEY MARKERS, TYPE I	EACH	15	15
67000400	ENGINEER'S FIELD OFFICE, TYPE A	CAL MO	6	6
67100100	MOBILIZATION	L SUM	1	1
70100450	TRAFFIC CONTROL AND PROTECTION, STANDARD 701201	L SUM	1	1
70100460	TRAFFIC CONTROL AND PROTECTION, STANDARD 701306	L SUM	1	1
70300100	SHORT TERM PAVEMENT MARKING	FOOT	25380	25380
70300150	SHORT TERM PAVEMENT MARKING REMOVAL	SQ FT	2821	2821
70300210	TEMPORARY PAVEMENT MARKING LETTERS AND SYMBOLS	SQ FT	761	761
70300220	TEMPORARY PAVEMENT MARKING - LINE 4"	FOOT	130660	130660
70300240	TEMPORARY PAVEMENT MARKING - LINE 6"	FOOT	11249	11249

\* SPECIALTY ITEM

MODEL: D:\mink\... FILE NAME: P:\111084818\... PROJECT: I:\PROJECTS\6675\6675-415-500.dwg

USER NAME = corcoran/m	DESIGNED -	REVISED -	<b>STATE OF ILLINOIS DEPARTMENT OF TRANSPORTATION</b>	<b>SUMMARY OF QUANTITIES</b>				F.A.P. RTE	SECTION	COUNTY	TOTAL SHEETS	SHEET NO.
PLOT SCALE = 100.0000' / in.	DRAWN -	REVISED -						68	(12,1,1R,2)RS-4	LASALLE	34	4
PLOT DATE = 3/13/2018	CHECKED -	REVISED -		SCALE:	SHEET	OF	SHEETS	STA.	TO STA.	CONTRACT NO. 66D75		
DATE -	REVISD -	REVISED -		ILLINOIS FED. AID PROJECT								

CONSTR. CODE  
80% FED  
20% STATE  
ROADWAY  
0005  
RURAL

CODE NO.	ITEM	UNIT	TOTAL QUANTITY	
70300250	TEMPORARY PAVEMENT MARKING - LINE 8"	FOOT	2459	2459
70300260	TEMPORARY PAVEMENT MARKING - LINE 12"	FOOT	3120	3120
70300280	TEMPORARY PAVEMENT MARKING - LINE 24"	FOOT	318	318
* 78000100	THERMOPLASTIC PAVEMENT MARKING - LETTERS AND SYMBOLS	SQ FT	761	761
* 78000200	THERMOPLASTIC PAVEMENT MARKING - LINE 4"	FOOT	25330	25330
* 78000400	THERMOPLASTIC PAVEMENT MARKING - LINE 6"	FOOT	512	512
* 78000500	THERMOPLASTIC PAVEMENT MARKING - LINE 8"	FOOT	2459	2459
* 78000600	THERMOPLASTIC PAVEMENT MARKING - LINE 12"	FOOT	3120	3120
* 78000650	THERMOPLASTIC PAVEMENT MARKING - LINE 24"	FOOT	318	318
* 78001110	PAINT PAVEMENT MARKING - LINE 4"	FOOT	210660	210660
* 78001130	PAINT PAVEMENT MARKING - LINE 6"	FOOT	21473	21473
* 78100100	RAISED REFLECTIVE PAVEMENT MARKER	EACH	963	963
78300200	RAISED REFLECTIVE PAVEMENT MARKER REMOVAL	EACH	963	963
* 87900200	DRILL EXISTING HANDHOLE	EACH	1	1

\* SPECIALTY ITEM

MODEL: Dwg.tbl  
FILE NAME: s:\m\44444\BND\INTEG\_illmba.prc\PROJECTS\Documents\DOT\_Offices\District 3\Project\366075\CADD\366075-INTL-500.dgn

USER NAME = corcoran/m	DESIGNED -	REVISED -
	DRAWN -	REVISED -
PLOT SCALE = 100.0000' / in.	CHECKED -	REVISED -
PLOT DATE = 3/13/2018	DATE -	REVISED -

**STATE OF ILLINOIS  
DEPARTMENT OF TRANSPORTATION**

**SUMMARY OF QUANTITIES**

SCALE: SHEET OF SHEETS STA. TO STA.

F.A.P. RTE.	SECTION	COUNTY	TOTAL SHEETS	SHEET NO.
68	(12.1,1R,2)RS-4	LASALLE	34	5
ILLINOIS FED. AID PROJECT			CONTRACT NO. 66D75	

CONSTR. CODE

80% FED  
20% STATE  
ROADWAY  
0005  
RURAL

CODE NO.	ITEM	UNIT	TOTAL QUANTITY	
* 88600100	DETECTOR LOOP, TYPE I	FOOT	91	91
* X0327980	PAVEMENT MARKING REMOVAL - WATER BLASTING	SQ FT	55335	55335
X3200003	HOT-MIX ASPHALT SURFACE REMOVAL - LONGITUDINAL JOINT	SQ YD	1578	1578
* X8860100	LOOP DETECTOR TESTING	EACH	1	1
Z0004544	HOT-MIX ASPHALT DRIVEWAY PAVEMENT REMOVAL	SQ YD	12	12
Z0021914	SILICONE JOINT SEALER, 2.75"	FOOT	93	93
Z0030850	TEMPORARY INFORMATION SIGNING	SQ FT	42	42
Z0033700	LONGITUDINAL JOINT SEALANT	FOOT	31816	31816
Z0034105	MATERIAL TRANSFER DEVICE	TON	30316	30316
* Z0048665	RAILROAD PROTECTIVE LIABILITY INSURANCE	L SUM	1	1

\* SPECIALTY ITEM

MODEL: default  
FILE NAME: \\w:\10848\BID\NTSE Illinois\p06-PWIDOT\Documents\DOT Office\Bids\res\_3\Projects\66D75\CAD\Draws\66D75-INT-SC0.dgn

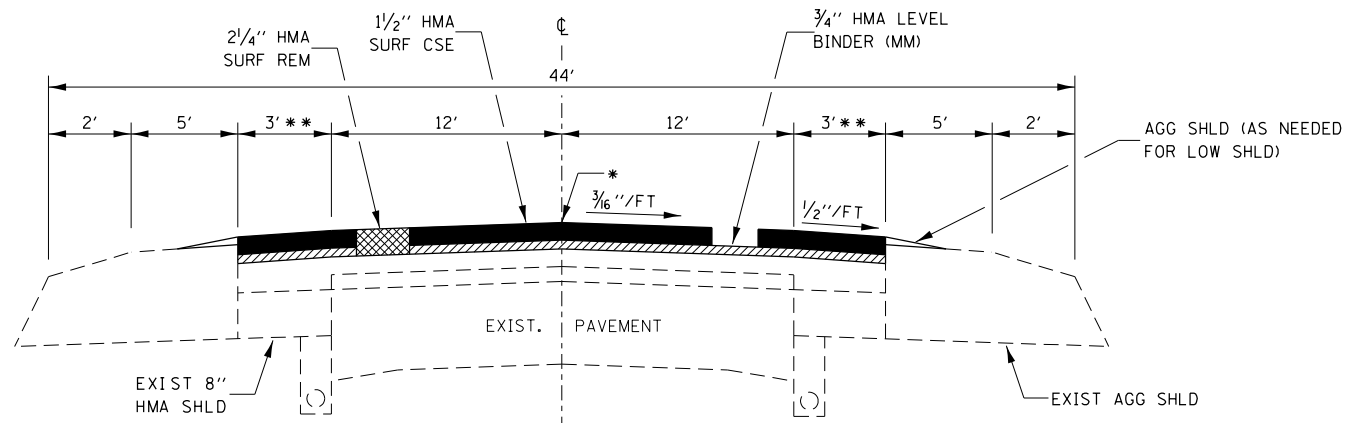
USER NAME = corcoranlm	DESIGNED -	REVISED -
	DRAWN -	REVISED -
PLOT SCALE = 300.0000' / in.	CHECKED -	REVISED -
PLOT DATE = 3/13/2018	DATE -	REVISED -

STATE OF ILLINOIS  
DEPARTMENT OF TRANSPORTATION

SUMMARY OF QUANTITIES

SCALE: SHEET OF SHEETS STA. TO STA.

F.A.P. RTE.	SECTION	COUNTY	TOTAL SHEETS	SHEET NO.
68	(1Z,1R,2)R5-4	LASALLE	34	6
ILLINOIS FED. AID PROJECT			CONTRACT NO. 66D75	



**TYPICAL SECTION**

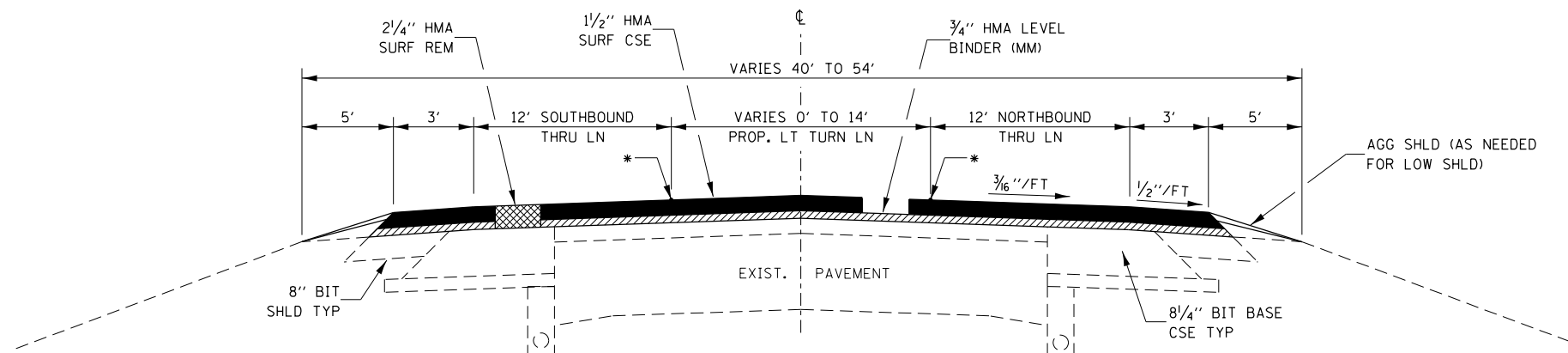
STA 225+00 TO STA 252+24.68  
 STA 265+74.59 TO STA 413+65  
 STA 427+10 TO STA 639+46.76  
 STA 654+94.48 TO STA 703+05

\*\*\* 8' OR 10' HMA SHLD STA 654+94.48 TO STA 668+00

OMISSIONS:  
 SN 050-0047 STA 625+09.81 TO STA 627+57.08  
 RAILROAD STA 654+85.77 TO STA 654+94.48

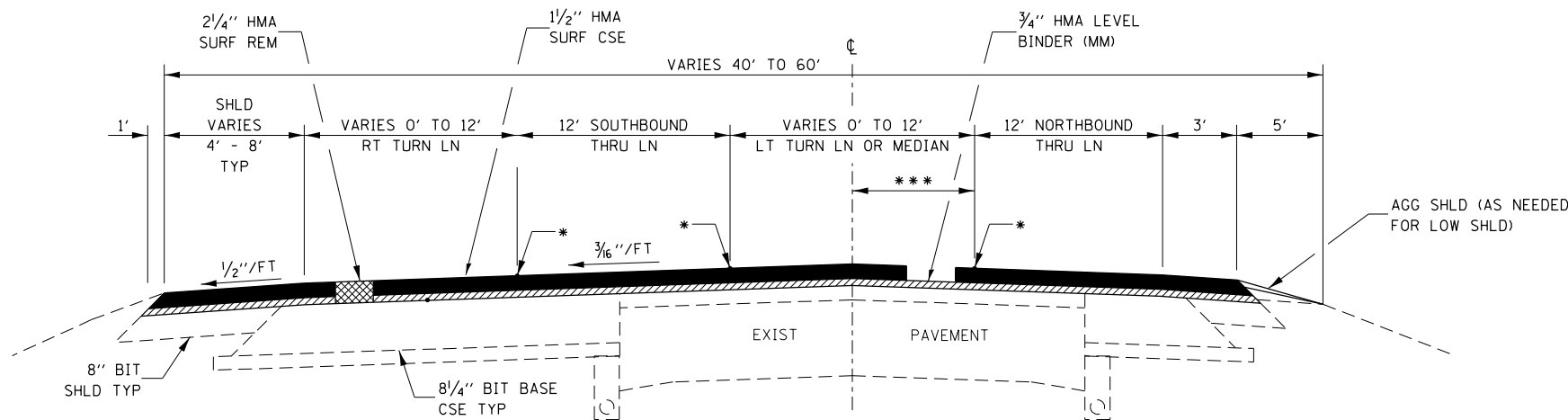
\* JOINT TRIMMING AT THESE LOCATIONS  
 STA 225+00 TO STA 471+16.70 ONLY  
 SEE SPECIAL PROVISION FOR CONSTRUCTION  
 SEQUENCE - FOR JOINT TRIMMING

LONGITUDINAL JOINT SEAL AT THESE  
 LOCATIONS STA 471+16.70 TO STA 727+53.5



**TYPICAL SECTION**

STA 252+24.68 TO STA 258+99.91  
 STA 639+46.76 TO STA 650+83.80  
 STA 703+05 TO STA 709+32.90



**TYPICAL SECTION**

STA 258+99.91 TO STA 265+74.59  
 STA 650+83.8 TO STA 654+85.77  
 STA 709+32.9 TO STA 714+50

\*\*\*  $\bar{C}$  SHIFTS FROM CENTER OF MEDIAN TO EDGE,  
 STA 709+32.9 TO STA 714+50  
 SEE PAVEMENT MARKING SHEETS FOR DETAILS.

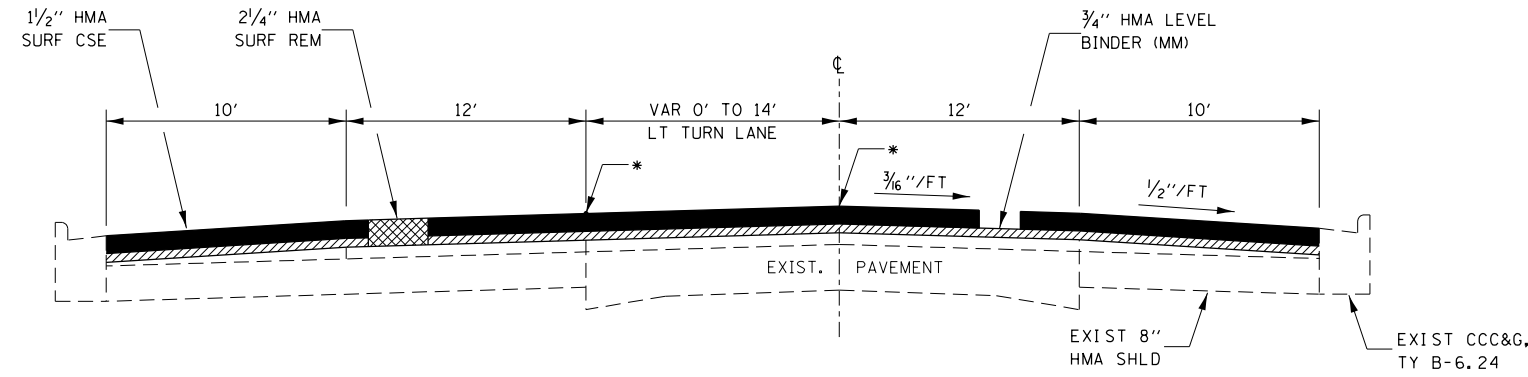
FILE NAME =	USER NAME = corcoranim	DESIGNED -	REVISED -
p:\11\084EBIDINTEG\illinois.gov\PI\DOT\Documents\DOT Offices\District 3\Projects\03660\Drawings\0366075-shd-typical.dgn		REVISED -	REVISED -
Default	PLOT SCALE = 100.0000' / in.	CHECKED -	REVISED -
	PLOT DATE = 3/13/2018	DATE -	REVISED -

**STATE OF ILLINOIS  
 DEPARTMENT OF TRANSPORTATION**

**TYPICAL SECTIONS**

SCALE: SHEET OF SHEETS STA. TO STA.

F.A.P. RTE.	SECTION	COUNTY	TOTAL SHEETS	SHEET NO.
68	(1Z,1R,2RS-4	LASALLE	34	7
CONTRACT NO. 66D75			ILLINOIS FED. AID PROJECT	

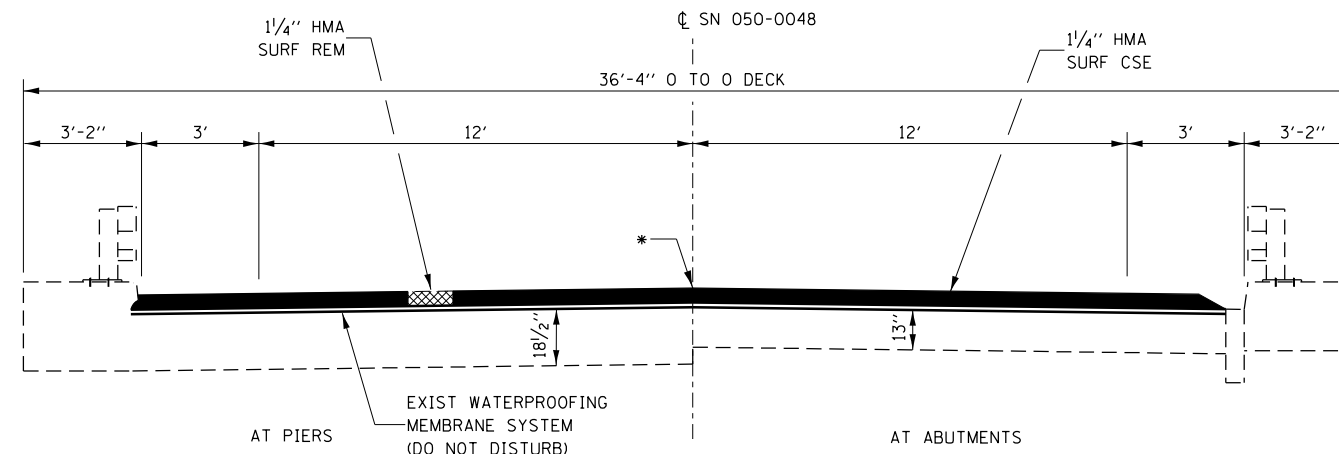


**TYPICAL SECTION**  
STA 413+65 TO STA 427+10

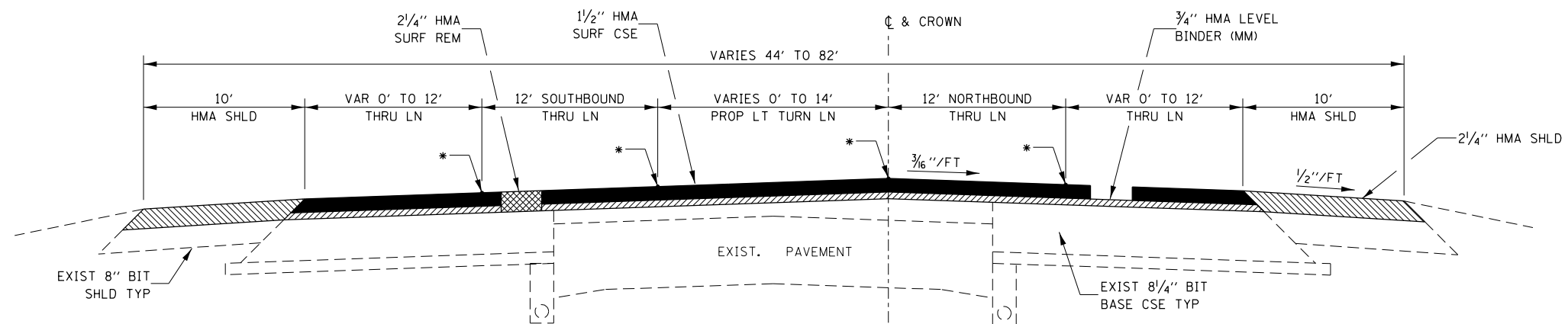
OMISSIONS:  
SN 050-0047 STA 625+09.81 TO STA 627+57.08  
RAILROAD STA 654+85.77 TO STA 654+94.48

\* JOINT TRIMMING AT THESE LOCATIONS  
STA 225+00 TO STA 471+16.70 ONLY  
SEE SPECIAL PROVISION FOR CONSTRUCTION  
SEQUENCE - FOR JOINT TRIMMING

LONGITUDINAL JOINT SEAL AT THESE  
LOCATIONS STA 471+16.70 TO STA 727+53.5



**TYPICAL SECTION**  
STA 542+45.75 TO STA 543+48.25



**TYPICAL SECTION**  
STA 714+50 TO STA 727+53.5

NOTE:  
LEFT SHOULDER REPLACED BY  
EXIST CCC&G, TY B-6.24 AT STA 724+60  
RIGHT SHOULDER REPLACED BY  
EXIST CCC&G, TY B-6.24 AT STA 727+33.5

FILE NAME =	USER NAME = corcoranim	DESIGNED -	REVISED -
p:\11\084EBIDINTEG.illinois.gov\PIWIDOT\Documents\DOT Offices\District 3\Projects\03660\Drawings\0366075-sh-typical.dgn		DRAWN -	REVISED -
Default	PLOT SCALE = 100.0000' / in.	CHECKED -	REVISED -
	PLOT DATE = 3/13/2018	DATE -	REVISED -

STATE OF ILLINOIS  
DEPARTMENT OF TRANSPORTATION

TYPICAL SECTIONS

SCALE: SHEET OF SHEETS STA. TO STA.

F.A.P. RTE.	SECTION	COUNTY	TOTAL SHEETS	SHEET NO.
68	(1Z,1,IR,2)RS-4	LASALLE	34	8
CONTRACT NO. 66D75				
ILLINOIS FED. AID PROJECT				



MAINLINE SCHEDULE															
LOCATION		LENGTH	RESURF AREA	HMA SURF REM 2 1/4"	HMA SURF REM 1 1/4"	HMA SURF REM-LONG JOINT	HMA SURF CSE	LEVEL BIND (MM)	TEMP RAMP	LONG JOINT SEAL	BIT MAT (TACK COAT)	MIX FOR CRACKS, JTS & FLANGEWAYS	LEVEL BINDER (HM)	HMA SHLD	AGG SHLD
STA TO STA		FOOT	SQ YD	SQ YD	SQ YD	SQ YD	TON	TON	SQ YD	FOOT	POUND	TON	TON	TON	TON
225+00 TO 252+24.68		2724.68	9082.3	9082.3		151.4	775.6	381.5	20.0		6164.6	2.7	4.5		103.4
252+24.68 TO 265+74.59	LEONORE ROAD	1349.91	6534.1	6534.1		184.7	564.4	274.4			4452.1	2.0	3.3		51.2
265+74.59 TO 409+00		14325.41	47751.4	47751.4		795.9	4078.0	2005.6			32411.3	14.3	23.9		543.8
409+00 TO 427+10	GRAND RIDGE/ MAZON BLACKTOP	1810	9631.7	9631.7		201.1	826.0	404.5			6546.6	2.9	4.8		68.7
427+10 TO 542+45.75		29535.75	98452.5	98452.5		244.8	8290.6	4135.0	20.0	7129.1	66510.5	29.5	49.2		1121.3
542+45.75 TO 543+48.25	S.N. 050-0048	102.5	341.7		341.7		23.9				153.8	0.1	0.2		
543+48.25 TO 625+09.81		8161.56	27205.2	27205.2			2285.2	1142.6	40.0	8161.6	18363.5	8.2	13.6		309.8
625+09.81 TO 627+57.08	OMISSION S.N. 050-0047	247.27													
627+57.08 TO 639+46.76		1189.68	3965.6	3965.6			333.1	166.6	20.0	1189.7	2676.8	1.2	2.0		45.2
639+46.76 TO 654+85.77	FRIENDSHIP VILLAGE & PINE HILLS RD	1539.01	7685.5	7685.5			645.6	322.8	20.0	3613.0	5187.7	2.3	3.8		58.4
654+85.77 TO 654+94.48	RR OMISSION	8.71													
654+94.48 TO 668+00	PAVE 10' SHLDR (MULTIPLE MBTO)	1305.52	3481.4	3481.4			292.4	146.2	20.0	1305.5	2349.9	1.0	1.7	365.5	49.6
668+00 TO 703+05		3505	11683.3	11683.3			981.4	490.7	20.0	3505.0	7886.2	3.5	5.8		133.1
703+05 TO 715+55.13	FOSSE ROAD	1250.13	7932.0	7932.0			666.3	333.1		3215.3	5354.1	2.4	4.0	37.1	47.5
715+55.13 TO 721+03.5		548.37	2193.5	2193.5			184.3	92.1		1096.7	1480.6	0.7	1.1	80.5	
721+03.5 TO 727+53.5		650	3760.0	3760.0			315.8	157.9	51.7	2600.0	2538.0	1.1	1.9	49.9	
<b>TOTAL</b>			<b>239700.2</b>	<b>239358.5</b>	<b>341.7</b>	<b>1577.9</b>	<b>20262.6</b>	<b>10053.0</b>	<b>211.7</b>	<b>31815.9</b>	<b>162075.7</b>	<b>71.9</b>	<b>119.8</b>	<b>533</b>	<b>2532</b>

SIDEWALK SCHEDULE FOR NEW RAMP INSTALLATION								
LOCATION	PCC SIDEWALK 4"	DETECTABLE WARNINGS	COMB CC&G TYPE B-6.24	SIDEWALK REMOVAL	COMB C&G REMOVAL	HMA DRIVEWAY PVMT REM	MH TO BE ADJ	INLET TO BE ADJ
	SQ FT	SQ FT	FOOT	SQ FT	FOOT	SQ YD	EACH	EACH
<b>GRAND RIDGE RD</b>								
NE QUAD	80	9.5	21.5	57.7	21.5			
SE QUAD	213	9.9	26.1	112.1	26.1			
SW QUAD	171.1	10	46.5	114	46.5	12	1	1
<b>SOUTH RIDGE RD</b>								
NE QUAD	26	13.2		23.5				
SE QUAD	40.3	13.3		33.7				
<b>TOTALS</b>	<b>530.4</b>	<b>55.9</b>	<b>94.1</b>	<b>341</b>	<b>94.1</b>	<b>12</b>	<b>1</b>	<b>1</b>

SILICONE JOINT SEALER, 2 3/4"	
LOCATION	FOOT
SN 050-0047	93
<b>TOTAL</b>	<b>93</b>

MODEL: MODEL NAMES  
FILE NAMES: FILES

USER NAME = corcoranlm	DESIGNED -	REVISED -
	DRAWN -	REVISED -
PLOT SCALE = 100.0000' / in.	CHECKED -	REVISED -
PLOT DATE = 3/13/2018	DATE -	REVISED -

**STATE OF ILLINOIS  
DEPARTMENT OF TRANSPORTATION**

**SCHEDULES**

SCALE: SHEET OF SHEETS STA. TO STA.

F.A.P. RTE.	SECTION	COUNTY	TOTAL SHEETS	SHEET NO.
68	(1Z,1,1R,2)RS-4	LASALLE	34	9
CONTRACT NO. 66D75			ILLINOIS FED. AID PROJECT	

SIDEROADS AND ENTRANCES									
STATION	SIDE	TYPE	ENTRANCE	WIDTH	AREA	HMA SURF REM 2-1/4"	INC HMA SURF	BIT MATL (TACK CT)	TEMP RAMP
				FOOT	SQ YD	SQ YD	TON	POUND	SQ YD
241+40	1355	AGG	PE	20	33.3	33.3	4.2	22.5	
242+74	LT	AGG	PE	31	45.6	45.6	5.7	30.8	
242+74	LT	HMA	PROPOSED MBTO	10	62.2	62.2	7.8	42.0	
250+15	RT	AGG	PE	31	45.6	45.6	5.7	30.8	
250+15	LT	HMA	PROPOSED MBTO	10	62.2	62.2	7.8	42.0	
258+99.9	LT	HMA	LEONORE RD	54	315.0	315.0	39.7	212.6	30.0
258+99.9	RT	HMA	LEONORE RD	56	426.7	426.7	53.8	288.0	31.1
273+61	RT	AGG	PE	47	63.3	63.3	8.0	42.7	
273+61	LT	HMA	PROPOSED MBTO	10	62.2	62.2	7.8	42.0	
277+23	LT	AGG	PE	28	42.2	42.2	5.3	28.5	
277+37	LT	AGG	PE	23	36.7	36.7	4.6	24.8	
277+37	LT	HMA	PROPOSED MBTO	10	62.2	62.2	7.8	42.0	
286+65	RT	AGG	PE	53	70.0	70.0	8.8	47.3	
286+65	LT	HMA	PROPOSED MBTO	10	62.2	62.2	7.8	42.0	
312+22	RT	HMA	N 19TH (TR 475)	43	186.0	186.0	23.4	125.6	23.9
312+22	LT	HMA	N 19TH (TR 475)	42	183.0	183.0	23.1	123.5	23.3
343+67	LT	AGG	PE	32	46.7	46.7	5.9	31.5	
343+67	RT	HMA	PROPOSED MBTO	10	62.2	62.2	7.8	42.0	
365+16.9	LT	HMA	N 20TH (TR 469)	50	210.0	210.0	26.5	141.8	27.8
365+16.9	RT	HMA	N 20TH (TR 469)	42	183.0	183.0	23.1	123.5	23.3
371+30	RT	AGG	PE	21	34.4	34.4	4.3	23.2	
371+30	RT	HMA	PROPOSED MBTO	10	62.2	62.2	7.8	42.0	
374+97	LT	HMA	CE (HYBRID SEED)	50	66.7	66.7	8.4	45.0	
375+31	LT	HMA	PE	18	31.1	31.1	3.9	21.0	
388+06	LT	AGG	PE	27	41.1	41.1	5.2	27.7	
389+15	LT	HMA	PE	22.6	36.2	36.2	4.6	24.4	
389+15	RT	HMA	PROPOSED MBTO	10	62.2	62.2	7.8	42.0	
389+72	LT	HMA	PE	25.5	39.4	39.4	5.0	26.6	
390+24	LT	HMA	PE	30	44.4	44.4	5.6	30.0	
390+35	RT	AGG	PE	55	72.2	72.2	9.1	48.7	
391+25	RT	AGG	PE	48	64.4	64.4	8.1	43.5	
395+27	RT	AGG	PE	21	34.4	34.4	4.3	23.2	
396+58	RT	HMA	PARKWAY ST.	46	196.0	196.0	24.7	132.3	25.6
404+38	LT	AGG	PE	20	33.3	33.3	4.2	22.5	
404+38	LT	HMA	PROPOSED MBTO	10	62.2	62.2	7.8	42.0	
418+29.15	RT	HMA	MAZON/GRAND RIDGE	36	298.7	298.7	37.6	201.6	20.0
418+29.15	LT	HMA	MAZON/GRAND RIDGE	36	346.7	346.7	43.7	234.0	20.0
426+26	RT	AGG	PE	28	42.2	42.2	5.3	28.5	
426+26	RT	HMA	PROPOSED MBTO	10	62.2	62.2	7.8	42.0	
466+26	RT	AGG	CE (PET PROJECT)	31	45.6	45.6	5.7	30.8	
471+16	RT	HMA	N 22ND (TR 441)	25	126.0	126.0	15.9	85.1	13.9
494+51	RT	AGG	PE	27	41.1	41.1	5.2	27.7	
497+60	LT	HMA	N 2250 (TR 437)	33	153.0	153.0	19.3	103.3	18.3
511+15	LT	AGG	PE	29	43.3	43.3	5.5	29.2	
511+15	LT	HMA	PROPOSED MBTO	10	62.2	62.2	7.8	42.0	

SIDEROADS AND ENTRANCES (CONTINUED)										
STATION	SIDE	TYPE	ENTRANCE	WIDTH	AREA	HMA SURF REM 2-1/4"	INC HMA SURF	BIT MATL (TACK CT)	TEMP RAMP	
				FOOT	SQ YD	SQ YD	TON	POUND	SQ YD	
513+00	LT	AGG	PE	23	36.7	36.7	4.6	24.8		
520+00	RT	AGG	CE (HAYWARD FARMS)	29	43.3	43.3	5.5	29.2		
521+08	RT	AGG	CE (HAYWARD FARMS)	34	48.9	48.9	6.2	33.0		
521+08	LT	HMA	PROPOSED MBTO	10	62.2	62.2	7.8	42.0		
523+46	RT	AGG	PE	30	44.4	44.4	5.6	30.0		
523+91	LT	AGG	PE	27	41.1	41.1	5.2	27.7		
523+91	LT	HMA	PROPOSED MBTO	10	62.2	62.2	7.8	42.0		
524+24	RT	AGG	PE	18.5	31.7	31.7	4.0	21.4		
524+89	RT	AGG	PE	21	34.4	34.4	4.3	23.2		
524+89	LT	HMA	PROPOSED MBTO	10	62.2	62.2	7.8	42.0		
531+34	RT	AGG	PE	41	56.7	56.7	7.1	38.3		
550+56	RT	HMA	N2350 (TR 413)	38	170.0	170.0	21.4	114.8	21.1	
550+73	LT	HMA	PE	27	41.1	41.1	5.2	27.7		
589+90	RT	AGG	PE	31	45.6	45.6	5.7	30.8		
601+73	LT	AGG	PE	26	40.0	40.0	5.0	27.0		
603+26	LT	HMA	TR 385	52	216.0	216.0	27.2	145.8	28.9	
603+26	RT	HMA	TR 385A	42	183.0	183.0	23.1	123.5	23.3	
611+48	LT	HMA	PE	51	67.8	67.8	8.5	45.8		
614+51	RT	CONC	N 2479	41	180.0	180.0	22.7	121.5	22.8	
642+93	RT	HMA	FRIENDSHIP VILLAGE RD	65	358.3	358.3	45.1	241.9	36.1	
650+83	LT	HMA	PINE HILLS RD	75	375.0	375.0	47.3	253.1	41.7	
651+62	RT	AGG	CE (FS)	53	70.0	70.0	8.8	47.3		
655+29	RT	AGG	PE	24	9.0	9.0	1.1	6.1		
655+74	RT	AGG	PE	33	12.0	12.0	1.5	8.1		
656+37	RT	AGG	PE	24	9.0	9.0	1.1	6.1		
658+03	RT	AGG	PE	34	12.3	12.3	1.5	8.3		
658+41	LT	AGG	PE	30	11.0	11.0	1.4	7.4		
661+76	LT	AGG	PE	28	10.3	10.3	1.3	7.0		
659+76	LT	AGG	PE	19	7.3	7.3	0.9	4.9		
660+02	RT	AGG	PE	50	17.7	17.7	2.2	11.9		
660+24	RT	AGG	PE	17.75	6.9	6.9	0.9	4.7		
661+09	RT	AGG	PE	27	10.0	10.0	1.3	6.8		
661+36	RT	AGG	PE	21	8.0	8.0	1.0	5.4		
661+99	LT	HMA	PE	20	7.7	7.7	1.0	5.2		
662+24	RT	HMA	PE	20	7.7	7.7	1.0	5.2		
663+05	RT	HMA	PE	20	7.7	7.7	1.0	5.2		
664+22	LT	AGG	PE (2565 N. IL 23)	18	7.0	7.0	0.9	4.7		
664+29	RT	HMA	CE (TABERNACLE)	39	14.0	14.0	1.8	9.5	21.7	
665+60	LT	AGG	PE	35	12.7	12.7	1.6	8.6		
666+87	LT	AGG	CE	39	54.4	54.4	6.9	36.7	21.7	
668+09	RT	AGG	CE	26	40.0	40.0	5.0	27.0		
668+60	LT	CONC/HMA	CE (DON'S FURN)	43	58.9	58.9	7.4	39.8	23.9	
682+69.5	RT	HMA	N 26TH (TR 361)	26	130.0	130.0	16.4	87.8	14.4	
695+80	RT	HMA	PE	17.4	30.4	30.4	3.8	20.5		
709+32.9	LT	HMA	FOSSE RD (TR 357)	76	418.3	418.3	52.7	282.4	35.0	
709+44	RT	AGG	PE	30	44.4	44.4	5.6	30.0		
TOTALS						7578.8	954.4	5116.3	547.8	

NOTE: ENTRANCES FROM STATION 655+00 TO 668+00 SHALL ONLY BE RESURFACED TO 13 FEET BEYOND THE EDGE OF PAVEMENT. 8 OR 10 FEET OF SHOULDER IS BEING RESURFACED IN THIS AREA AS A CONTINUOUS MAILBOX TURN-OUT.

MODEL: MODEL NAMES  
FILE NAMES: FILES

USER NAME = corcoranlm	DESIGNED -	REVISED -
	DRAWN -	REVISED -
PLOT SCALE = 100,0000' / in.	CHECKED -	REVISED -
PLOT DATE = 3/13/2018	DATE -	REVISED -

STATE OF ILLINOIS  
DEPARTMENT OF TRANSPORTATION

SCHEDULES

SCALE: SHEET OF SHEETS STA. TO STA.

F.A.P. RTE.	SECTION	COUNTY	TOTAL SHEETS	SHEET NO.
	(12,1,1R,2)RS-4	LASALLE	34	10
CONTRACT NO. 66D75				
ILLINOIS FED. AID PROJECT				

PAVEMENT MARKING SCHEDULE														
LOCATION	LENGTH	PAINT PAVEMENT MARKING LINE			THERMOPLASTIC PAVEMENT MARKING LINE							RAISED REF. PAV'T MARKER REMOVAL EACH	RAISED REFLECT. PAV'T MARKER EACH	
		4 INCH		6 INCH	4 INCH	6 INCH	8 INCH	12 INCH		24 INCH	LETTERS & SYMB. SQ FT			
		WHITE FOOT	YELLOW FOOT	YELLOW FOOT	YELLOW FOOT	WHITE FOOT	WHITE FOOT	WHITE FOOT	YELLOW FOOT	WHITE FOOT				
225+00 TO 252+24.68	2724.68	10899		1362	500								34	34
252+24.68 TO 265+74.59	1349.91	5400			4300			583		408	46	109.2	82	82
265+74.59 TO 408+42	14267.41	57070		7134	500								178	178
408+42 TO 428+14.13	1972.13	7889			6142	250		423	721	601	58	93.6	109	109
428+14.13 TO 639+46.76	21132.63	84531		10566	500								264	264
639+46.76 TO 654+83.25	1536.49	6146			4806			689	47	446	119	247.2	94	94
654+83.25 TO 703+05	4821.75	19287	9644	2411							36	61.2	60	60
703+05 TO 727+53.5	2448.5	9794			8582	262		764	41	856	59	249.3	142	142
SUB TOTAL		201016	9644						809	2311				
TOTAL		210660		21473	25330	512		2459	3120		318	760.5	963	963

NOTE: PROPOSED NO PASSING ZONES SHALL BE STRIPED AS EXISTING.  
ADDITIONAL QUANTITY HAS BEEN INCLUDED TO ALLOW FOR TWO SEPARATE APPLICATIONS OF PAINT PAVEMENT MARKING LINE

TEMPORARY PAVEMENT MARKING SCHEDULE													
LOCATION	LENGTH	TEMPORARY PVMT MARK		TEMPORARY PVMT MARK		TEMPORARY PVMT MARK	TEMPORARY PAV'T MARK		TEMPORARY PVMT MARK	TEMPORARY PVMT MARK	SHORT TERM PVMT MARK	SHORT TERM PAVEMENT MARKER REMOVAL	PAVEMENT MARK REM WATER BLAST
		WHITE 4"	YELLOW 4"	WHITE 6"	YELLOW 6"	WHITE 8"	WHITE 12"	YELLOW 12"	WHITE 24"	LETTERS & SYMB. SQ FT	FOOT	SQ FT	SQ FT
		FOOT	FOOT	FOOT	FOOT	FOOT	FOOT	FOOT	FOOT	FOOT	FOOT	FOOT	FOOT
225+00 TO 252+24.68	2724.68	5449.5	500		681						816	91	2324
252+24.68 TO 265+74.59	1349.91	2700	4300			583		408	46	109.2	2472	275	3331
265+74.59 TO 408+42	14267.41	28535	500		3567						4281	476	11462
408+42 TO 428+14.13	1972.13	3944.5	6142	250		423	721	601	58	93.6	2835	315	5301
428+14.13 TO 639+46.76	21132.63	42265.5	500		5283						6339	704	16897
639+46.76 TO 654+83.25	1536.49	3073	4806			689	47	446	119	247.2	2802	311	4064
654+83.25 TO 703+05	4821.75	9643.5	4822		1205.5				36	61.2	1446	161	5558
703+05 TO 727+53.5	2448.5	4897	8582	262		764	41	856	59	249.3	4389	488	6398
TOTAL		100508	30152	512	10736.5		809	2311					
		130660		11248.5		2459	3120		318	760.5	25380	2821	55335

NOTE: PROPOSED NO PASSING ZONES SHALL BE STRIPED AS EXISTING.

MODEL: MODEL NAMES  
FILE NAMES: FILES

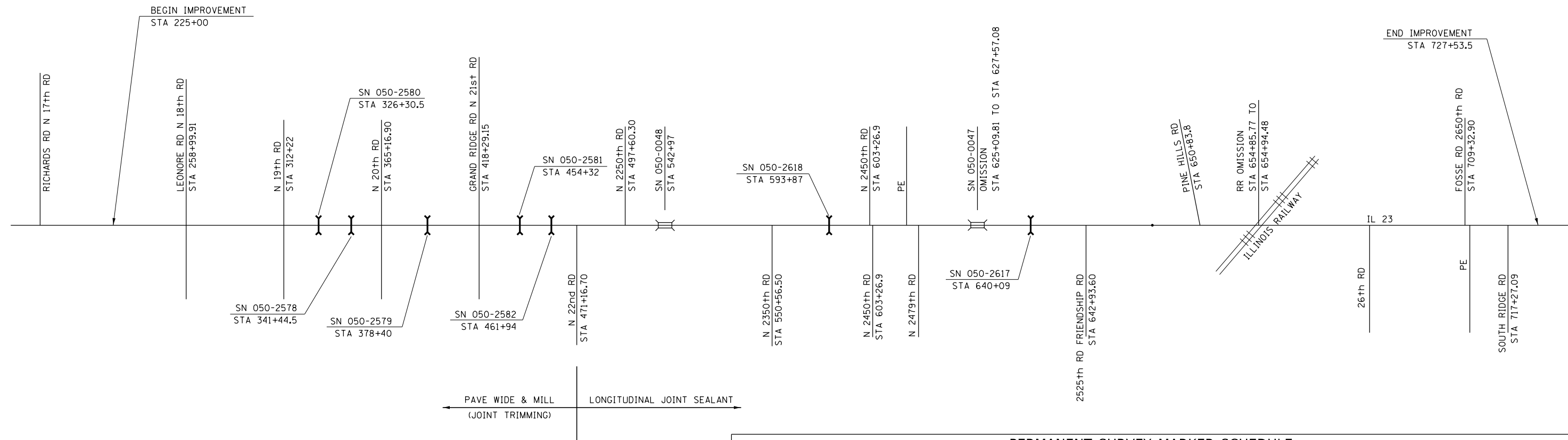
USER NAME = corcoranlm	DESIGNED -	REVISED -
	DRAWN -	REVISED -
PLOT SCALE = 100,0000' / in.	CHECKED -	REVISED -
PLOT DATE = 3/13/2018	DATE -	REVISED -

STATE OF ILLINOIS  
DEPARTMENT OF TRANSPORTATION

SCHEDULES

SCALE: SHEET OF SHEETS STA. TO STA.

F.A.P. RTE.	SECTION	COUNTY	TOTAL SHEETS	SHEET NO.
68	(1Z,1,1R,2)RS-4	LASALLE	34	11
CONTRACT NO. 66D75				
ILLINOIS FED. AID PROJECT				



PERMANENT SURVEY MARKER SCHEDULE

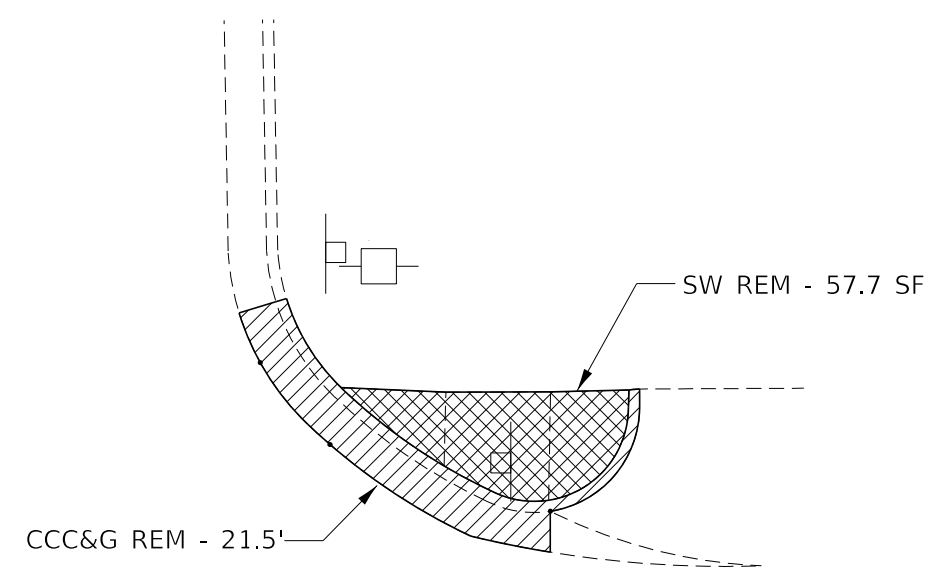
INDEX NUMBER	DESCRIPTION	EXISTING MONUMENT TYPE	PROPOSED MONUMENT TYPE	MONUMENT RECORD TO BE RECORDED	RESPONSIBILITY
023152	W QTR COR SEC 13-33-3E	PLUG	TYPE 1	YES	1
023153	NW COR SEC 25-33-3E	PK NAIL	TYPE 1	YES	1
023154	W QTR COR SEC 25-33-3E	PLUG	TYPE 1	YES	1
023156	NW COR SEC 36-33-3E	PLUG	TYPE 1	YES	1
023157	W QTR COR SEC 36-33-3E	PLUG	TYPE 1	YES	1
023160	W QTR COR SEC 1-32-3E	PLUG	TYPE 1	YES	1
023162	W QTR COR SEC 12-32-3E	PLUG	TYPE 1	YES	1
023164	NW COR SEC 13-32-3E	PLUG	TYPE 1	YES	1
023166	NW COR SEC 24-32-3E	PLUG	TYPE 1	YES	1
023167	W QTR COR SEC 24-32-3E	PLUG	TYPE 1	YES	1
023168	NW COR SEC 25-32-3E	PLUG	TYPE 1	YES	1
023170	NW COR SEC 36-32-3E	PLUG	TYPE 1	YES	1
023171	W QTR COR SEC 36-32-3E OFF PAVEMENT. ONLY TO BE SET IF NEW ASPHALT COVERS	SURVEY NAIL	TYPE 1	YES	1
023173	SW COR SEC 36-32-3E	PLUG	TYPE 1	YES	1
023172	NW COR SEC 1-31-3E	PLUG	TYPE 1	YES	1

LISTED MONUMENT LOCATIONS AND EXISTING TIES HAVE BEEN RECORDED BY GPS. PRE CONSTRUCTION TIES BY THE R.E. ARE NOT REQUIRED. THE R.E. MUST TIE AND BRING TO THE ATTENTION OF THE PLATS AND PLANS MANAGER ANY ADDITIONAL UNLISTED MONUMENTS FOUND. UPON PAVING COMPLETION, THE R.E. WILL DIRECT THE PLATS AND PLANS MANAGER TO STAKE THE LOCATIONS FOR TYPE 1 MONUMENT CORING PLATS AND PLANS WILL PREPARE AND RECORD ALL REQUIRED MONUMENT RECORDS

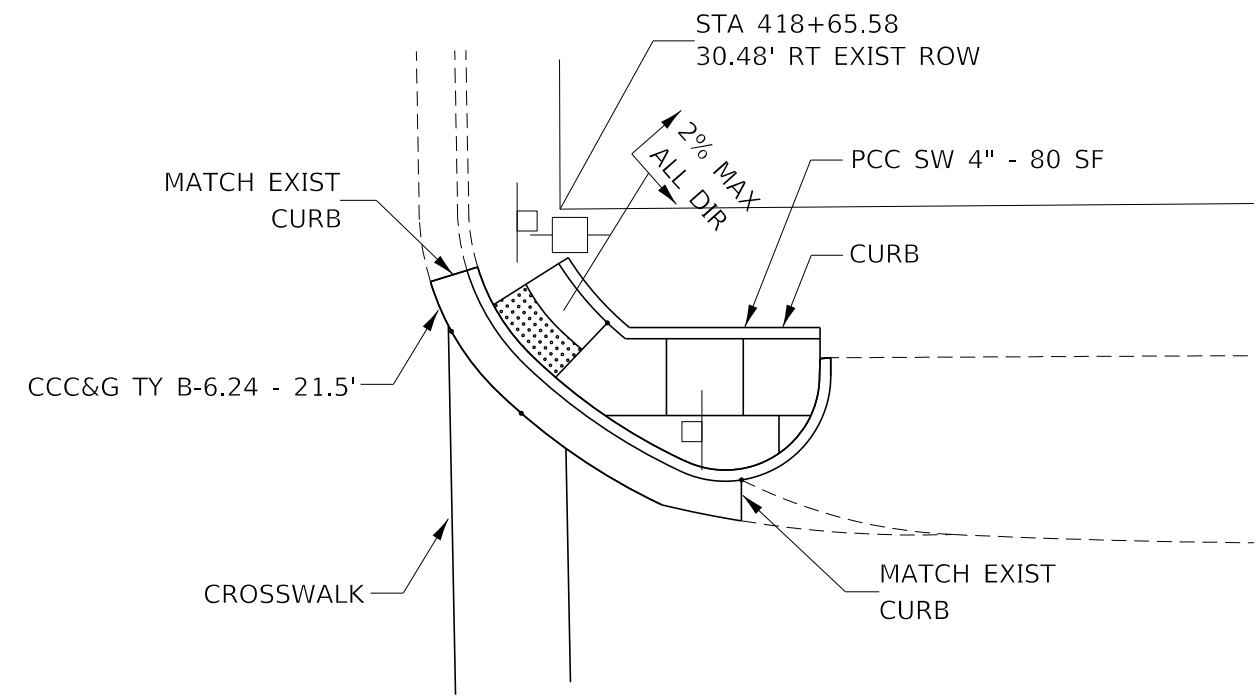
RESPONSIBILITY:

- 1) RESIDENT TO RE-ESTABLISH MONUMENT (PAY ITEM REQUIRED. PERMANENT SURVEY MARKER, TYPE 1)
- 2) PLATS AND PLANS TO RE-ESTABLISH MONUMENT

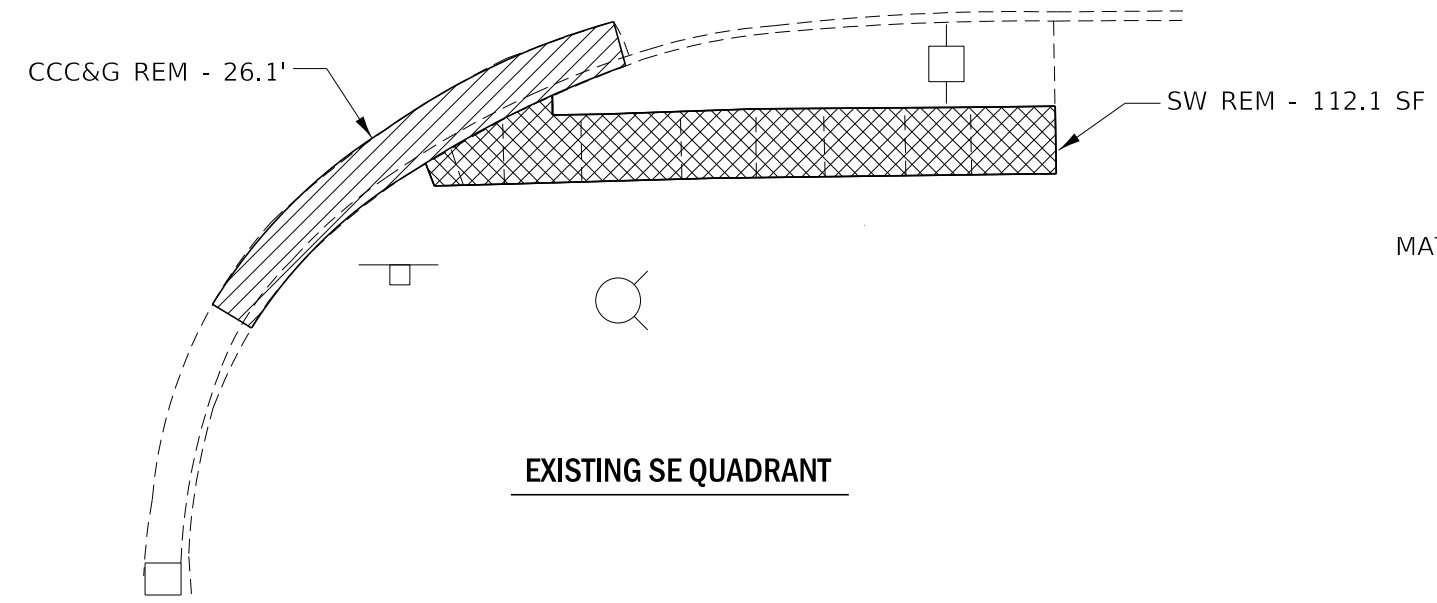
FILE NAME =	USER NAME = corcoranlm	DESIGNED -	REVISED -	<b>STATE OF ILLINOIS DEPARTMENT OF TRANSPORTATION</b>	<b>LAYOUT MAP</b>				F.A.P. RTE.	SECTION	COUNTY	TOTAL SHEETS	SHEET NO.	
p:\IL\084EBIDINTEG.illinois.gov\PIWIDOT\Documents\DOT Offices\District 3\Projects\0366075\Drawings\0366075-shd-details.dgn		CHECKED -	REVISED -		SCALE:	SHEET NO.	OF SHEETS	STA.	TO STA.	68	(1Z,1,IR,2)RS-4	LASALLE	34	12
		PLOT SCALE = 100.0000' / in.	CHECKED -		REVISED -	CONTRACT NO. 66D75								
		PLOT DATE = 3/13/2018	DATE -		REVISED -	ILLINOIS FED. AID PROJECT								



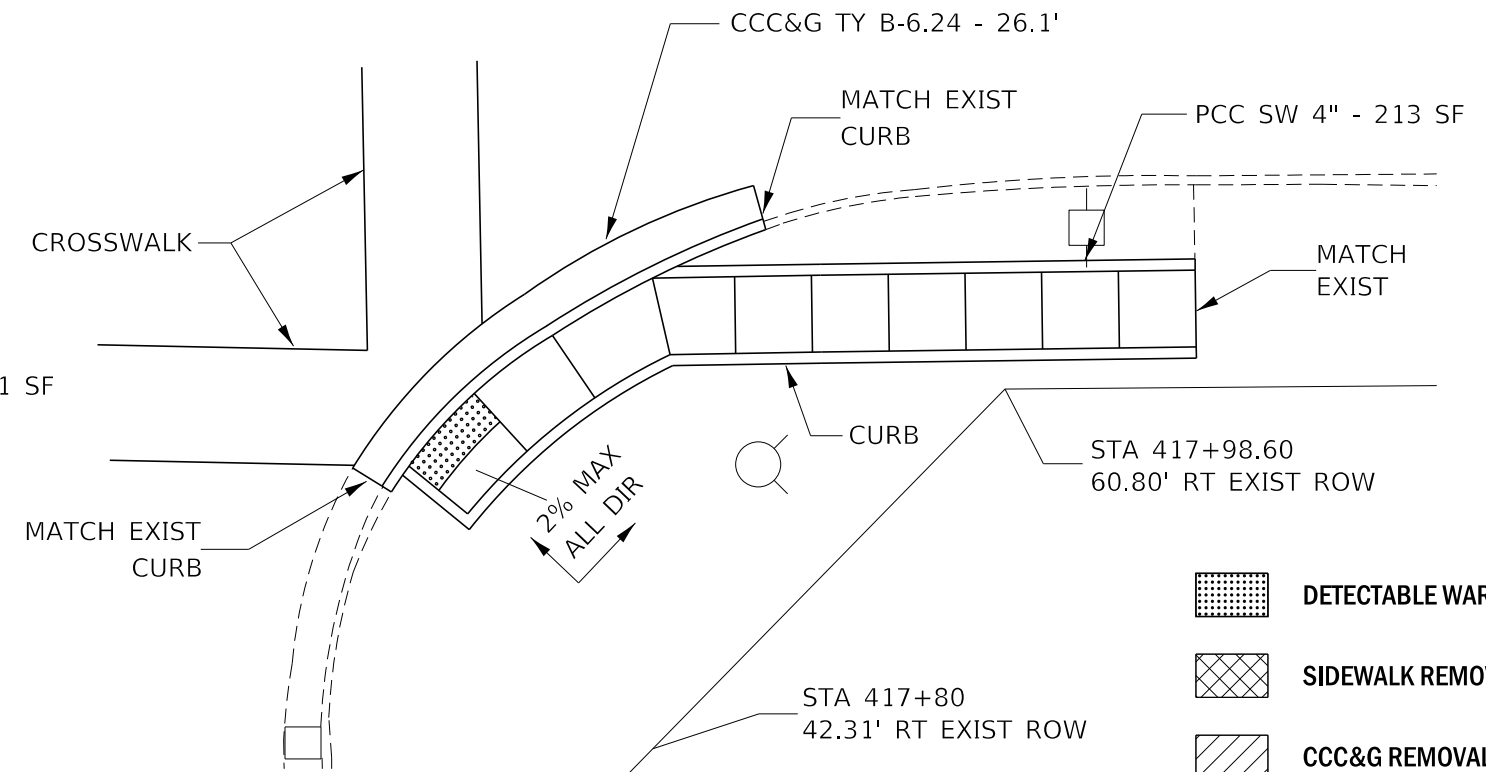
**EXISTING NE QUADRANT**



**PROPOSED NE QUADRANT**




**EXISTING SE QUADRANT**



**PROPOSED SE QUADRANT**

- DETECTABLE WARNINGS**
- SIDEWALK REMOVAL**
- CCC&G REMOVAL**
- HMA DRIVEWAY PAVEMENT REMOVAL**



MODEL: Default  
 FILE: \\nas0101\B&E\BID\NTEC\Illinois\gov\PI\DOT\Documents\BIDD\Office\BIDD\3\Projects\0366D75\CADD\BIDD\366D75-rt-aba-ba.dgn

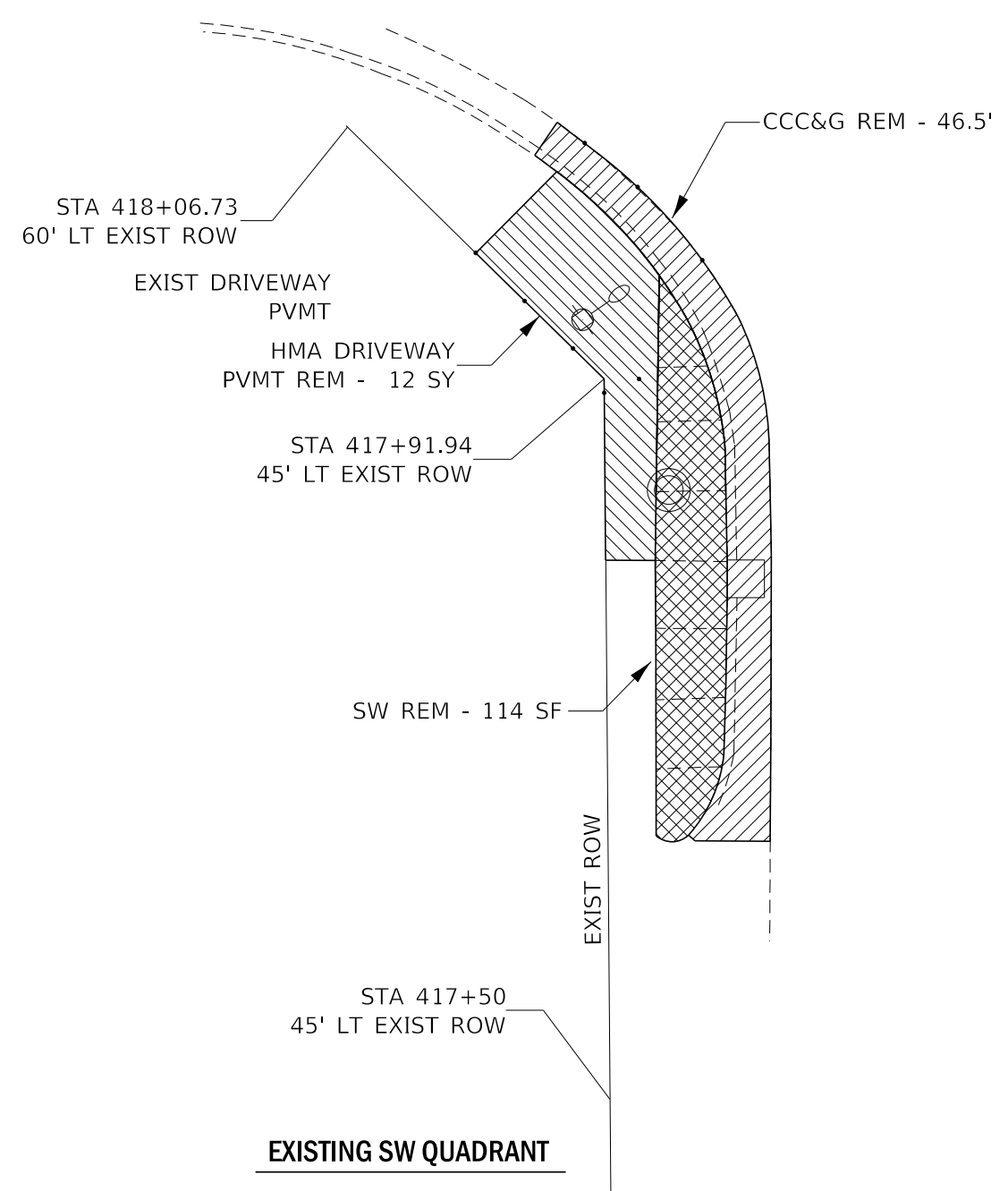
USER NAME = corcoranlm	DESIGNED -	REVISED -
	DRAWN -	REVISED -
PLOT SCALE = 10.0000 ' / in.	CHECKED -	REVISED -
PLOT DATE = 3/13/2018	DATE -	REVISED -

**STATE OF ILLINOIS**  
**DEPARTMENT OF TRANSPORTATION**

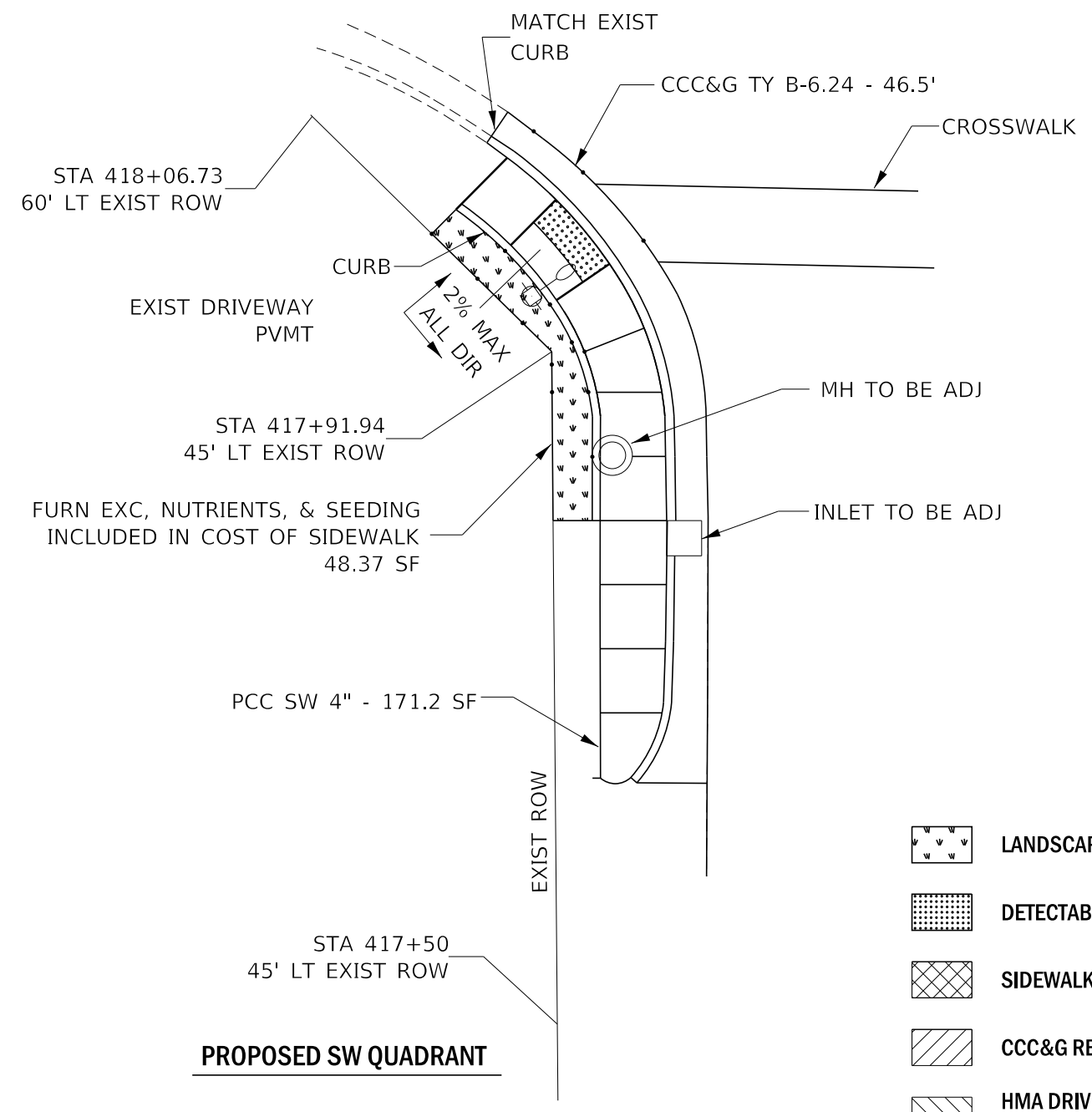
**ADA RAMP DETAILS**  
**GRAND RIDGE RD**

SCALE: SHEET OF SHEETS STA. TO STA.

F.A.P. RTE.	SECTION	COUNTY	TOTAL SHEETS	SHEET NO.
68	(1Z,1,1R,2)RS-4	LASALLE	34	13
ILLINOIS FED. AID PROJECT			CONTRACT NO. 66D75	

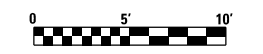


**EXISTING SW QUADRANT**



**PROPOSED SW QUADRANT**

- LANDSCAPED AREA
- DETECTABLE WARNINGS
- SIDEWALK REMOVAL
- CCC&G REMOVAL
- HMA DRIVEWAY PAVEMENT REMOVAL



MODEL: Default  
 FILE NAME: P:\IL08\EBID\NTEC\Illinois.gov\PIV\DOT\Documents\1\DOT Office\1\Dir\ct 3\Project\0366D75\CADD\0366D75-rt-hd-bn.dgn

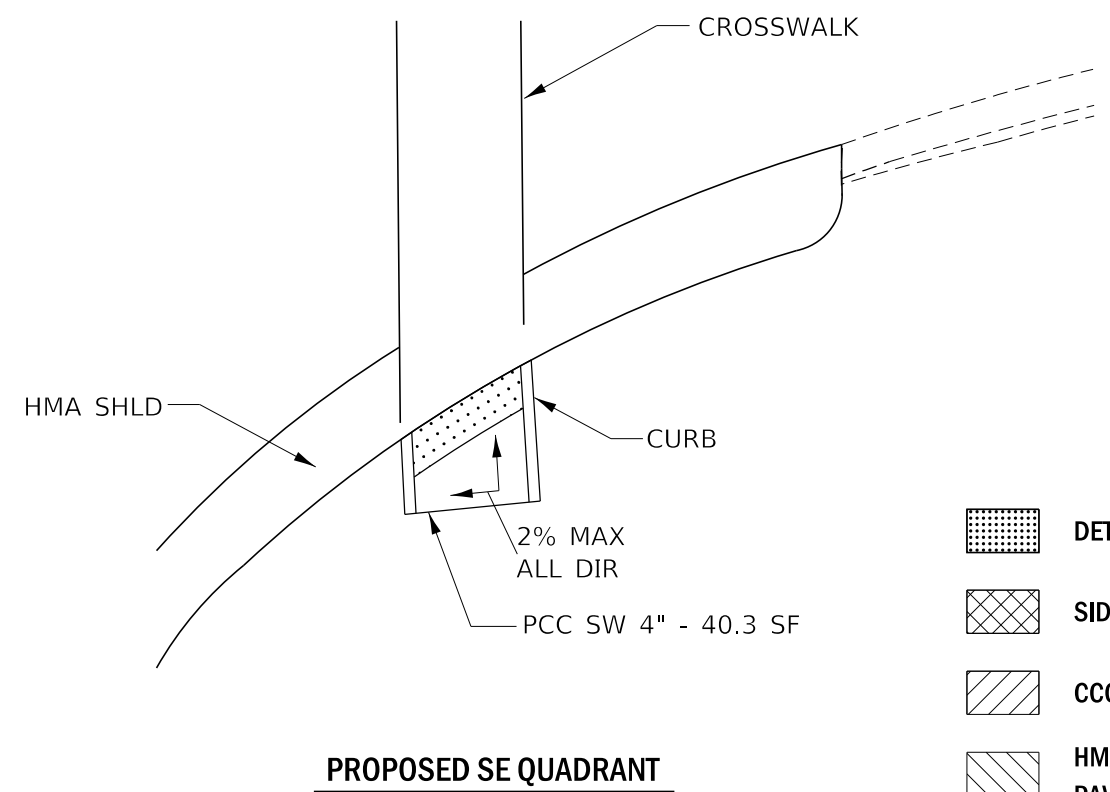
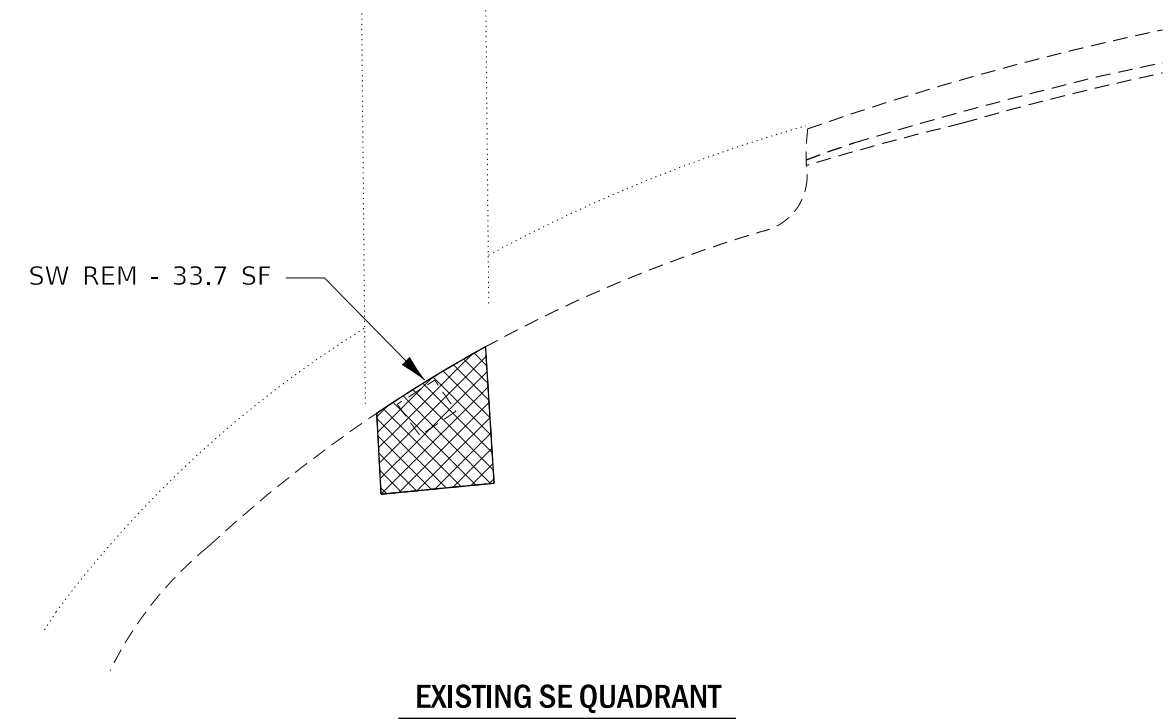
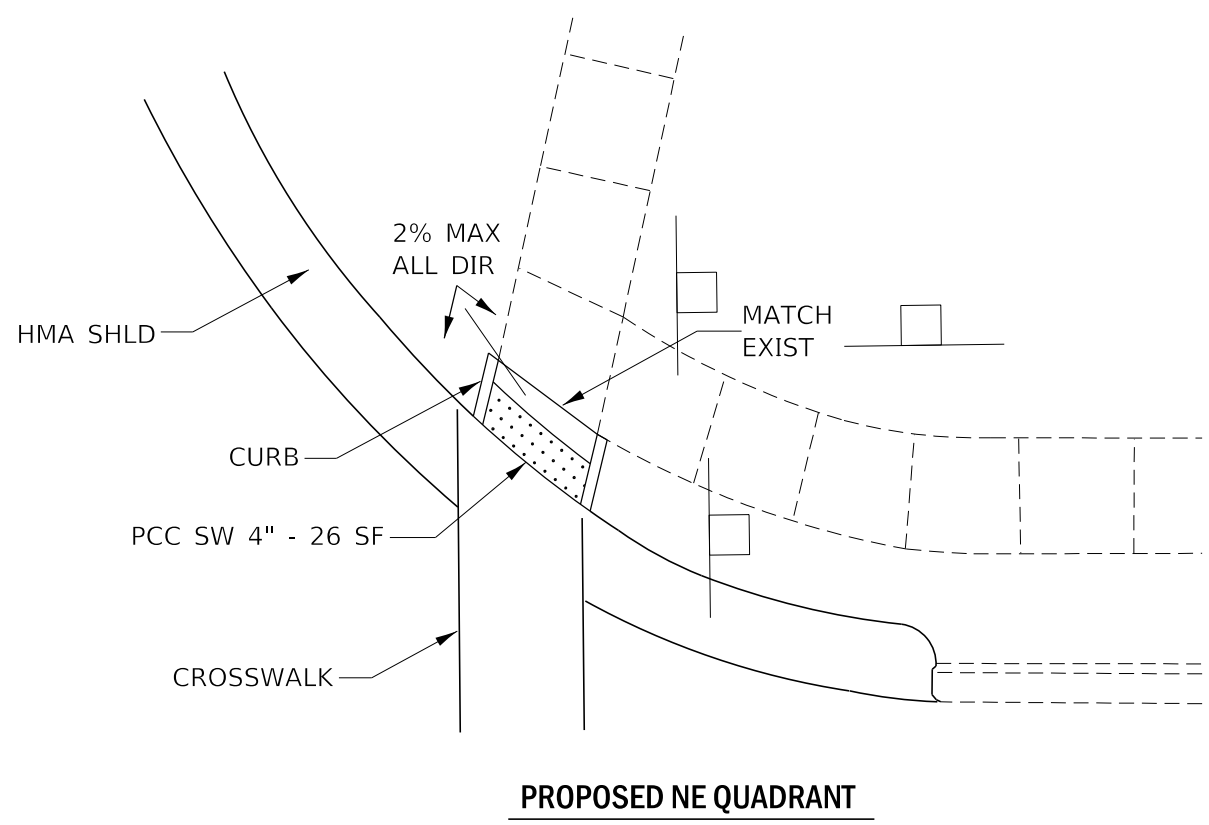
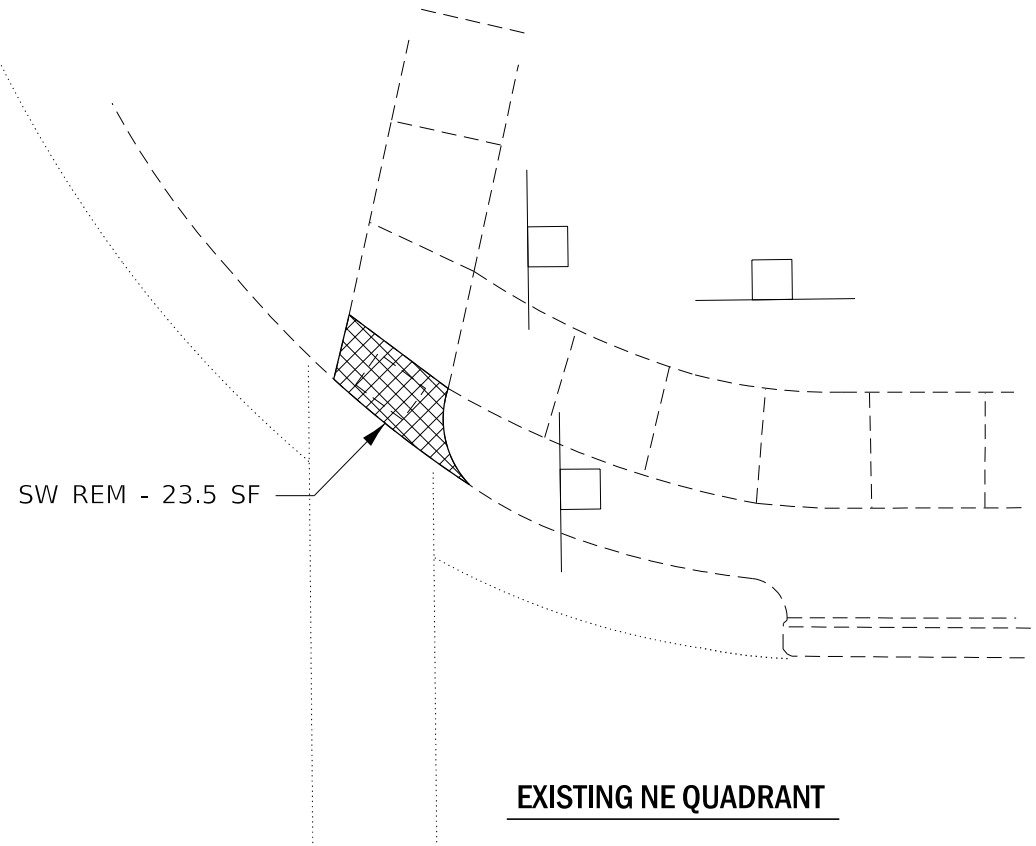
USER NAME = corcoranlm	DESIGNED -	REVISED -
	DRAWN -	REVISED -
PLOT SCALE = 10.0000 ' / in.	CHECKED -	REVISED -
PLOT DATE = 3/13/2018	DATE -	REVISED -




**STATE OF ILLINOIS  
DEPARTMENT OF TRANSPORTATION**

**ADA RAMP DETAILS  
GRAND RIDGE RD**

SCALE: SHEET OF SHEETS STA. TO STA.

F.A.P. RTE.	SECTION	COUNTY	TOTAL SHEETS	SHEET NO.
68	(1Z,1,1R,2)RS-4	LASALLE	34	14
CONTRACT NO. 66D75			ILLINOIS FED. AID PROJECT	



-  **DETECTABLE WARNINGS**
-  **SIDEWALK REMOVAL**
-  **CCC&G REMOVAL**
-  **HMA DRIVEWAY PAVEMENT REMOVAL**



MODEL: Default  
 FILE: \\nas0101\B&E\BID\NTEC\Illinois\poc\RW\DOT\Documents\1\DOT Office\1\Dir\ct 3\Projects\0366D75\CADD\0366D75-11-14-18.dgn

USER NAME = corcoranlm	DESIGNED -	REVISED -
	DRAWN -	REVISED -
PLOT SCALE = 10.0000 ' / in.	CHECKED -	REVISED -
PLOT DATE = 3/13/2018	DATE -	REVISED -

**STATE OF ILLINOIS  
DEPARTMENT OF TRANSPORTATION**

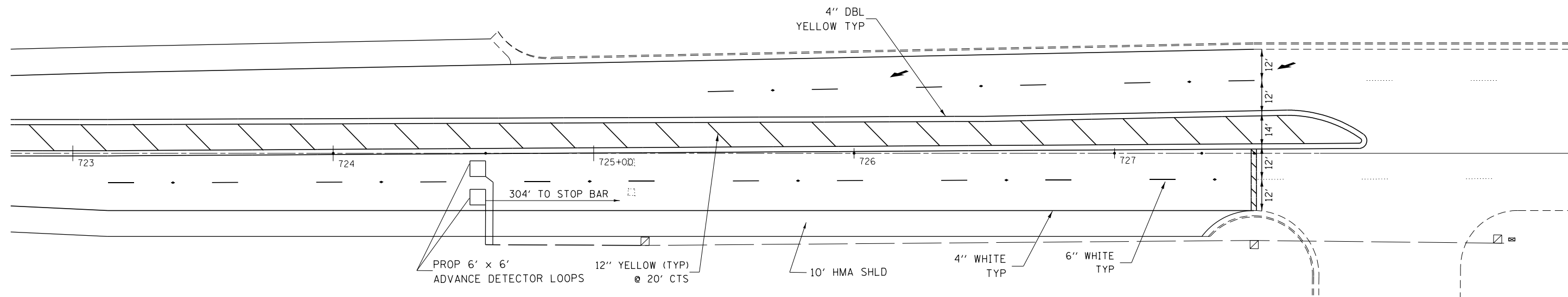
**ADA RAMP DETAILS  
SOUTH RIDGE RD**










SCALE: SHEET OF SHEETS STA. TO STA.

F.A.P. RTE.	SECTION	COUNTY	TOTAL SHEETS	SHEET NO.
68	(1Z,1,1R,2)RS-4	LASALLE	15	15
CONTRACT NO. 66D75				
ILLINOIS FED. AID PROJECT				



PROF



-  EXISTING CONTROLLER
-  EXIST SIGNAL POST
-  EXIST HANDHOLE
-  EXIST DOUBLE HANDHOLE
-  EXIST POWER POLE
-  PROP UNDERGROUND CABLE
-  PROP UNDERGROUND CONDUIT
-  EXIST DETECTOR LOOP
-  PROP DETECTOR LOOP

1. THE DEPARTMENT OF TRANSPORTATION (815-434-8506) SHALL BE NOTIFIED AT LEAST 72 HOURS PRIOR TO THE LAYOUT OF THE DETECTOR LOOPS.
2. 6' x 20' TYPICAL DETECTOR LOOPS WITH 6' SPACING 10' FROM PROJECTED EDGE LINE OR STOP BARS.
3. 4 TURNS REQUIRED ON ALL DETECTOR LOOPS. EXCEPT 6 TURNS FOR ADVANCE 6' x 6' DETECTOR LOOPS.
4. DETECTOR LOOPS SHALL BE INSTALLED IN THE BINDER OR MILLED SURFACE PRIOR TO RESURFACING.
5. SAW CUT EXISTING LOOPS TO BE ABANDONED.

DETECTOR LOOP REPLACEMENT IL 23		
	DETECTOR LOOP TYPE I	DETECTOR LOOP TESTING
NB	91	
TOTAL	91	1



FILE NAME =	USER NAME = corcoranim	DESIGNED -	REVISED -
pw:\IL\084EBIDINTEG\illinois.gov\PWIDOT\Documents\IDOT Offices\District 3\Projects\0366075\B366075-sh1-pmk.dgn		CHECKED -	REVISED -
Default	PLOT DATE = 3/13/2018	DATE -	REVISED -

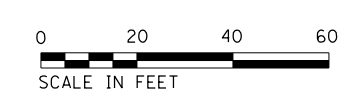
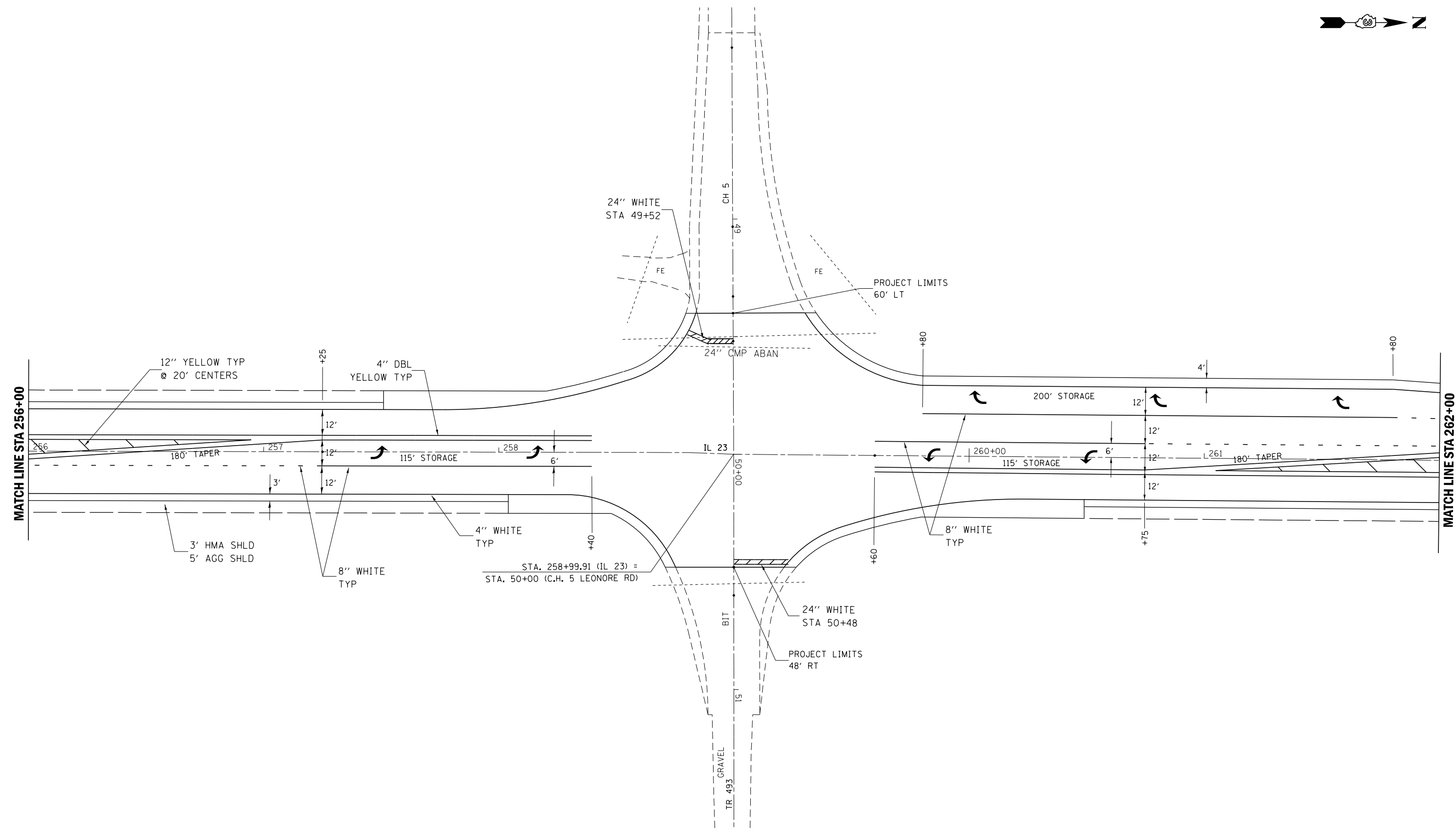
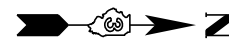
**STATE OF ILLINOIS  
DEPARTMENT OF TRANSPORTATION**

**DETECTOR LOOPS  
SOUTH TOWN MALL**

SCALE: SHEET OF SHEETS STA. TO STA.

F.A.P. RTE.	SECTION	COUNTY	TOTAL SHEETS	SHEET NO.
68	(1Z,1R,2RS-4	LASALLE	34	16
CONTRACT NO. 66D75				
ILLINOIS FED. AID PROJECT				





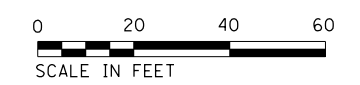
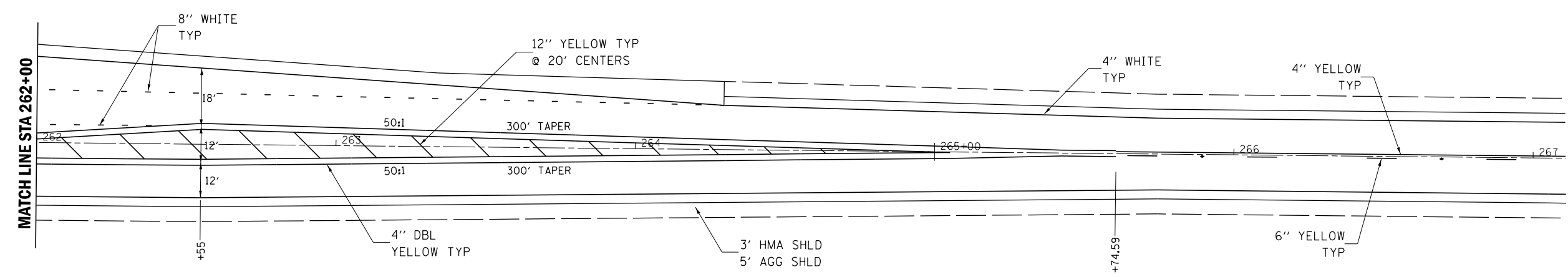
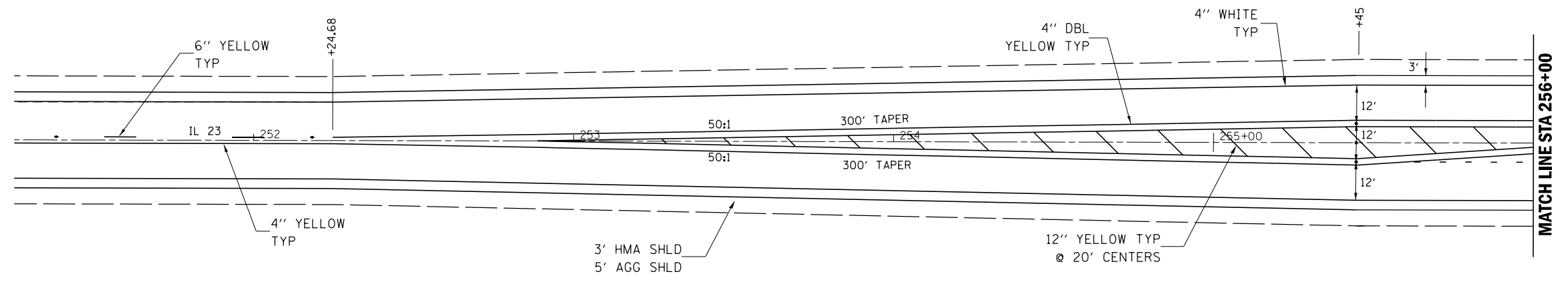
FILE NAME =	USER NAME = corcoranlm	DESIGNED -	REVISED -
pw:\IL\084EBIDINTEG.illinois.gov\PI\DOT\Documents\DOT Offices\District 3\Projects\0366075\0366075-shr-pmk.dgn		CHECKED -	REVISED -
Default	PLOT DATE = 3/13/2018	DATE -	REVISED -

**STATE OF ILLINOIS  
DEPARTMENT OF TRANSPORTATION**

**INTERSECTION DETAILS  
LEONORE ROAD**

SCALE:      SHEET      OF      SHEETS      STA.      TO      STA.

F.A.P. RTE.	SECTION	COUNTY	TOTAL SHEETS	SHEET NO.
68	(1Z,1,IR,2)RS-4	LASALLE	34	17
CONTRACT NO. 66D75				
ILLINOIS FED. AID PROJECT				



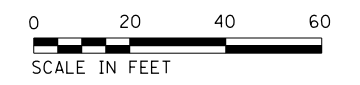
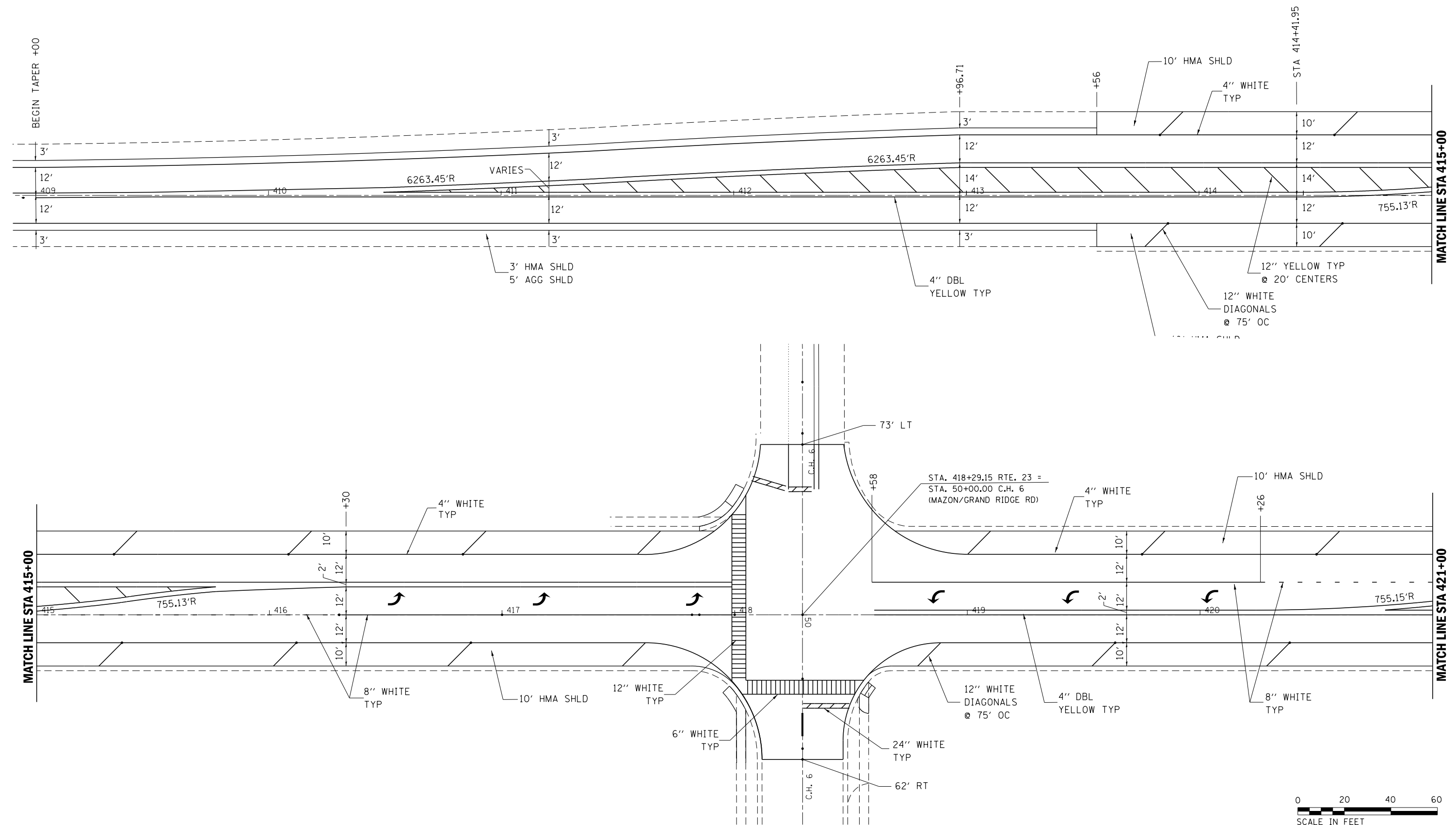
FILE NAME =	USER NAME = corcoranlm	DESIGNED -	REVISED -
p:\IL\084EBID\INTEG\illinois.gov\PWIDOT\Documents\IDOT Offices\District 3\Projects\0366075\0366075-sh1-pmk.dgn		REVISED -	REVISED -
Default	PLOT SCALE = 40.0000' / in.	CHECKED -	REVISED -
	PLOT DATE = 3/13/2018	DATE -	REVISED -

**STATE OF ILLINOIS  
DEPARTMENT OF TRANSPORTATION**

**INTERSECTION DETAILS  
LEONORE ROAD**

SCALE: SHEET OF SHEETS STA. TO STA.

F.A.P. RTE.	SECTION	COUNTY	TOTAL SHEETS	SHEET NO.
68	(1Z,1,IR,2)RS-4	LASALLE	34	18
CONTRACT NO. 66D75				
ILLINOIS FED. AID PROJECT				



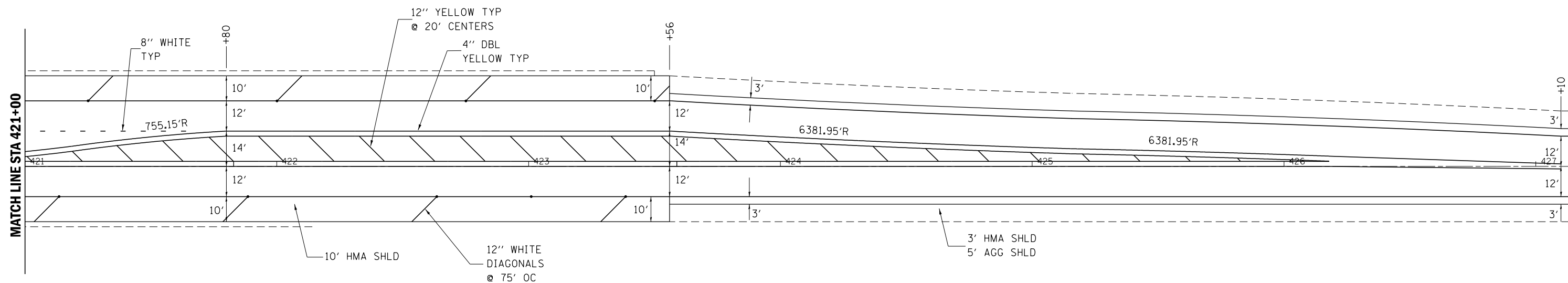
FILE NAME =	USER NAME = corcoranlm	DESIGNED -	REVISED -
p:\1\1084EBID\INTEG.illinois.gov\PIWIDOT\Documents\IDOT Offices\District 3\Projects\0366075-shr\pmk.dgn		REVISED -	REVISED -
Default	PLOT SCALE = 40.0000' / in.	CHECKED -	REVISED -
	PLOT DATE = 3/13/2018	DATE -	REVISED -

**STATE OF ILLINOIS  
DEPARTMENT OF TRANSPORTATION**

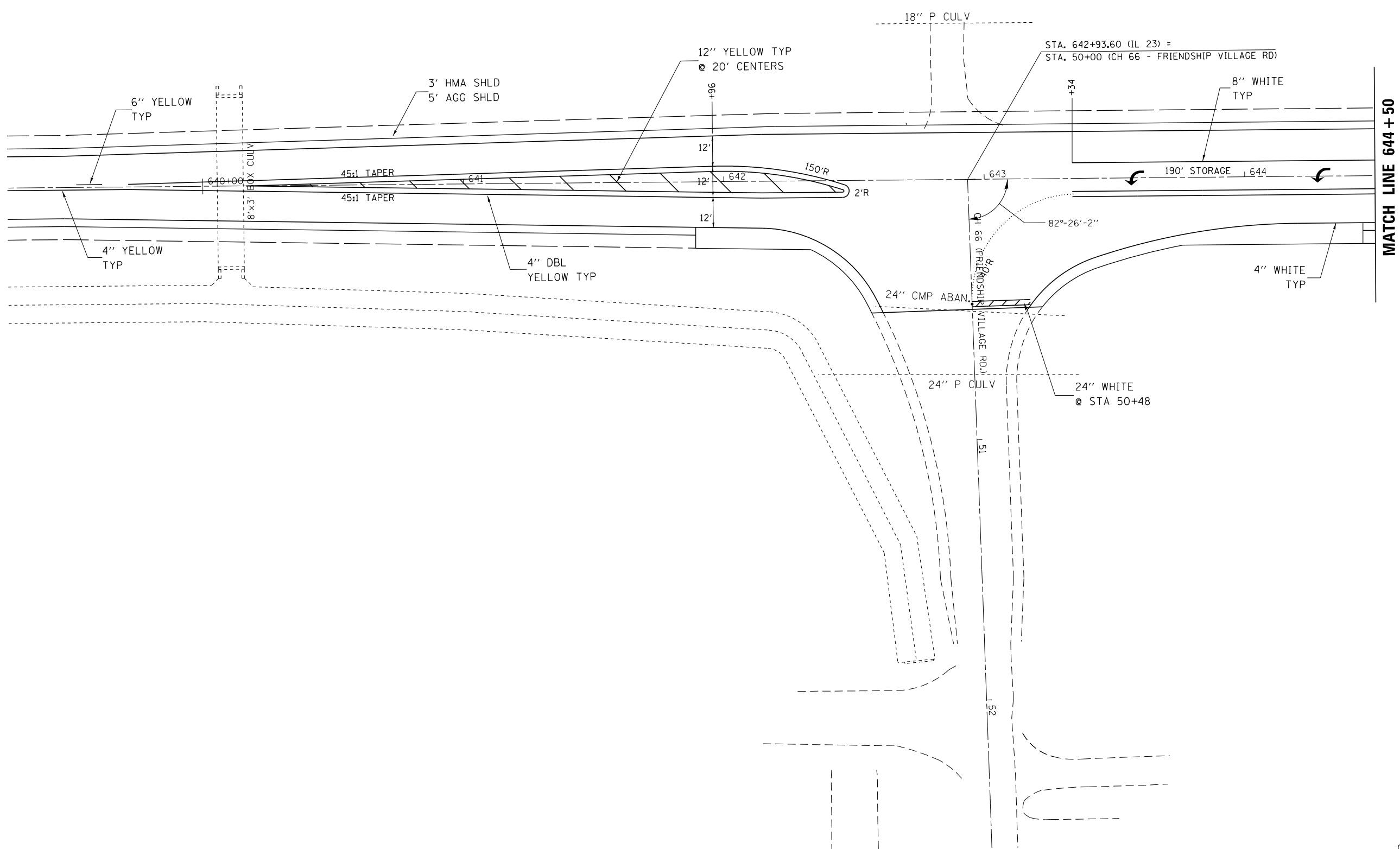
**INTERSECTION DETAILS  
GRAND RIDGE ROAD**

SCALE:      SHEET      OF      SHEETS      STA.      TO      STA.

F.A.P. RTE.	SECTION	COUNTY	TOTAL SHEETS	SHEET NO.
68	(1Z,1,IR,2)RS-4	LASALLE	34	19
CONTRACT NO. 66D75				
ILLINOIS FED. AID PROJECT				



FILE NAME =	USER NAME = corcoranlm	DESIGNED -	REVISED -	<b>STATE OF ILLINOIS DEPARTMENT OF TRANSPORTATION</b>	<b>INTERSECTION DETAILS GRAND RIDGE ROAD</b>			F.A.P. RTE.	SECTION	COUNTY	TOTAL SHEETS	SHEET NO.
p:\11\084EBIDINTEG.illinois.gov\PI\DOT\Documents\DOT Offices\District 3\Projects\0366075-4\Drawings\0366075-shd-pmk.dgn	PLOT SCALE = 40.0000' / in.	CHECKED -	REVISED -					68	(1Z,1,IR,2)RS-4	LASALLE	34	20
Default	PLOT DATE = 3/13/2018	DATE -	REVISED -		SCALE: SHEET OF SHEETS STA. TO STA.			CONTRACT NO. 66D75				
							ILLINOIS FED. AID PROJECT					



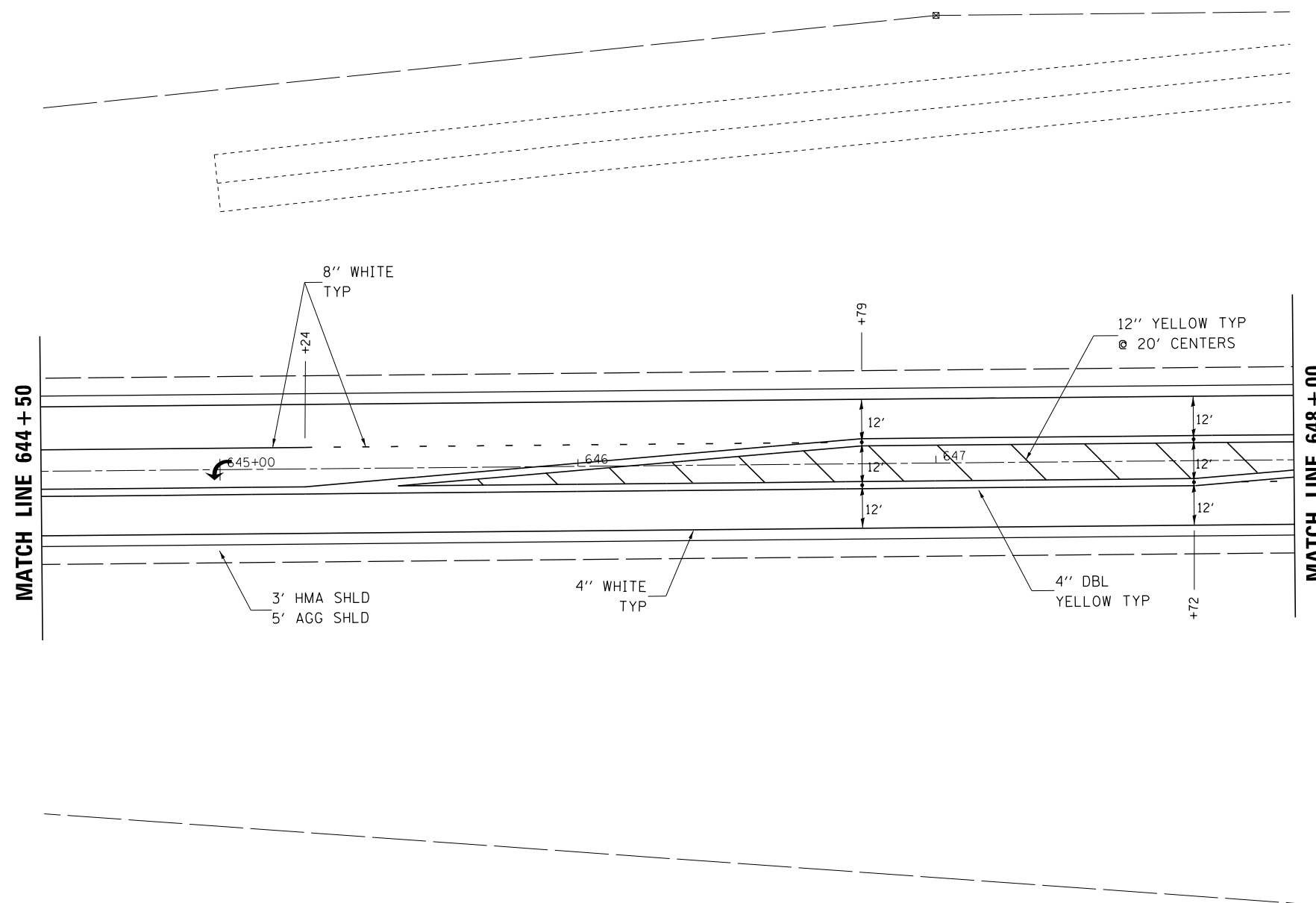
FILE NAME =	USER NAME = corcoranlm	DESIGNED -	REVISED -
p:\11\084EBIDINTEG.illinois.gov\PWIDOT\Documents\DOT Offices\District 3\Projects\0366075\0366075-shr-pmk.dgn		CHECKED -	REVISED -
Default	PLOT DATE = 3/13/2018	DATE -	REVISED -

**STATE OF ILLINOIS  
DEPARTMENT OF TRANSPORTATION**

**INTERSECTION DETAILS  
FRIENDSHIP ROAD**

SCALE:      SHEET      OF      SHEETS      STA.      TO      STA.

F.A.P. RTE.	SECTION	COUNTY	TOTAL SHEETS	SHEET NO.
68	(1Z,1,1R,2RS-4	LASALLE	34	21
CONTRACT NO. 66D75				
ILLINOIS FED. AID PROJECT				



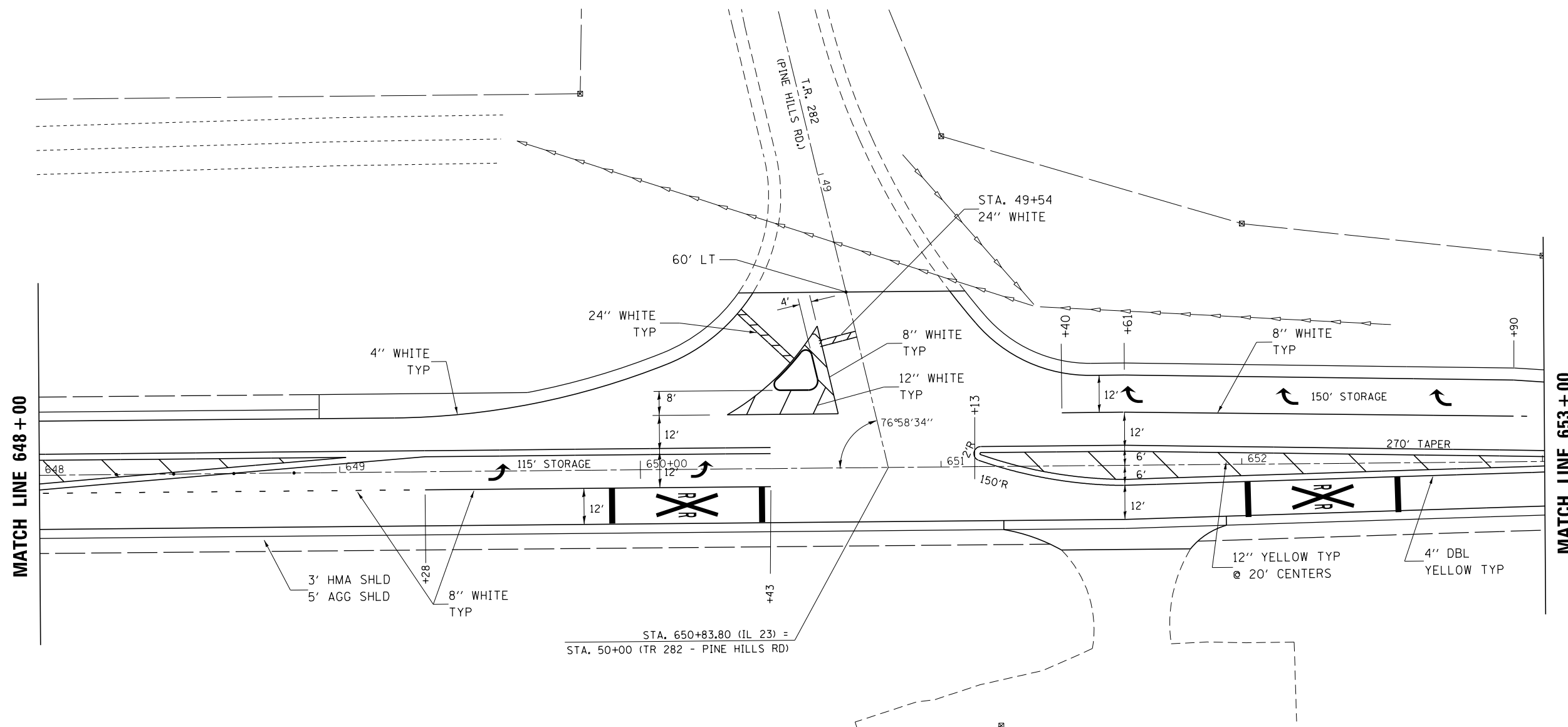
FILE NAME =	USER NAME = corcoranlm	DESIGNED -	REVISED -
pw:\IL\084EBIDINTEG\illinois.gov\PWIDOT\Documents\IDOT Offices\District 3\Projects\0366075\Drawings\0366075-shd-pmk.dgn		CHECKED -	REVISED -
Default	PLOT DATE = 3/13/2018	DATE -	REVISED -

**STATE OF ILLINOIS  
DEPARTMENT OF TRANSPORTATION**

**INTERSECTION DETAILS  
FRIENDSHIP ROAD**

SCALE: SHEET OF SHEETS STA. TO STA.

F.A.P. RTE.	SECTION	COUNTY	TOTAL SHEETS	SHEET NO.
68	(1Z,1,1R,2RS-4	LASALLE	34	22
CONTRACT NO. 66D75				
ILLINOIS FED. AID PROJECT				



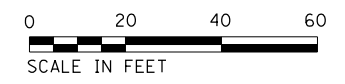
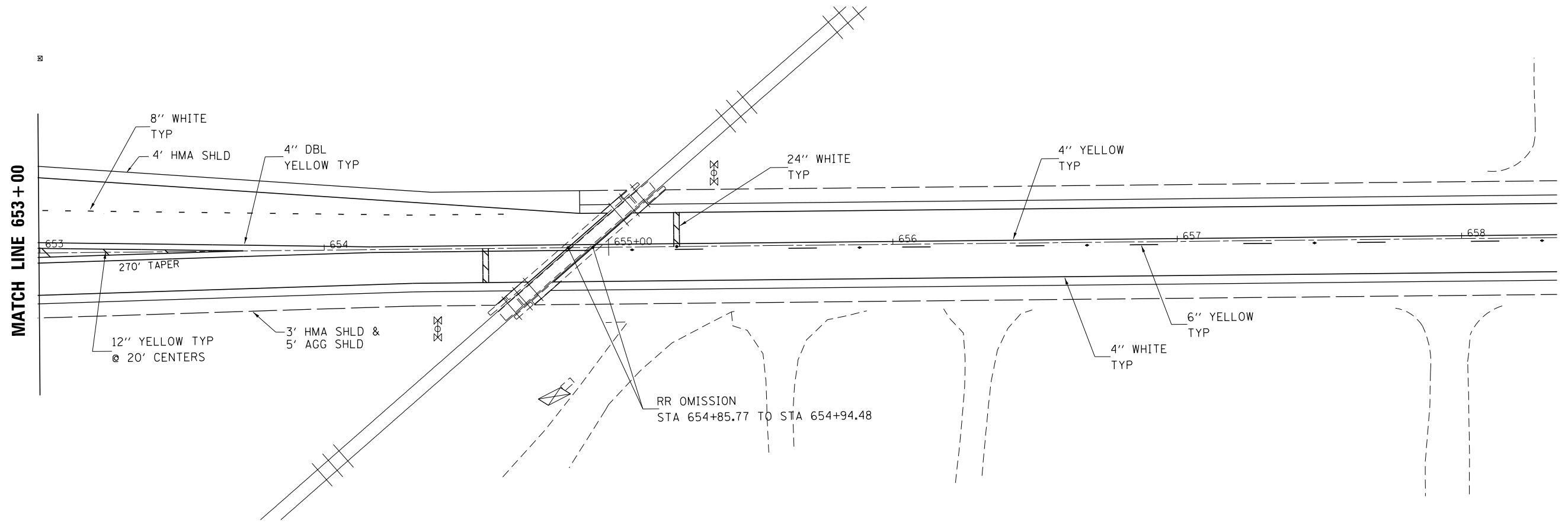
FILE NAME =	USER NAME = corcoranlm	DESIGNED -	REVISED -
p:\IL\084EBID\INTEG\illinois.gov\PI\DOT\Documents\DOT Offices\District 3\Projects\03660\DRAWING\0366075-shr-pmk.dgn		CHECKED -	REVISED -
Default	PLOT DATE = 3/13/2018	DATE -	REVISED -

**STATE OF ILLINOIS  
DEPARTMENT OF TRANSPORTATION**

**INTERSECTION DETAILS  
PINE HILLS ROAD**

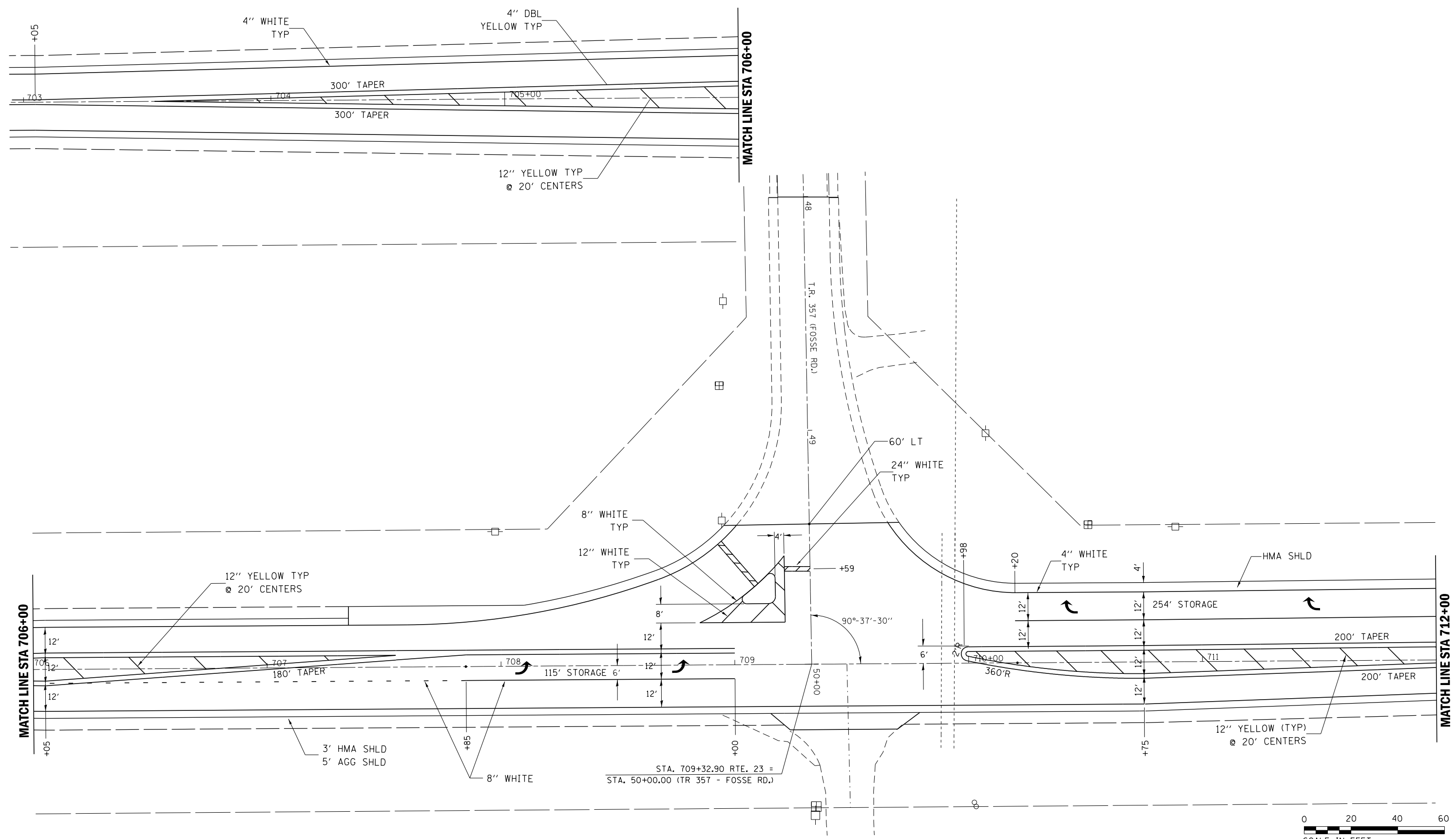
SCALE: SHEET OF SHEETS STA. TO STA.

F.A.P. RTE.	SECTION	COUNTY	TOTAL SHEETS	SHEET NO.
68	(1Z,1,1R,2)RS-4	LASALLE	34	23
CONTRACT NO. 66D75				
ILLINOIS FED. AID PROJECT				



FILE NAME =	USER NAME = corcoranlm	DESIGNED -	REVISED -	<b>STATE OF ILLINOIS DEPARTMENT OF TRANSPORTATION</b>	<b>INTERSECTION DETAILS PINE HILLS ROAD</b>				F.A.P. RTE.	SECTION	COUNTY	TOTAL SHEETS	SHEET NO.
pw:\IL\084EBIDINTEG.illinois.gov\PWIDOT\Documents\DOT Offices\District 3\Projects\0366075\0366075-shr-pmk.dgn		CHECKED -	REVISED -		68	(12,1,11R,2)RS-4	LASALLE	34	24				
Default	PLOT SCALE = 40.0000' / in.	DATE -	REVISED -		CONTRACT NO. 66D75				ILLINOIS FED. AID PROJECT				
	PLOT DATE = 3/13/2018				SCALE:	SHEET	OF	SHEETS	STA.	TO	STA.		





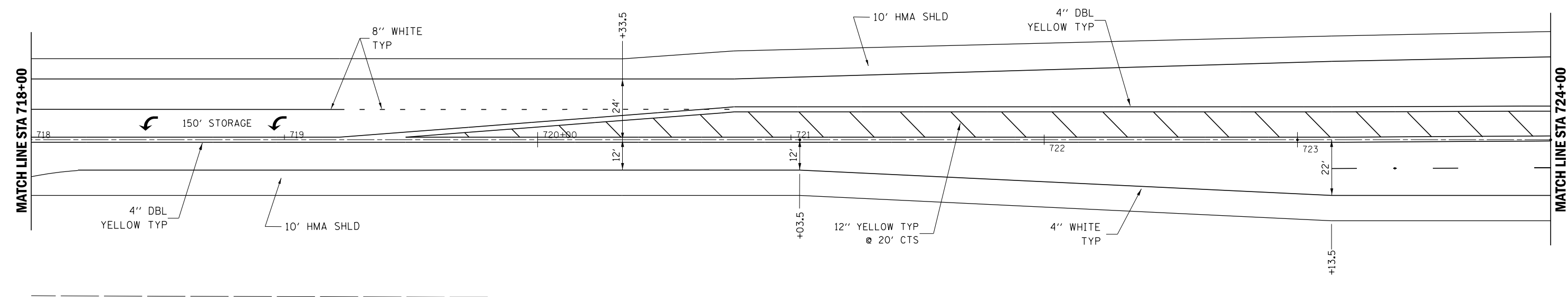
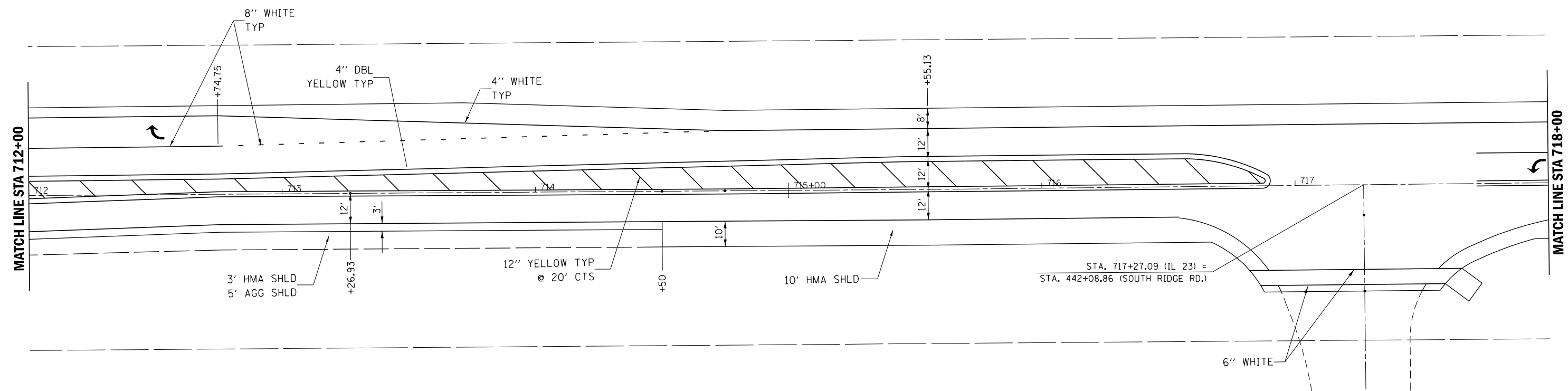
FILE NAME =	USER NAME = corcoranim	DESIGNED -	REVISED -
p:\1\084EBIDINTEG.illinois.gov\PI\DOT\Documents\DOT Offices\District 3\Projects\0366075-shd\pmk.dgn		DRAWN -	REVISED -
Default	PLOT SCALE = 40.0000' / in.	CHECKED -	REVISED -
	PLOT DATE = 3/13/2018	DATE -	REVISED -

**STATE OF ILLINOIS  
DEPARTMENT OF TRANSPORTATION**

**INTERSECTION DETAILS  
FOSSE ROAD**

SCALE:      SHEET      OF      SHEETS      STA.      TO      STA.

F.A.P. RTE.	SECTION	COUNTY	TOTAL SHEETS	SHEET NO.
68	(1Z,1,IR,2)RS-4	LASALLE	34	25
CONTRACT NO. 66D75				
ILLINOIS FED. AID PROJECT				



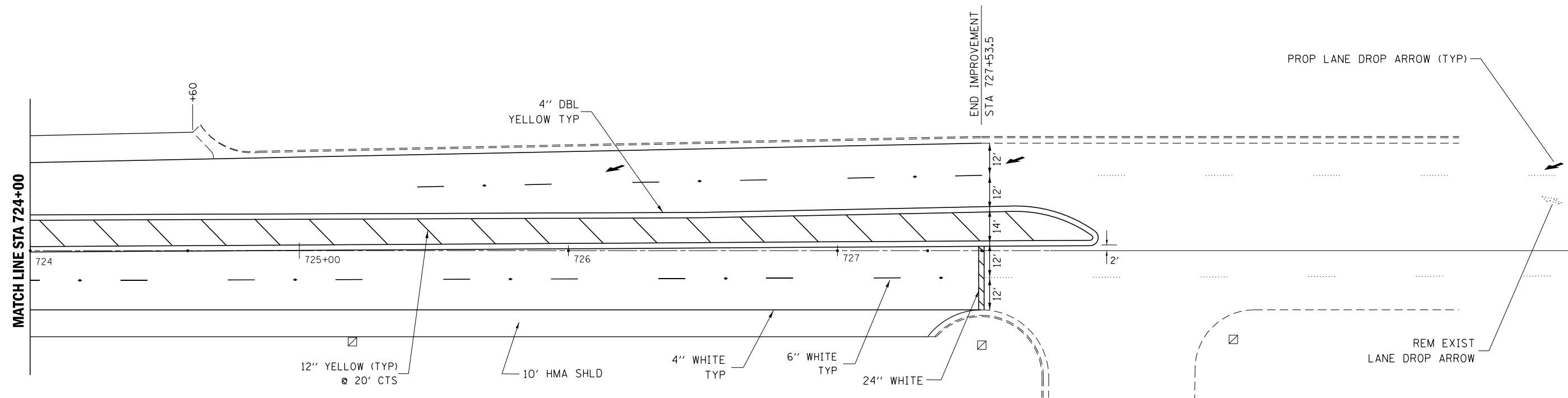
FILE NAME =	USER NAME = corcoranlm	DESIGNED -	REVISED -
p:\1\084EBIDINTEG.illinois.gov\PIWIDOT\Documents\DOT Offices\District 3\Projects\03660\Drawings\B366075-sh1-pmk.dgn		CHECKED -	REVISED -
Default	PLOT DATE = 3/13/2018	DATE -	REVISED -

**STATE OF ILLINOIS  
DEPARTMENT OF TRANSPORTATION**

**INTERSECTION DETAILS  
FOSSE ROAD**

SCALE: SHEET OF SHEETS STA. TO STA.

F.A.P. RTE.	SECTION	COUNTY	TOTAL SHEETS	SHEET NO.
68	(1Z,1,IR,2)RS-4	LASALLE	34	26
CONTRACT NO. 66D75				
ILLINOIS FED. AID PROJECT				



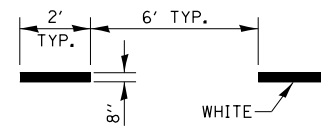
FILE NAME =	USER NAME = corcoranlm	DESIGNED -	REVISED -
p:\11\084EBIDINTEG.illinois.gov\PIWIDOT\Documents\IDOT Offices\District 3\Projects\03660\Drawings\0366075-shr-pmk.dgn		CHECKED -	REVISED -
Default	PLOT DATE = 3/13/2018	DATE -	REVISED -

**STATE OF ILLINOIS  
DEPARTMENT OF TRANSPORTATION**

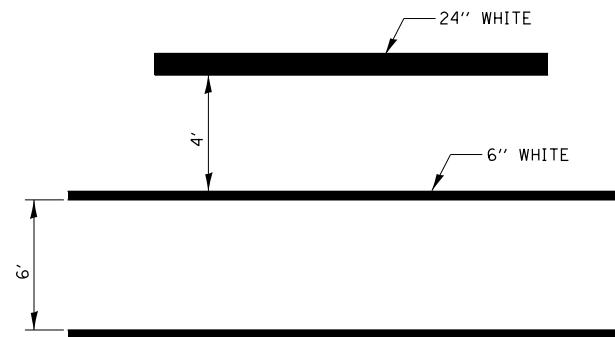
**INTERSECTION DETAILS  
FOSSE ROAD**

SCALE: SHEET OF SHEETS STA. TO STA.

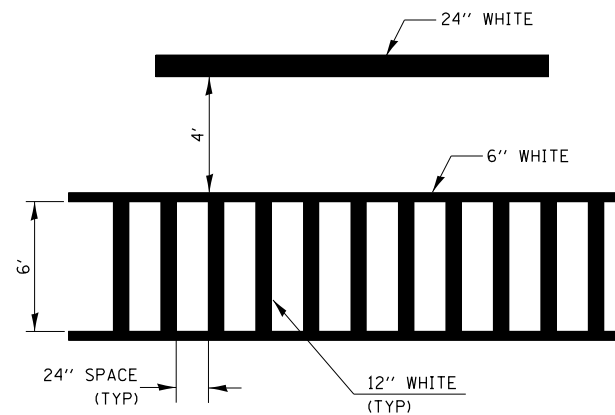
F.A.P. RTE.	SECTION	COUNTY	TOTAL SHEETS	SHEET NO.
68	(1Z,1,1R,2)RS-4	LASALLE	34	27
CONTRACT NO. 66D75				
ILLINOIS FED. AID PROJECT				



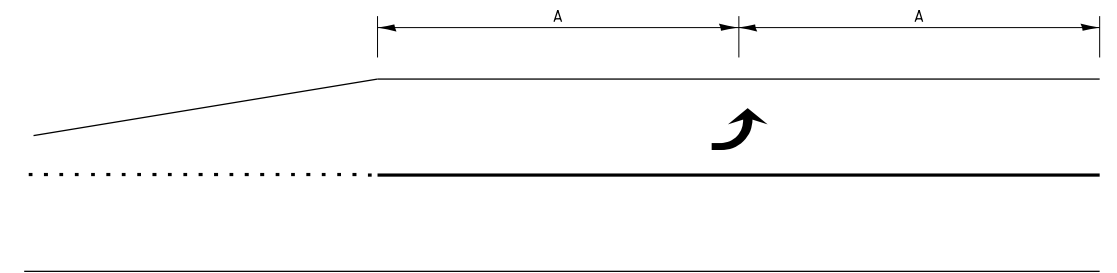
**ADVANCE AND INTERSECTION LANE  
DIVIDER LINES**



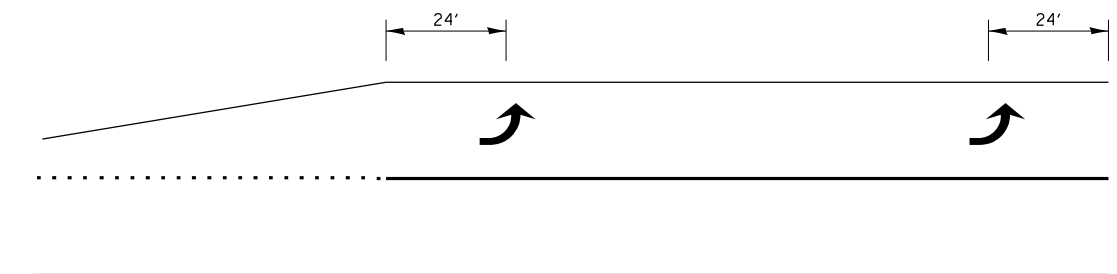
**TYPICAL SPACING DETAIL FOR  
CROSSWALKS AND STOP BARS**



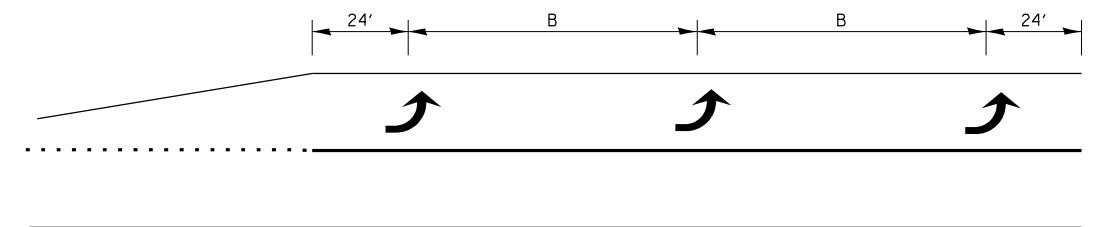
**TYPICAL SPACING DETAIL FOR  
CROSSWALKS AND STOP BARS**



**99' AND UNDER**



**100' TO 149'**



**150' AND LONGER**

**TYPICAL PLACEMENT OF ARROWS  
IN TURN LANES**

FILE NAME =	USER NAME = corcoranlm	DESIGNED -	REVISED -
p:\11\084EBIDINTEG.illinois.gov\PIWIDOT\Documents\IDOT Offices\District 3\Projects\03660\Drawings\B366075-shd-details.dgn		CHECKED -	REVISED -
		DATE -	REVISED -

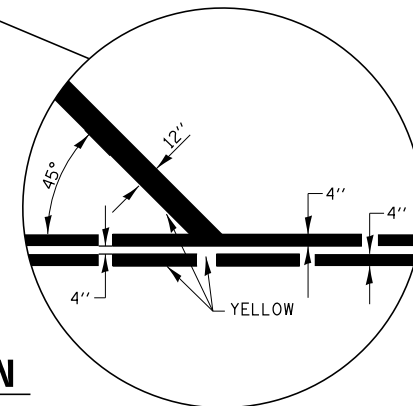
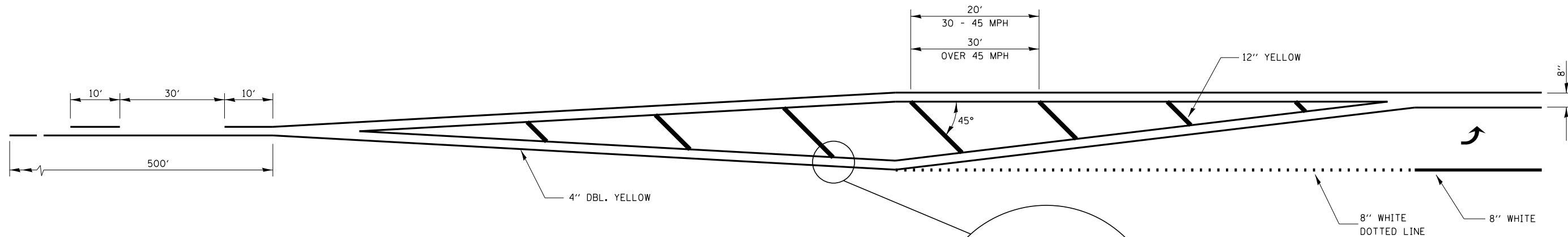
**STATE OF ILLINOIS  
DEPARTMENT OF TRANSPORTATION**

**DETAILS**

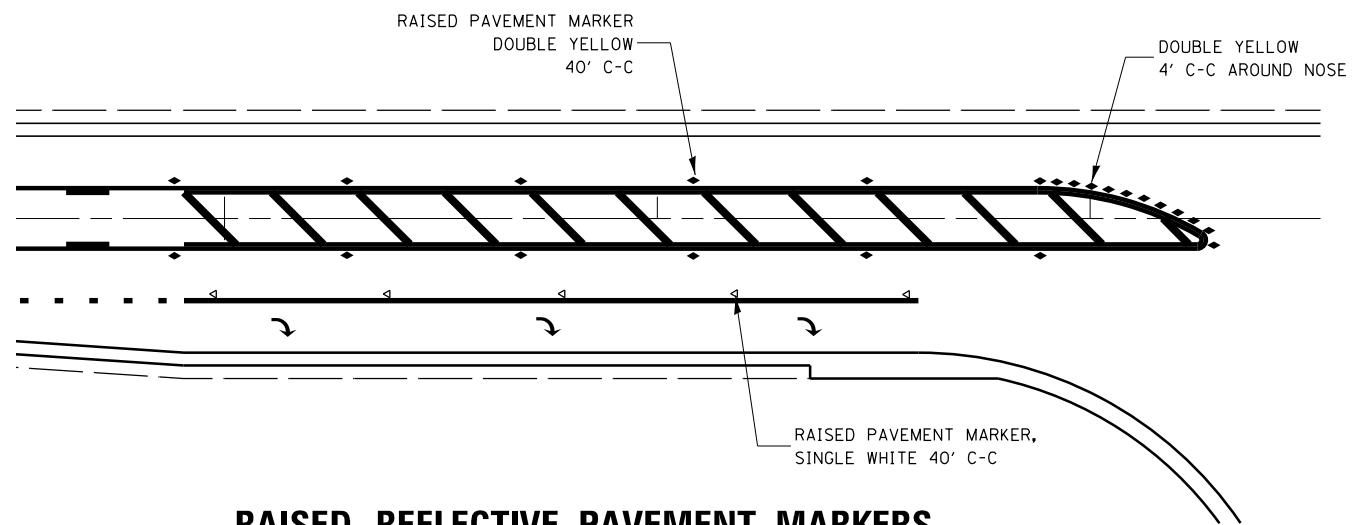
SCALE: SHEET NO. OF SHEETS STA. TO STA.

F.A.P. RTE.	SECTION	COUNTY	TOTAL SHEETS	SHEET NO.
68	(1Z,1,1R,2)RS-4	LASALLE	34	28
CONTRACT NO. 66D75			ILLINOIS FED. AID PROJECT	

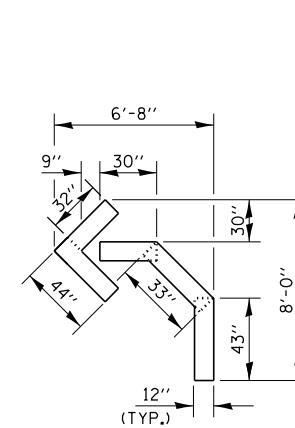




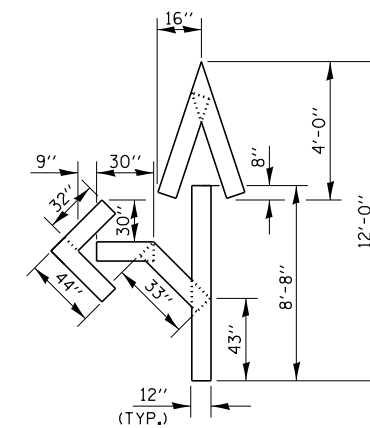
**LEFT TURN LANE WITH APPROACH MEDIAN**



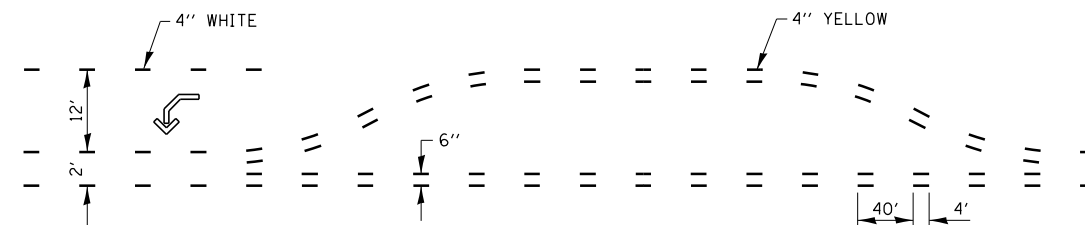
**RAISED REFLECTIVE PAVEMENT MARKERS  
RIGHT TURN LANE**



QUANTITY  
12" LINE = 16 LIN. FT.  
OR 4" LINE = 48 LIN. FT.



QUANTITY  
12" LINE = 29 LIN. FT.  
OR 4" LINE = 87 LIN. FT.



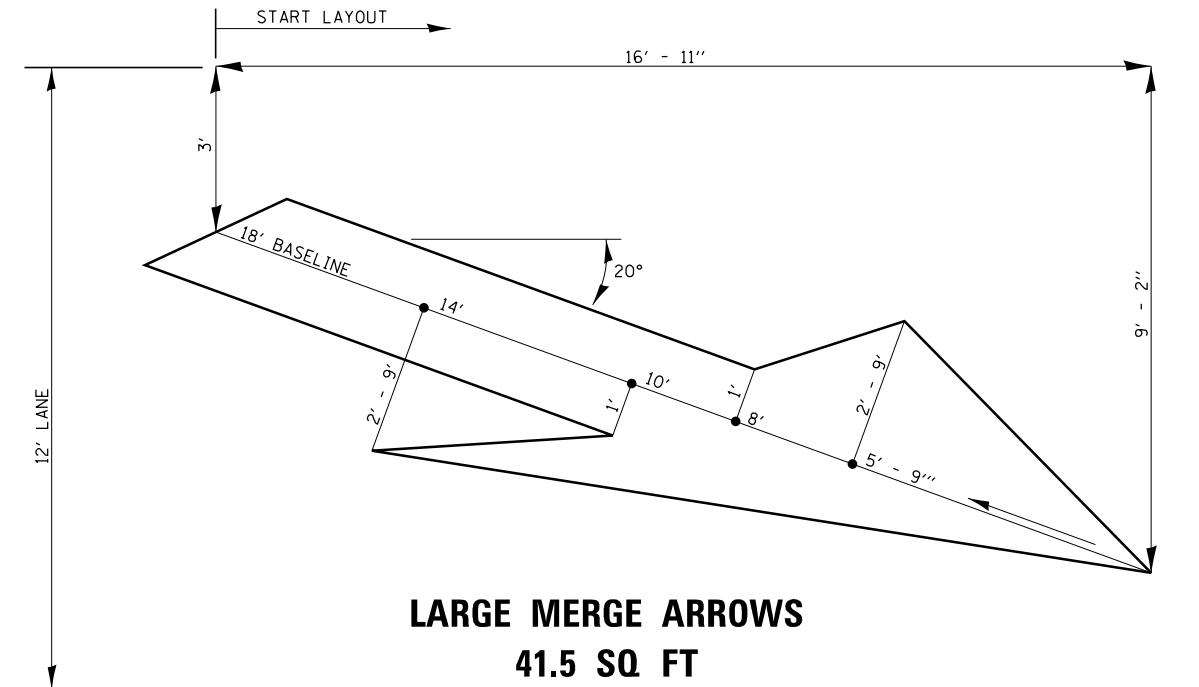
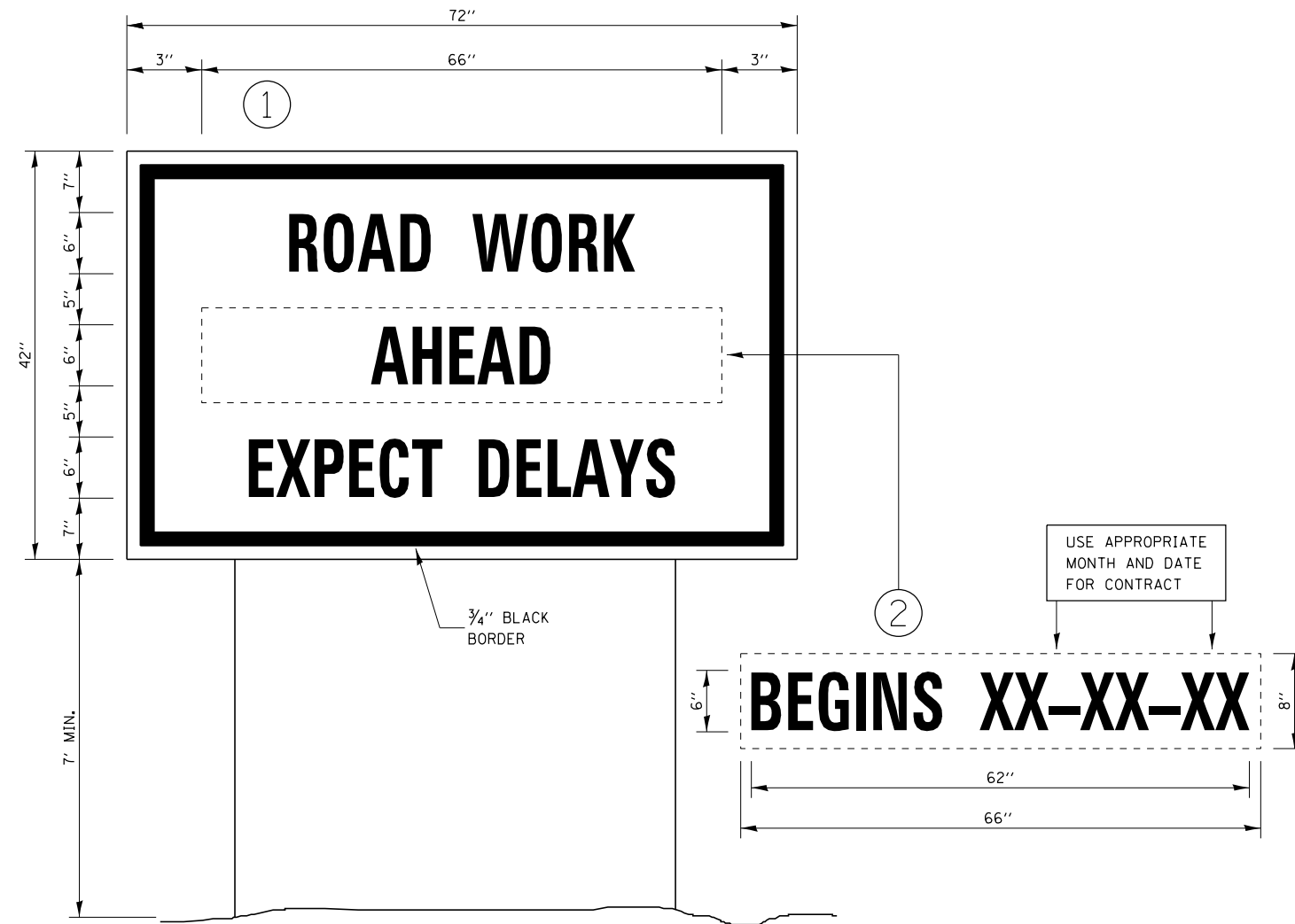
**SHORT-TERM PAVEMENT MARKING  
FOR MEDIANS AND ARROWS**

FILE NAME =	USER NAME = corcoranm	DESIGNED -	REVISED -
p:\11\084EBID\INTEG.illinois.gov\PWIDOT\Documents\IDOT Offices\District 3\Projects\0366075\B366075-shr-details.dgn		CHECKED -	REVISED -
		DATE -	REVISED -

**STATE OF ILLINOIS  
DEPARTMENT OF TRANSPORTATION**

DETAILS				
SCALE:	SHEET NO.	OF SHEETS	STA.	TO STA.

F.A.P. RTE.	SECTION	COUNTY	TOTAL SHEETS	SHEET NO.
68	(1Z,1,1R,2RS-4	LASALLE	34	30
CONTRACT NO. 66D75				
ILLINOIS FED. AID PROJECT				

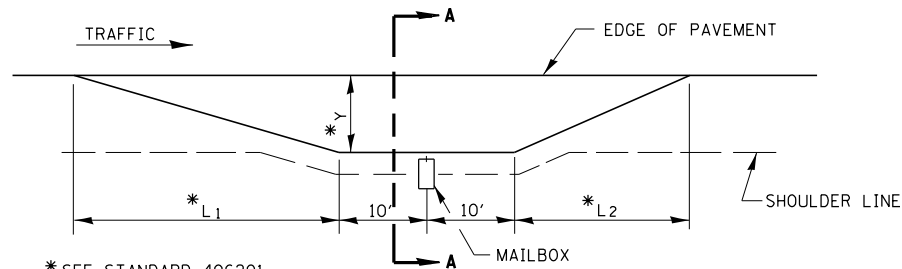


**TEMPORARY INFORMATION SIGNING**

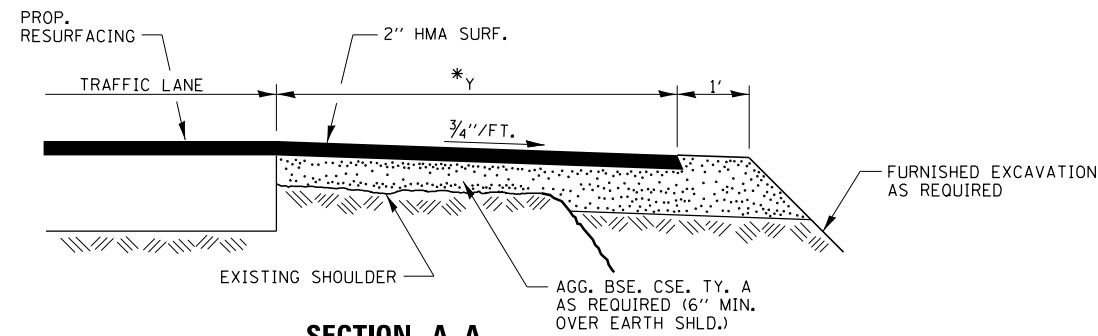
**NOTES:**

1. USE 6" D BLACK LETTERING ON FLOURESENT ORANGE BACKGROUND.
2. ERECT SIGNS AT LOCATIONS IN ADVANCE OF THE "ROAD CONSTRUCTION AHEAD" SIGNS AS DIRECTED BY THE ENGINEER.
3. ERECT SIGN ① WITH INSTALLED PANEL ② A MINIMUM OF ONE WEEK PRIOR TO THE START OF THE LANE CLOSURE.
4. REMOVE PANEL ② ON THAT DATE.
5. SEE SPECIAL PROVISION "TEMPORARY INFORMATION SIGNING" FOR ADDITIONAL INFORMATION.
6. WILL BE PAID FOR PER SQ FT AS "TEMPORARY INFORMATION SIGNING". EACH SIGN = 21 SQ FT AND THE DATE PANEL ② WILL NOT BE MEASURED SEPARATELY FOR PAYMENT.

FILE NAME =	USER NAME = corcoranim	DESIGNED -	REVISED -	<b>STATE OF ILLINOIS DEPARTMENT OF TRANSPORTATION</b>	<b>DETAILS</b>	F.A.P. RTE.	SECTION	COUNTY	TOTAL SHEETS	SHEET NO.
p:\11084EBIDINTEG.illinois.gov\PWIDOT\Documents\DOT Offices\District 3\Projects\0366075\Drawings\0366075-shr-details.dgn	PLOT SCALE = 100.0000' / in.	CHECKED -	REVISED -			68	(1Z,1R,2RS-4)	LASALLE	34	31
PLOT DATE = 3/13/2018	DATE -	REVISED -	REVISED -			CONTRACT NO. 66D75			ILLINOIS FED. AID PROJECT	
						SCALE:	SHEET NO.	OF	SHEETS	STA.

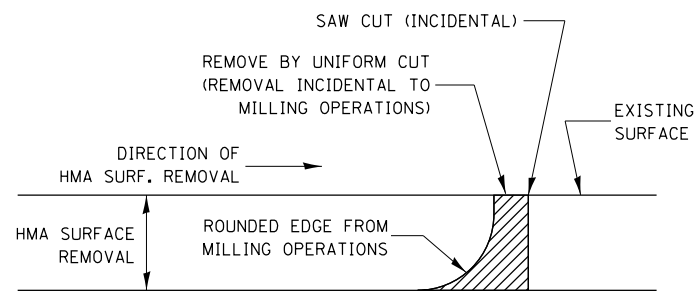


\* SEE STANDARD 406201



**SECTION A-A**

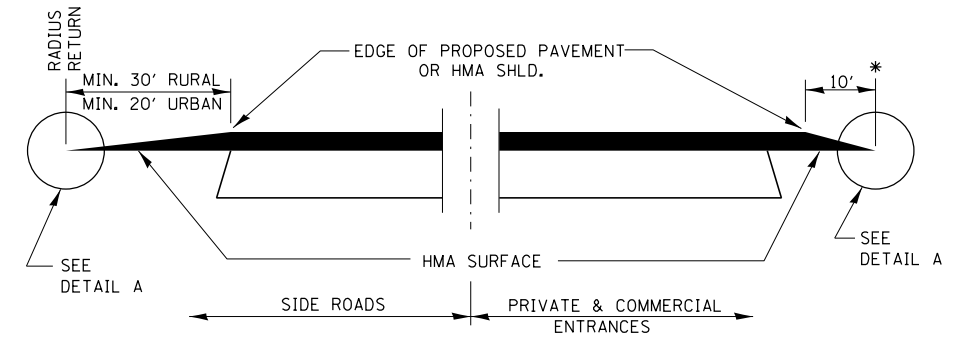
**RURAL MAILBOX TURNOUT DETAILS**



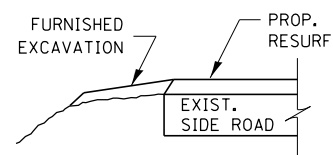
NOTE:

WHEN MILLING OPERATIONS PRODUCE A ROUNDED EDGE, THEN A SAW CUT SHALL BE USED TO MANUFACTURE A PERPENDICULAR EDGE AS SHOWN IN THE DETAIL. THE ENGINEER SHALL BE THE SOLE JUDGE CONCERNING THE USE OF THIS DETAIL

**HMA DETAIL AT BUTT JOINTS**

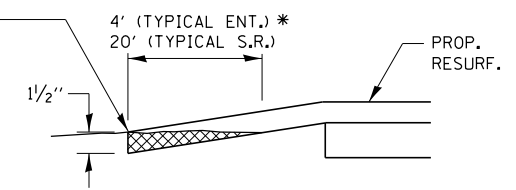


**SECTION A-A**  
**DETAILS AT ENTRANCES & SIDE ROADS**

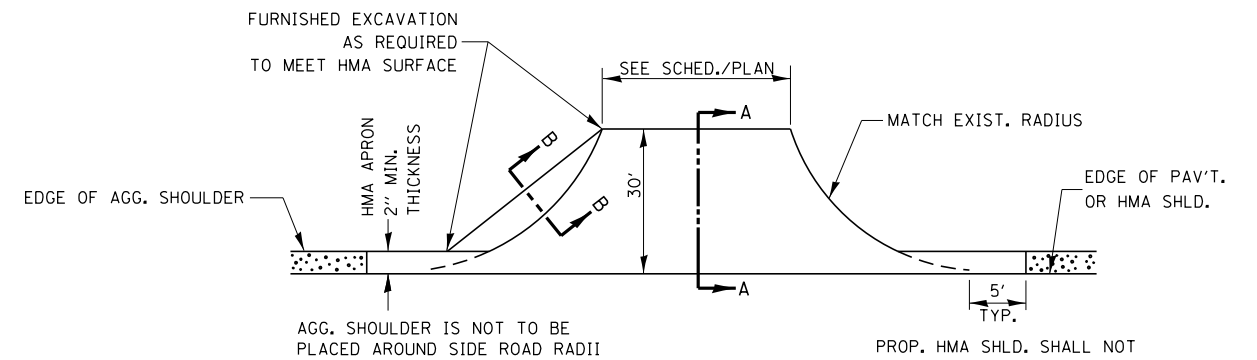


**SECTION B-B**

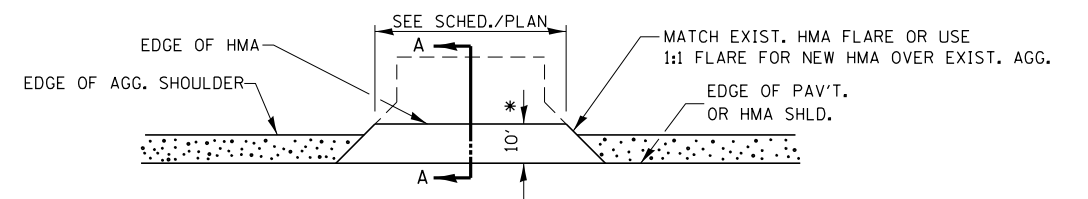
THE COST OF REMOVAL AT EXISTING HMA OR P.C.C. LOCATIONS SHALL BE PAID FOR PER SQ. YD. BY THE APPROPRIATE PAY ITEM. REMOVAL AT THE EXISTING AGG. LOCATIONS SHALL BE INCIDENTAL TO THE HMA. A-3 LOCATIONS SHALL BE FEATHER TAPERED.



**DETAIL A**



**PLAN AT SIDE ROADS**



**PLAN AT PRIVATE & COMMERCIAL ENTRANCES**

(DO NOT RESURFACE FIELD ENTRANCES)

\* PROPOSED HMA RESURFACING AT PUBLIC EDUCATIONAL FACILITY ENTRANCES SHALL BE EXTENDED TO THE RIGHT-OF-WAY LIMITS.

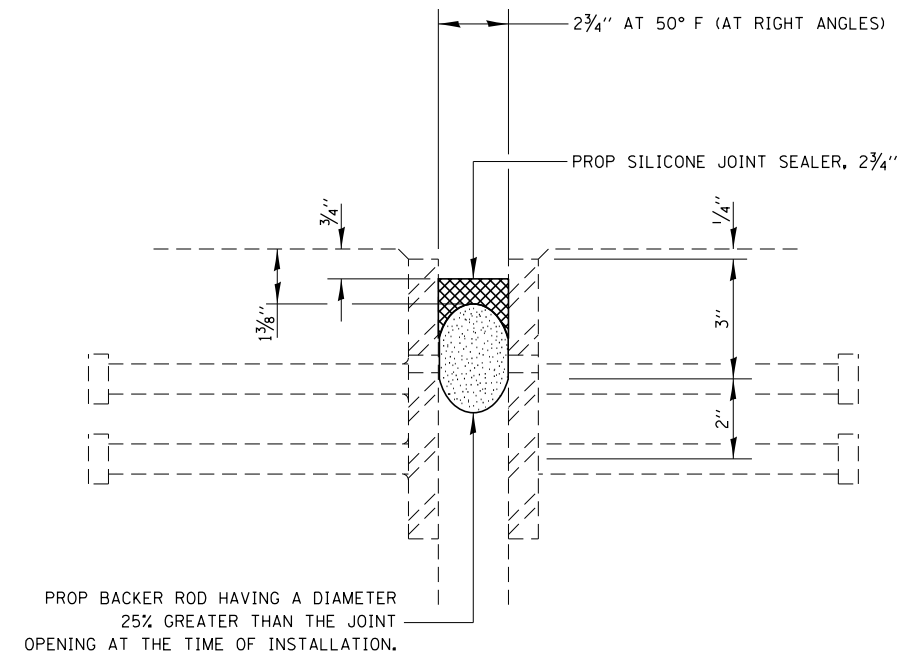
FILE NAME =	USER NAME = corcoranlm	DESIGNED -	REVISED -
p:\11\084EBID\INTEG\illinois.gov\PI\DOT\Documents\DOT Offices\District 3\Projects\03660\Drawings\B366075-shd-details.dgn		CHECKED -	REVISED -
		DATE -	REVISED -

**STATE OF ILLINOIS**  
**DEPARTMENT OF TRANSPORTATION**

<b>DETAILS</b>			
SCALE:	SHEET NO.	OF SHEETS	STA. TO STA.

F.A.P. RTE.	SECTION	COUNTY	TOTAL SHEETS	SHEET NO.
68	(1Z,1R,2RS-4)	LASALLE	34	32
CONTRACT NO. 66D75				
ILLINOIS FED. AID PROJECT				

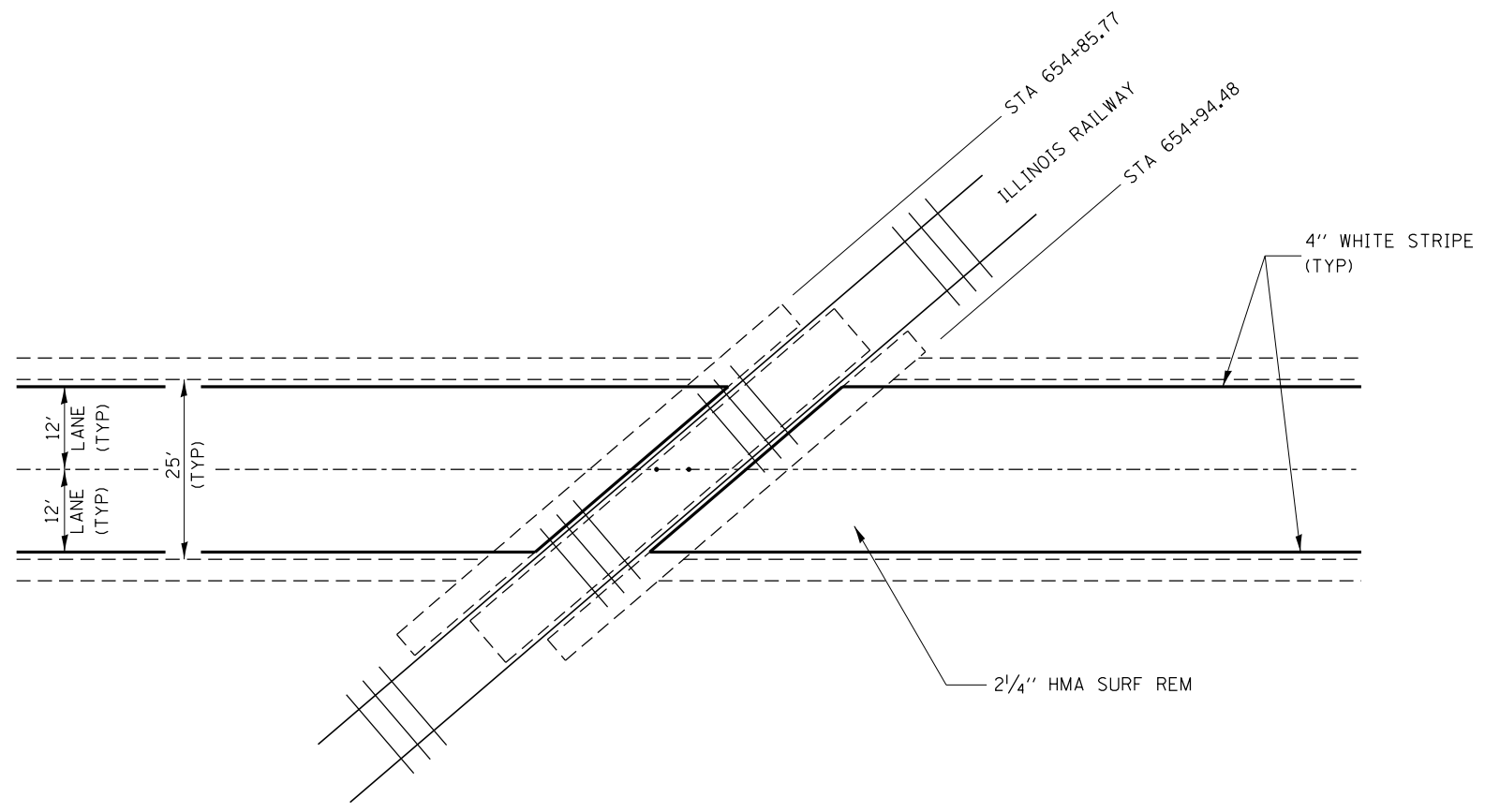




**SILICONE JOINT SEALER – SN 050-0047**

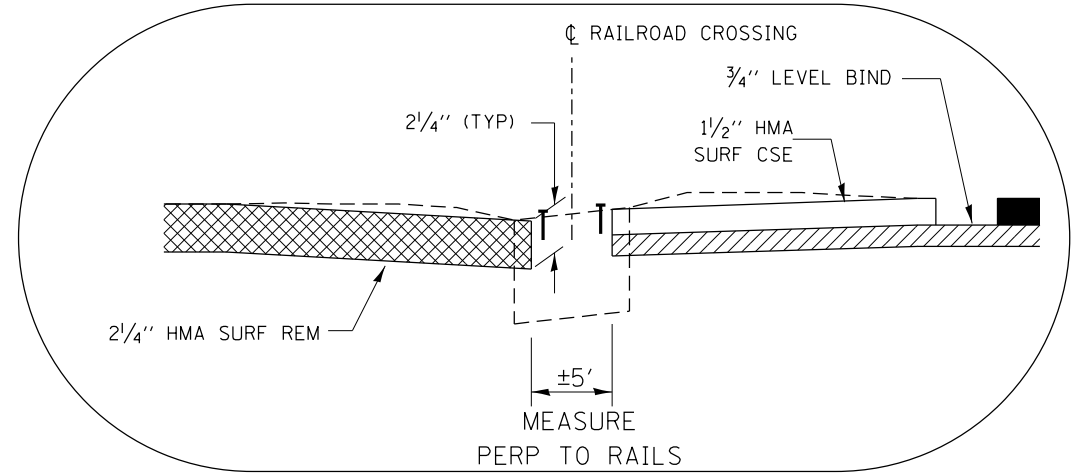
NOTE:  
 THE EXISTING PREFORMED JOINT SEAL (4") SHALL BE REMOVED AND REPLACED WITH A BACKER ROD AND SILICONE JOINT SEALER.  
 THE COST OF THE JOINT SEAL REMOVAL AND THE BACKER ROD WILL BE INCLUDED IN THE COST OF SILICONE JOINT SEALER, 2 3/4"

FILE NAME =	USER NAME = corcoranlm	DESIGNED -	REVISED -	<b>STATE OF ILLINOIS DEPARTMENT OF TRANSPORTATION</b>	<b>DETAILS</b>			F.A.P. RTE.	SECTION	COUNTY	TOTAL SHEETS	SHEET NO.
p:\11\084EBIDINTEG.illinois.gov\PIWIDOT\Documents\DOT Offices\District 3\Projects\03660\Drawings\03660-75-shr-details.dgn		CHECKED -	REVISED -		68	(1Z,1R,2RS-4	LASALLE	34	33			
PLOT SCALE = 100.0000' / in.		DATE -	REVISED -		CONTRACT NO. 66D75							
PLOT DATE = 3/13/2018					SCALE:	SHEET NO.	OF SHEETS	STA.	TO STA.	ILLINOIS FED. AID PROJECT		

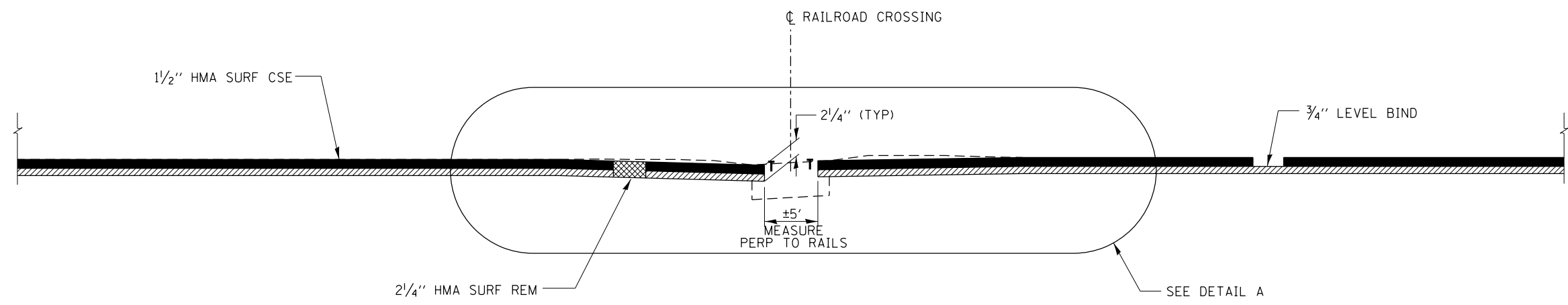


**PLAN AT RAILROAD CROSSING**

THE ILLINOIS RAILWAY WILL BE PERFORMING A REPAIR PROJECT TO THEIR IL 23 GRADE CROSSING (DOT/AAR NO. 065 128 B), SOUTH OF OTTAWA. THE REPAIR PROJECT WILL CONSIST OF THE REMOVAL OF THE EXISTING CONCRETE GRADE CROSSING PANELS AND FILLING IN WITH HMA. THIS WORK SHOULD BE COMPLETED PRIOR TO THIS MILLING AND RESURFACING PROJECT. THE CONTRACTOR WILL BE REQUIRED TO MILL THIS NEW HMA UP TO THE OUTER LIMITS OF THE RUBBER RAILSEAL AND RESURFACE INTO THE CROSSING



**DETAIL A**



**HMA SURFACE REMOVAL AT RAILROAD CROSSING**

FILE NAME =	USER NAME = corcoranlm	DESIGNED -	REVISED -	<b>STATE OF ILLINOIS DEPARTMENT OF TRANSPORTATION</b>	<b>RAILROAD CROSSING DETAILS</b>				F.A.P. RTE.	SECTION	COUNTY	TOTAL SHEETS	SHEET NO.
p:\11\084EBIDINTEG.illinois.gov\PWIDOT\Documents\DOT Offices\District 3\Projects\0366075-shr-details.dgn		CHECKED -	REVISED -		68	(1Z,1,IR,2RS-4	LASALLE	34	34				
PLOT SCALE = 100.0000' / in.		DATE -	REVISED -		SCALE: SHEET NO. OF SHEETS STA. TO STA.				CONTRACT NO. 66D75				
PLOT DATE = 3/13/2018									ILLINOIS FED. AID PROJECT				