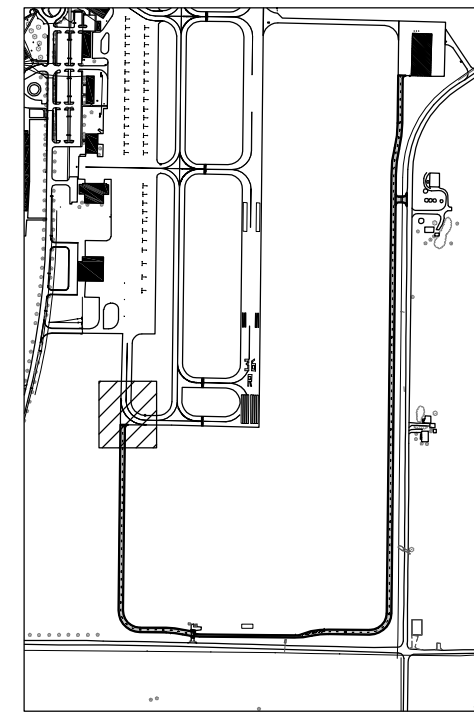
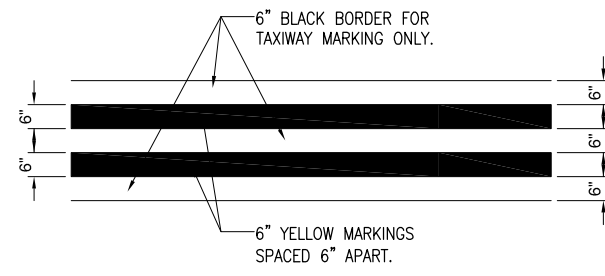


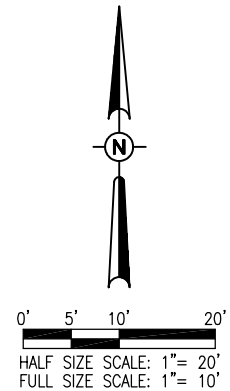
WATERBORNE PAINT MARKINGS	
YELLOW PAINT TAXIWAY EDGE LINES	6" x 424' x = 212 S.F.
YELLOW PAINT SKIPS	4" x 10' x 110 = 367 S.F.
YELLOW PAINT WARNING STRIPES	6" x 118' = 59 S.F.
YELLOW TOTAL = 638 S.F.	
WHITE EDGE STRIPES	4" x 10,562' = 3,521 S.F.
TOTAL WATERBORNE PAINT = 4,159 S.F.	



KEY PLAN



TAXIWAY EDGE MARKING



SO081

DATE	REVISION	BY

SOUTHERN ILLINOIS AIRPORT
 MURPHYSBORO / CARBONDALE, ILLINOIS

IL PROJ.: MDH-4173

Hanson Project No.	11A0037D_0001
Filename	R-021MRK.DWG
Scale	NOT TO SCALE
Date	04/20/2012
LAYOUT	JSL 03/21/2012
DRAWN	CWS 03/21/2012
REVIEWED	JSL 04/16/2012

Hanson Professional Services Inc.
 3125 New Era Road
 Murphysboro, Illinois 62966
 Offices Nationwide

CONSTRUCT PERIMETER
 ROAD TO SUPPORT
 ARFF/SRE BUILDING

PROPOSED
 PAVEMENT MARKINGS
 STA. 0+00 TO 1+50 & DETAILS