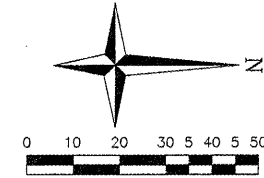
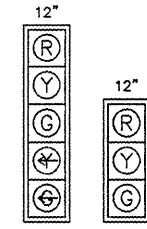


**CONTROLLER PHASING**

PROPOSED								
PHASE Ø	1	2	3	4	5	6	7	8
MOVEMENT	NB LT	SB		WB		NB		
CONCURRENT MOVEMENT PERMITTED	6	6	NOT USED	NONE	NOT USED	1 or 2	NOT USED	NOT USED

**TRAFFIC SIGNAL FACES**



SHEET NO.  
**44 OF 55**

Job No. 066-09  
Scale:  
Drawn by: AJT  
Design by: EF  
Approved by: RAS  
File Name: Shiloh Plans

ISSUE RECORD	
4/20/12	PS&E SUBMITTAL

Corporate Engineering Certificate # 000381

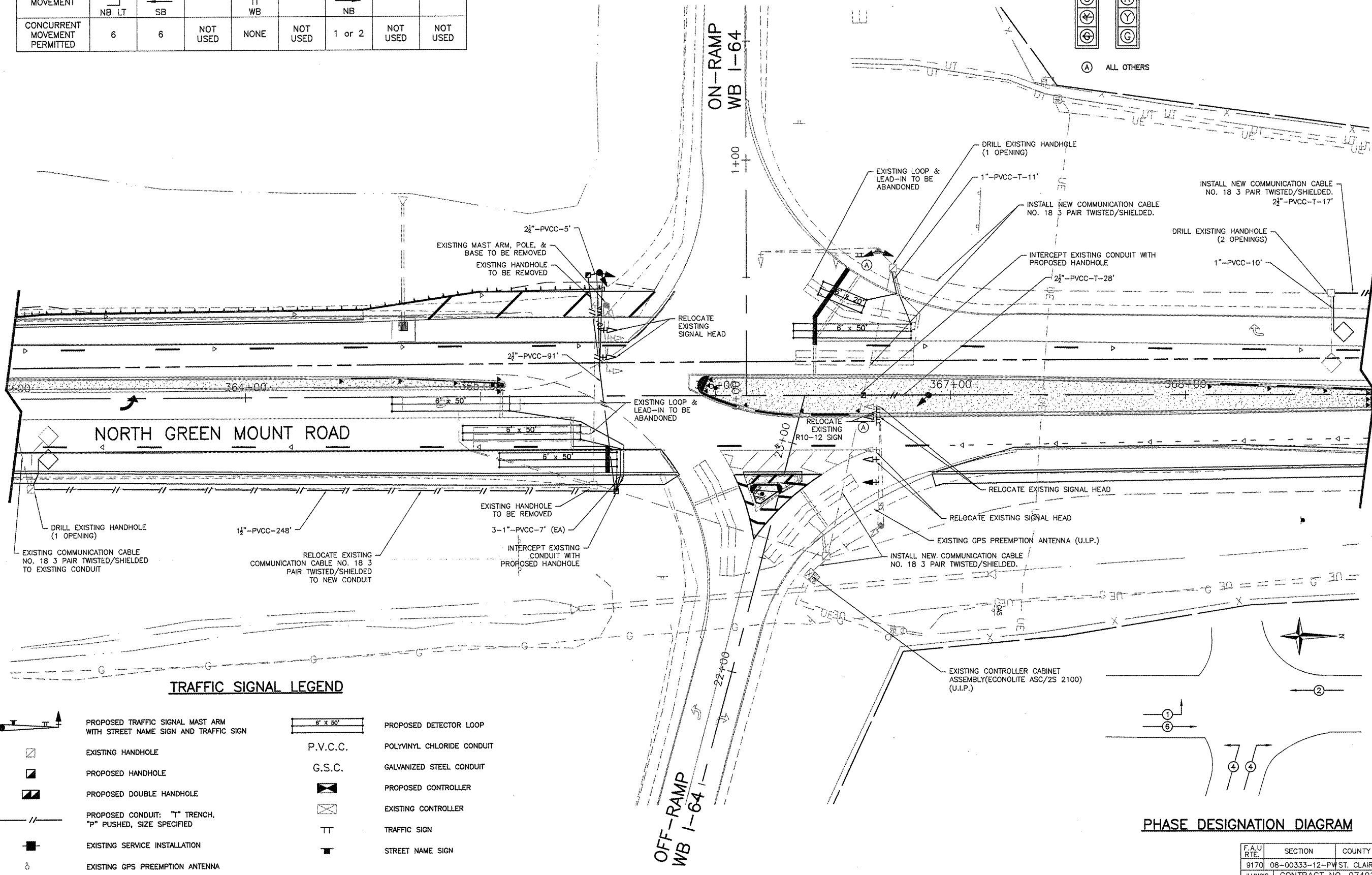
*Richard A. Schmitt*  
REGISTERED PROFESSIONAL ENGINEER  
CIVIL ENGINEER  
4/20/12

**CBB** Crawford, Bunte, Brammeier  
Traffic and Transportation Engineers

St. Louis, Missouri/Glen Carbon, Illinois  
314-878-6644 618-656-2612  
Fax: 314-878-5876 E-Mail: cbb@cbbtraffic.com

**TRAFFIC SIGNAL PLANS**

N. GREEN MOUNT ROAD & I-64  
E.B. RAMP, W.B. RAMP &  
REGENCY PARK/PIERCE BLVD  
SHILOH, ILLINOIS



**TRAFFIC SIGNAL LEGEND**

- |  |   |          |                            |
|--|---|----------|----------------------------|
|  | PROPOSED TRAFFIC SIGNAL MAST ARM WITH STREET NAME SIGN AND TRAFFIC SIGN |          | PROPOSED DETECTOR LOOP     |
|  | EXISTING HANDHOLE   | P.V.C.C. | POLYVINYL CHLORIDE CONDUIT |
|  | PROPOSED HANDHOLE   | G.S.C.   | GALVANIZED STEEL CONDUIT   |
|  | PROPOSED DOUBLE HANDHOLE  |          | PROPOSED CONTROLLER        |
|  | PROPOSED CONDUIT: "T" TRENCH, "P" PUSHED, SIZE SPECIFIED                |          | EXISTING CONTROLLER        |
|  | EXISTING SERVICE INSTALLATION   | TT       | TRAFFIC SIGN               |
|  | EXISTING GPS PREEMPTION ANTENNA   |          | STREET NAME SIGN           |

**PHASE DESIGNATION DIAGRAM**

F.A.U. RTE.	SECTION	COUNTY
9170	08-00333-12-PW	ST. CLAIR
ILLINOIS	CONTRACT NO. 97492	