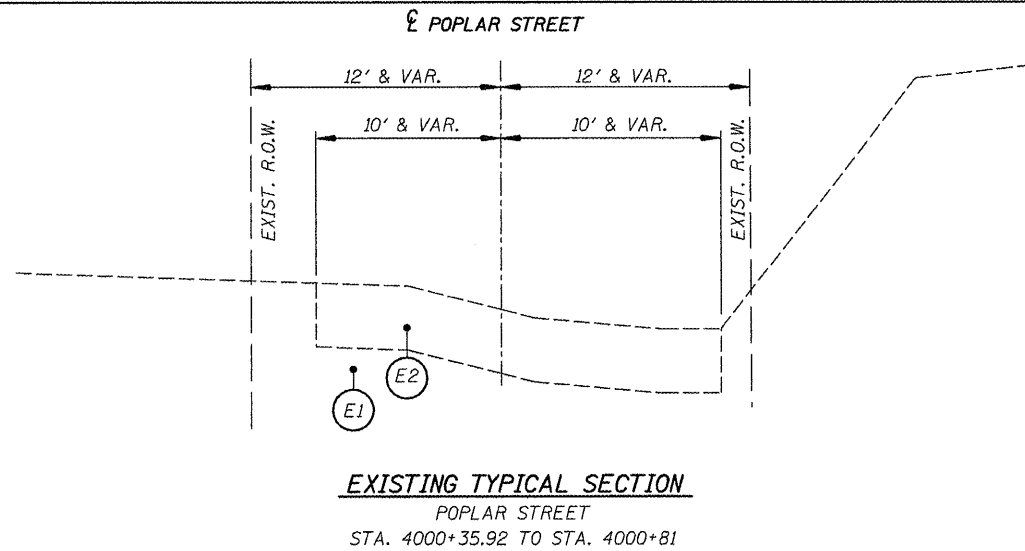
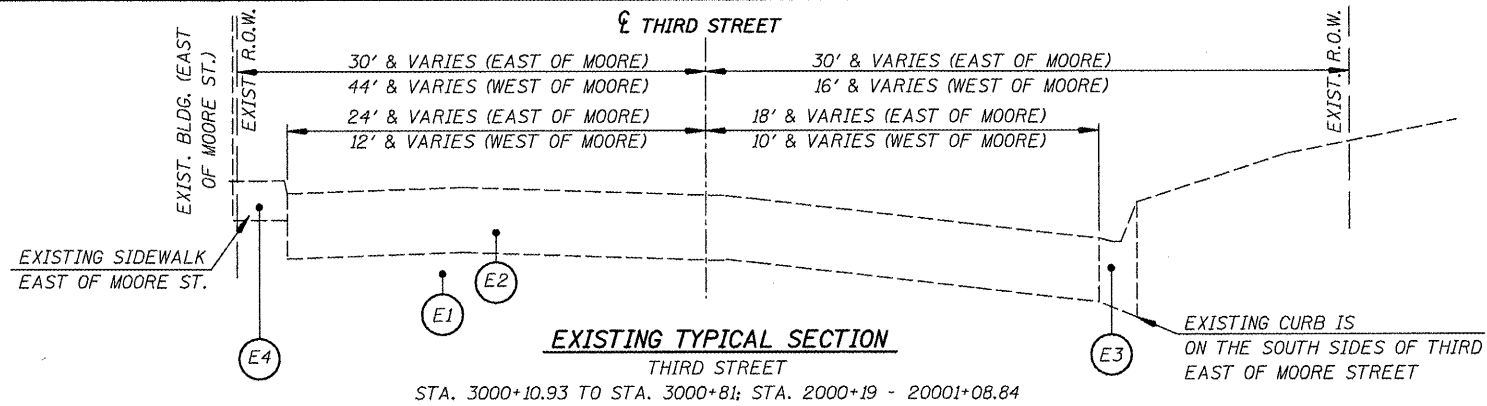
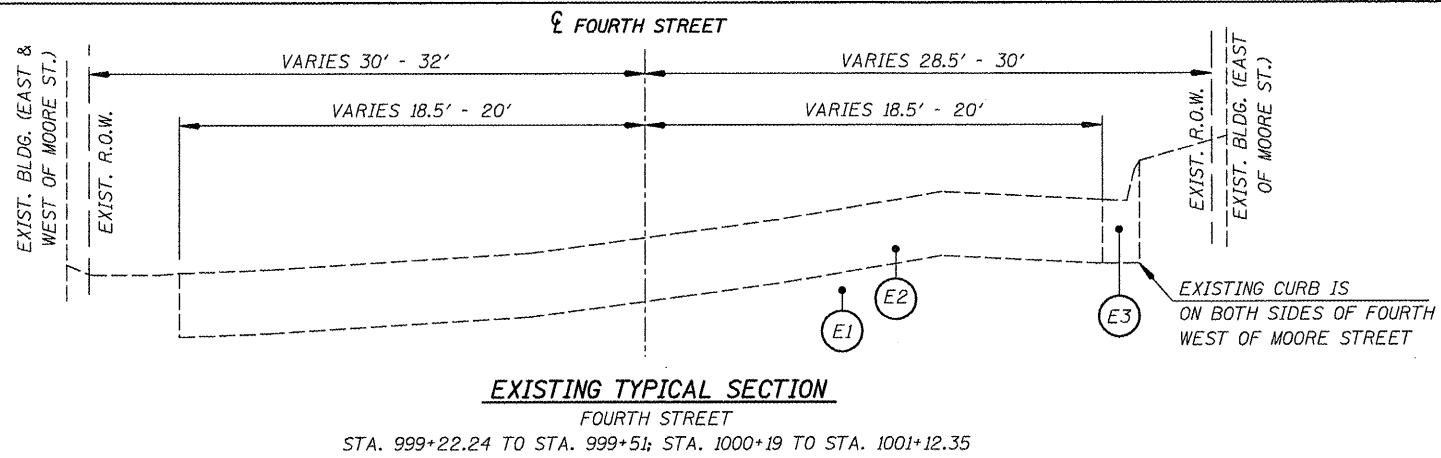


- EXISTING TYPICAL SECTION LEGEND**
- (E1) EXISTING AGGREGATE BASE COURSE, ESTIMATED 6" THICK
 - (E2) EXISTING BITUMINOUS SURFACE TREATMENT (OIL & CHIP), ESTIMATED 2" THICK
 - (E3) EXISTING CURB AND GUTTER
 - (E4) EXISTING SIDEWALK (4" THICK)



FILE NAME = 6185-typlotooxisting.dgn
 \\6185\water\coo-e\st-phase\1\c40d-rd4c
 \\6185\typlotooxisting.dgn

USER NAME = JUSERDESCR.
 PLOT SCALE = 1/8" = 1'-0"
 PLOT DATE = 3/28/2012

DESIGNED - HMG: CRW & EDW
 DRAWN - HMG: CRW, EDW, & KOJ
 CHECKED - HMG: CRW
 DATE -

REVISED -
 REVISED -
 REVISED -
 REVISED -

**STATE OF ILLINOIS
 DEPARTMENT OF TRANSPORTATION**

**EXISTING STREET
 TYPICAL SECTIONS**

SCALE: SHEET NO. OF SHEETS STA. TO STA.

F.A. RTE.	SECTION	COUNTY	TOTAL SHEETS	SHEET NO.
9315	06-00032-03-PV	MONROE	93	4
FED. ROAD DIST. NO. ILLINOIS FED. AID PROJECT			CONTRACT NO. 97488	

HMG ENGINEERS, INC., 1075 LAKE ROAD, PO BOX 70, CARLYLE, IL 62231 PHONE (618) 594-3711 WWW.HMGENGINEERS.COM