

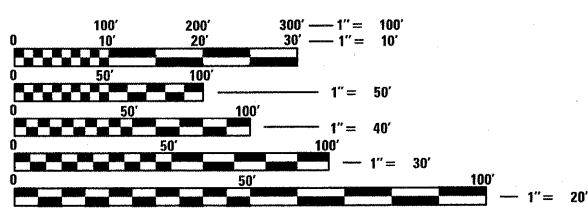
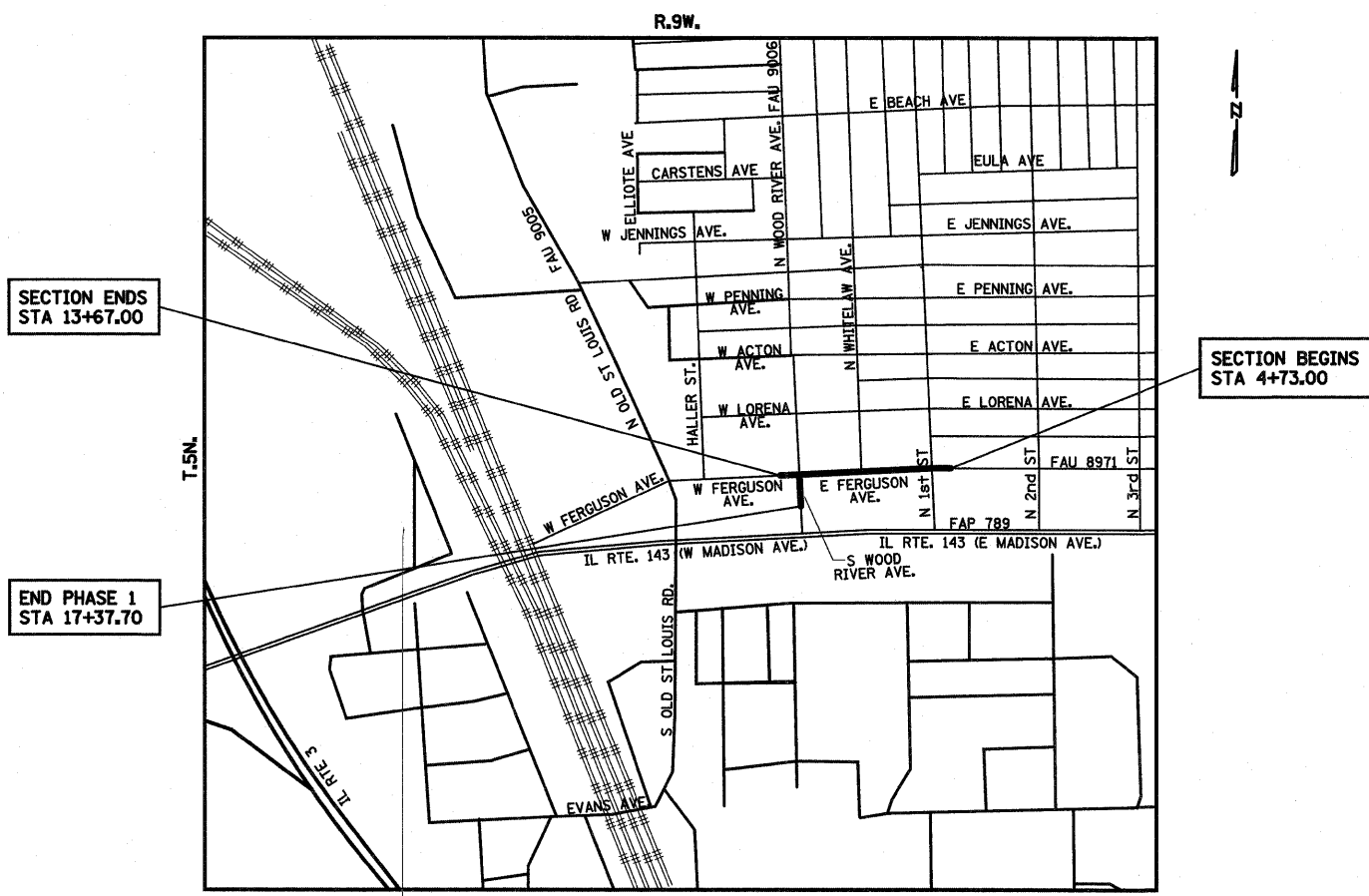
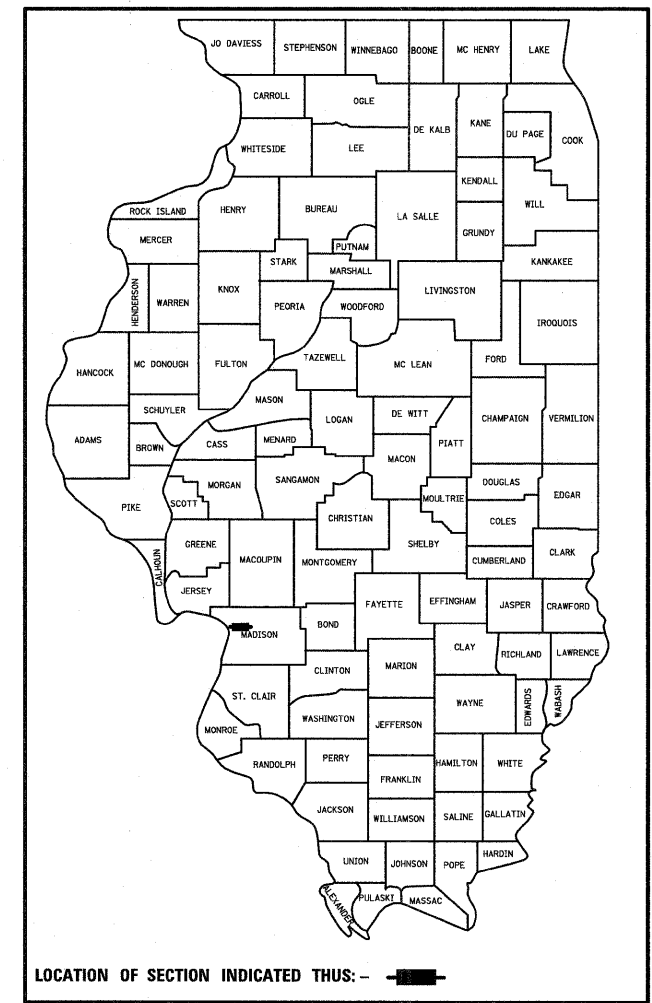
PLANS FOR PROPOSED HIGHWAY IMPROVEMENT

ILLINOIS TRANSPORTATION ENHANCEMENT PROGRAM FUNDS
CITY OF WOOD RIVER
FAU ROUTE 8971 & FAU ROUTE 9006
WOOD RIVER STREETScape PHASE 1
SECTION 10-00047-01-LS
MADISON COUNTY
PROJECT TE-00D8(175)
JOB NO. C-98-335-10

F.A.U. RTE.	SECTION	COUNTY	TOTAL SHEETS	SHEET NO.
•	10-00047-01-LS	MADISON	75	1
FED. AID PROJECT		ILLINOIS	CONTRACT NO. 97477	

• FAU ROUTE 8971 & FAU ROUTE 9006
WOOD RIVER STREETScape PHASE 1

FOR INDEX OF SHEETS SEE SHEET 2



FULL SIZE PLANS HAVE BEEN PREPARED USING STANDARD ENGINEERING SCALES. REDUCED SIZED PLANS WILL NOT CONFORM TO STANDARD SCALES. IN MAKING MEASUREMENTS ON REDUCED PLANS, THE ABOVE SCALES MAY BE USED.

J.U.L.I.E.
JOINT UTILITY LOCATION INFORMATION FOR EXCAVATION
1-800-892-0123
OR 811

PROJECT ENGINEER ELIZABETH S. WITT, P.E.
PROJECT MANAGER BRIAN R. MUELLER, P.E.

DESIGN DESIGNATION

FERGUSON AVENUE:
ADT = 3100 (2012) URBAN MINOR ARTERIAL
WOOD RIVER AVENUE:
ADT = 5500 (2012) URBAN MAJOR COLLECTOR

LOCATION MAP



LENGTH OF FERGUSON AVE. IMPROVEMENT = 894 FT (0.169 MILES)
LENGTH OF WOOD RIVER AVE. IMPROVEMENT = 152 FT (0.029 MILES)
TOTAL LENGTH = 1046 FT (0.198 MILES)



Brian R. Mueller
ILLINOIS PROFESSIONAL ENGINEER NO. 062-052018
EXP. 11-30-2013
DATE 04-13-12

STATE OF ILLINOIS
DEPARTMENT OF TRANSPORTATION

APPROVED April 13-2012 20
Fred Ufert
FRED UERT, MAYOR

PASSED April 18 20 12
[Signature]
DISTRICT 8 ENGINEER OF LOCAL ROADS & STREETS

RELEASING FOR April 18 20 12
BID BASED ON [Signature]
LIMITED REVIEW DEPUTY DIRECTOR OF HIGHWAYS, REGION 5 ENGINEER

PRINTED BY THE AUTHORITY
OF THE STATE OF ILLINOIS



BERNARDIN LOCHMUELLER & ASSOCIATES, INC.
3 OAK DRIVE
MARYVILLE, ILLINOIS 62062-5635
(618) 288-4665
FAX (618) 288-4666

GENERAL NOTES

1. ILLINOIS STATE LAW REQUIRES 48 HOURS NOTICE BE GIVEN TO ALL UTILITIES BEFORE DIGGING. FIELD MARKING OF FACILITIES MAY ALSO BE OBTAINED BY CONTACTING J.U.L.I.E. MEMBERS AND FOR NON-J.U.L.I.E. MEMBERS, THE UTILITY COMPANIES DIRECTLY. AGENCIES KNOWN TO HAVE FACILITIES WITHIN THE PROJECT AREA ARE AS FOLLOWS:

*CITY OF WOOD RIVER	WATER AND SEWER	111 NORTH WOOD RIVER AVE. WOOD RIVER, IL 62095
*AMEREN IP	GAS AND ELECTRIC	2600 NORTH CENTER PO BOX 378 MARYVILLE, IL 62062
*CHARTER COMMUNICATIONS	CABLE	4676 SIGNATURE INDUSTRIAL DRIVE EDWARDSVILLE, IL 62025
*ATT/DISTRIBUTION	COMMUNICATION	203 GOETHE FLOOR 2 COLLINSVILLE, IL 62234

MEMBERS OF J.U.L.I.E. (800) 892-0123 ARE INDICATED BY *
NON J.U.L.I.E. MEMBERS MUST BE NOTIFIED INDIVIDUALLY.

2. ANY EXCAVATION OR OPEN TRENCH ADJACENT TO THE TRAFFIC LANES SHALL BE PROTECTED WITH EXTENDED LEG BARRICADES AND APPROPRIATE LIGHTS.
3. THE NEED FOR SEEDING IS NOT ANTICIPATED FOR THIS PROJECT. IN THE EVENT THAT EARTH SURFACES ARE DISTURBED WITHIN THE LIMITS OF EXISTING RIGHT OF WAY OR TEMPORARY EASEMENTS, SEEDING AND FERTILIZING WILL BE DONE TO THE SATISFACTION OF THE ENGINEER AND COST INCLUDED IN THE COST OF THE CONTRACT. IN THE EVENT OF DISTURBED EARTH SURFACES OUTSIDE THE LIMITS OF EXISTING RIGHT OF WAY OR TEMPORARY EASEMENTS, SEEDING AND FERTILIZING WILL BE DONE TO THE SATISFACTION OF THE ENGINEER AND COSTS IS THE RESPONSIBILITY OF THE CONTRACTOR.
4. ACCESS TO ALL PUBLIC, PRIVATE, AND COMMERCIAL PROPERTIES SHALL BE MAINTAINED AT ALL TIMES. ENTRANCES SHALL BE CONSTRUCTED IN HALF WIDTHS AS NECESSARY, OR IF PROPERTY IS ACCESSED BY MORE THAN ONE ENTRANCE, ONE CAN BE CLOSED.
5. PEDESTRIAN ACCESS TO ALL OCCUPIED BUILDINGS THROUGHOUT THE PROJECT SHALL BE MAINTAINED AT ALL TIMES. THE CONTRACTOR SHALL PROVIDE ACCESS BY USE OF AGGREGATE FOR FILLING IN VOIDS TEMPORARILY OR BRIDGES TO SPAN VOIDS AND CONCRETE POURS TEMPORARILY. AGGREGATE OR THE USE OF TEMPORARY BRIDGES SHALL MEET THE APPROVAL OF THE ENGINEER AND THE COSTS SHALL BE CONSIDERED AS INCLUDED IN THE OTHER ITEMS OF WORK.
6. THE RECONSTRUCTION OF EXISTING DRIVEWAYS, SIDEWALK, PAVEMENT, CURB AND GUTTER, AS WELL AS OTHER MISCELLANEOUS ITEMS MAY REQUIRE EXCAVATIONS OR AGGREGATE FILL MATERIAL DURING LEVELING TO ESTABLISH THE SUBGRADE OR FORMING FOR THE VARIOUS RECONSTRUCTION OPERATIONS FOR THIS PROJECT. ALL EXCAVATIONS OR AGGREGATE FILL UTILIZED FOR THE RECONSTRUCTION OF THE VARIOUS ITEMS WILL NOT BE PAID FOR SEPARATELY BUT CONSIDERED AS INCLUDED IN THE COST OF THE VARIOUS ITEMS OF WORK.
7. THESE PLANS MAY INCLUDE REFERENCE TO PHASE 2 CONSTRUCTION. THESE REFERENCES SHALL BE INTERPRETED AS BEING PERFORMED BY OTHERS.
8. ALL EXISTING STREET SIGNS LOCATED ALONG FERGUSON AVENUE WITHIN THE PROJECT LIMITS SHALL BE REMOVED AND STOCKPILED AT A LOCATION DIRECTED BY THE ENGINEER. COSTS FOR SIGN REMOVAL AND STOCK PILING ARE INCLUDED IN SIDEWALK REMOVAL.
9. AN EXISTING TREE STUMP MAY EXIST IN CONNECTOR SIDEWALK NO. 4. THE STUMP SHALL BE REMOVED BY GRINDING OR OTHER METHODS APPROVED BY THE ENGINEER. THIS WILL BE PAID FOR AS TREE REMOVAL (OVER 15 UNITS DIAMETER).
10. PAVEMENT RECONSTRUCTION OPERATIONS MAY REQUIRE ADJUSTMENT OF TRAFFIC CONTROL DURING NON-WORKING HOURS IN ORDER TO ACCOMMODATE TRAFFIC MOVEMENTS. THIS MAY REQUIRE PLACEMENT OF AGGREGATE TO FACILITATE THESE MOVEMENTS AS DIRECTED BY THE ENGINEER. COST OF AGGREGATE REQUIRED SHALL BE INCLUDED IN THE ITEMS INVOLVED IN PAVEMENT RECONSTRUCTION.
11. CONNECTION OF PROPOSED STORM SEWERS TO EXISTING DRAINAGE STRUCTURES SHALL BE DONE IN A MANNER MEETING THE APPROVAL OF THE ENGINEER AND SHALL CONFORM TO SECTION 501 OF THE STANDARD SPECIFICATIONS. THE COST OF THIS CONNECTION AND/OR MODIFICATION WILL NOT BE PAID FOR SEPARATELY, BUT CONSIDERED AS INCLUDED IN THE COST OF THE PROPOSED STORM SEWER.
12. THE SOURCE OF SUPPLY AND QUALITY REQUIREMENTS FOR METAL MATERIALS AND APPLICATION OF COATINGS. GALVANIZING, ETC. SHALL BE ACCORDING TO ARTICLE 106.01 OF STANDARD SPECIFICATIONS.

COMMITMENTS

NONE

INDEX OF SHEETS

1	TITLE SHEET
2	GENERAL NOTES, INDEX OF SHEETS AND STANDARDS
3	SUMMARY OF QUANTITIES
4-5	TYPICAL SECTIONS
6-7	SCHEDULE OF QUANTITIES
8-10	ALIGNMENT, TIES, AND BENCHMARKS
11-14	PLAN DETAILS
15-17	INTERSECTION DETAILS
18	CONNECTOR SIDEWALK DETAILS
19-22	SIDEWALK AND RAMP DETAILS
23-24	DRAINAGE DETAILS
25-28	REMOVAL PLANS
29-32	PAVEMENT MARKING PLANS
33-36	SIGNING DETAILS
37-39	LIGHTING DETAILS
40-43	MISCELLANEOUS DETAILS
44-66	CROSS SECTIONS - FERGUSON AVE.
67-71	CROSS SECTIONS - SOUTH WOOD RIVER AVE.
72-73	CROSS SECTIONS - CONNECTOR SIDEWALK NO 3
74-75	CROSS SECTIONS - CONNECTOR SIDEWALK NO 4

IDOT HIGHWAY STANDARDS

000001-06
353001-04
420001-07
420701-02
424001-06
424016
602301-03
604001-03
604006-04
604091-02
606001-04
606301-04
701501-06
701801-05
701901-02
720006-03
720011-01
729001-01
780001-03
836001-01

• FAU ROUTE 8971 & FAU ROUTE 9006
WOOD RIVER STREETSCAPE PHASE 1

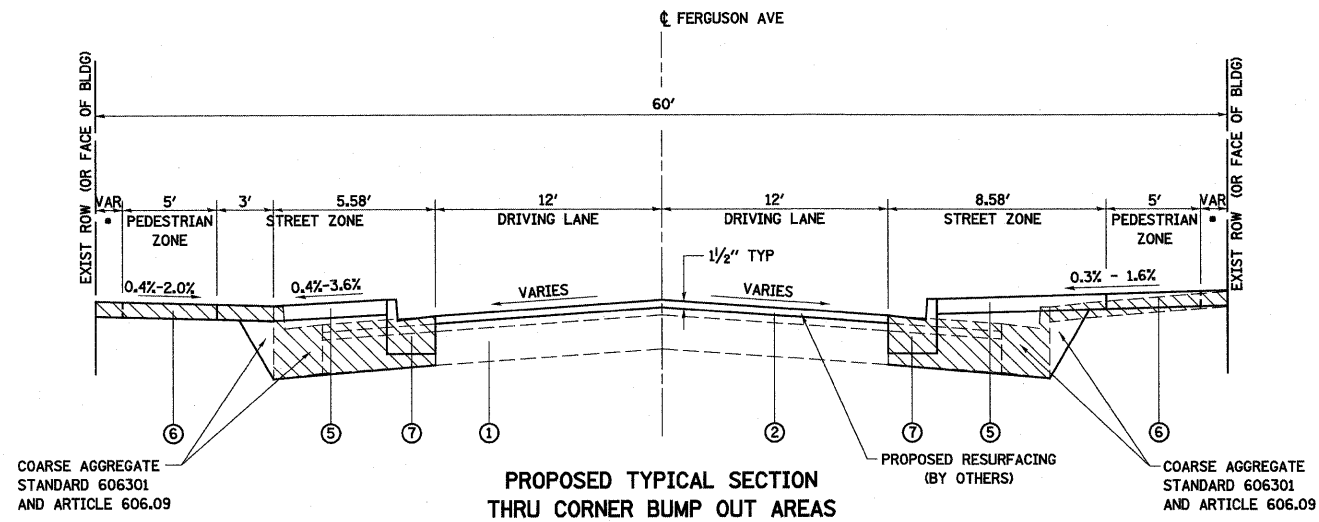
FILE NAME =	USER NAME = John	DESIGNED - JWS	REVISED -	CITY OF WOOD RIVER	WOOD RIVER STREETSCAPE		F.A.U. RTE.	SECTION	COUNTY	TOTAL SHEETS	SHEET NO.
S:\Projects\10-0001-001-Wood River Streetscape\dgn\hassel.dgn\gennotes.dgn	hassel.dgn\gennotes.dgn	DRAWN - PDB	REVISED -		GENERAL NOTES, INDEX OF SHEETS AND STANDARDS		•	10-00047-01-LS	MADISON	75	2
		CHECKED - BRM	REVISED -		SCALE:	SHEET NO. 1 OF 1 SHEETS	STA.	TO STA.	CONTRACT NO. 97477		
		DATE - 6-1-2011	REVISED -		FED. ROAD DIST. NO. ILLINOIS FED. AID PROJECT						

CODED NO.	DESCRIPTION	UNIT	TOTAL QUANTITY	CONSTRUCTION CODE	
				CONSTRUCTION	LIGHTING
20100210	TREE REMOVAL (OVER 15 UNITS DIAMETER)	UNIT	24	24	
20800150	TRENCH BACKFILL	CU YD	49	49	
35300510	PORTLAND CEMENT CONCRETE BASE COURSE 10 1/2"	SQ YD	125	125	
40201000	AGGREGATE FOR TEMPORARY ACCESS	TON	10	10	
42001200	PAVEMENT FABRIC	SQ YD	125	125	
42300400	PORTLAND CEMENT CONCRETE DRIVEWAY PAVEMENT, 8 INCH	SQ YD	17	17	
42400100	PORTLAND CEMENT CONCRETE SIDEWALK 4 INCH	SQ FT	15068	15068	
42400800	DETECTABLE WARNINGS	SQ FT	239	239	
44000100	PAVEMENT REMOVAL	SQ YD	391	391	
44000200	DRIVEWAY PAVEMENT REMOVAL	SQ YD	32	32	
44000300	CURB REMOVAL	FOOT	50	50	
44000500	COMBINATION CURB AND GUTTER REMOVAL	FOOT	660	660	
44000600	SIDEWALK REMOVAL	SQ FT	21727	21727	
550A0050	STORM SEWERS, CLASS A, TYPE 1 12"	FOOT	253	253	
60234200	INLETS, TYPE A, TYPE 1 FRAME, OPEN LID	EACH	2	2	
60235700	INLETS, TYPE A, TYPE 3 FRAME AND GRATE	EACH	5	5	
60237470	INLETS, TYPE A, TYPE 24 FRAME AND GRATE	EACH	3	3	
60263000	INLETS TO BE RECONSTRUCTED WITH NEW TYPE 1 FRAME, CLOSED LID	EACH	1	1	
60500305	FILLING INLETS	EACH	1	1	
60600605	CONCRETE CURB, TYPE B	FOOT	25	25	
60605000	COMBINATION CONCRETE CURB AND GUTTER, TYPE B-6.24	FOOT	724	724	
67100100	MOBILIZATION	L SUM	1	1	
70102620	TRAFFIC CONTROL AND PROTECTION, STANDARD 701501	L SUM	1	1	
70102640	TRAFFIC CONTROL AND PROTECTION, STANDARD 701801	L SUM	1	1	
72000100	SIGN PANEL - TYPE 1	SQ FT	13	13	
72400100	REMOVE SIGN PANEL ASSEMBLY, TYPE A	EACH	6	6	
72400500	RELOCATE SIGN PANEL ASSEMBLY - TYPE A	EACH	22	22	
72900100	METAL POST - TYPE A	FOOT	220	220	
72900200	METAL POST - TYPE B	FOOT	102	102	
78000600	THERMOPLASTIC PAVEMENT MARKING - LINE 12"	FOOT	697	697	
78000650	THERMOPLASTIC PAVEMENT MARKING - LINE 24"	FOOT	103	103	
81028320	UNDERGROUND CONDUIT, PVC, 1" DIA.	FOOT	689		689
81702100	ELECTRIC CABLE IN CONDUIT, 600V (XLP-TYPE USE) 1/C NO. 12	FOOT	2493		2493
84200600	REMOVAL OF LIGHTING UNIT, NO SALVAGE	EACH	1		1
84200804	REMOVAL OF POLE FOUNDATION	EACH	1		1
X0321973	MODIFY EXISTING SERVICE INSTALLATION	EACH	2		2
X0326020	UTILITY PROTECTION PAD	SQ YD	63		63
X0326859	PAVEMENT IMPRINTING	SQ YD	249	249	
X0539800	TREE GRATES	EACH	1	1	
X4240420	PORTLAND CEMENT CONCRETE SIDEWALK 4 INCH, SPECIAL	SQ FT	8467	8467	
X6060714	CONCRETE MEDIAN (SPECIAL)	SQ FT	20	20	
X7330064	SIGN SUPPORT SPECIAL	EACH	7	7	
XX004618	SINGLE STREET LIGHT AND POLE	EACH	6		6

* SPECIALTY ITEMS

* FAU ROUTE 8971 & FAU ROUTE 9006
WOOD RIVER STREETScape PHASE 1

FILE NAME =	USER NAME = Paul	DESIGNED - JWS	REVISED -	CITY OF WOOD RIVER	WOOD RIVER STREETScape SUMMARY OF QUANTITIES		F.A.I.L. RTE.	SECTION	COUNTY	TOTAL SHEETS	SHEET NO.	
#FILEL#	PLOT SCALE = 48.0000' / IN.	DRAWN - ESW	REVISED -		SCALE:	SHEET NO. 1 OF 1 SHEETS	STA.	TO STA.	10-00047-01-LS	MADISON	75	3
	PLOT DATE = 4/16/2012	CHECKED - BRM	REVISED -		CONTRACT NO. 97477		FED. ROAD DIST. NO. ILLINOIS FED. AID PROJECT					
		DATE - 5-31-11	REVISED -									



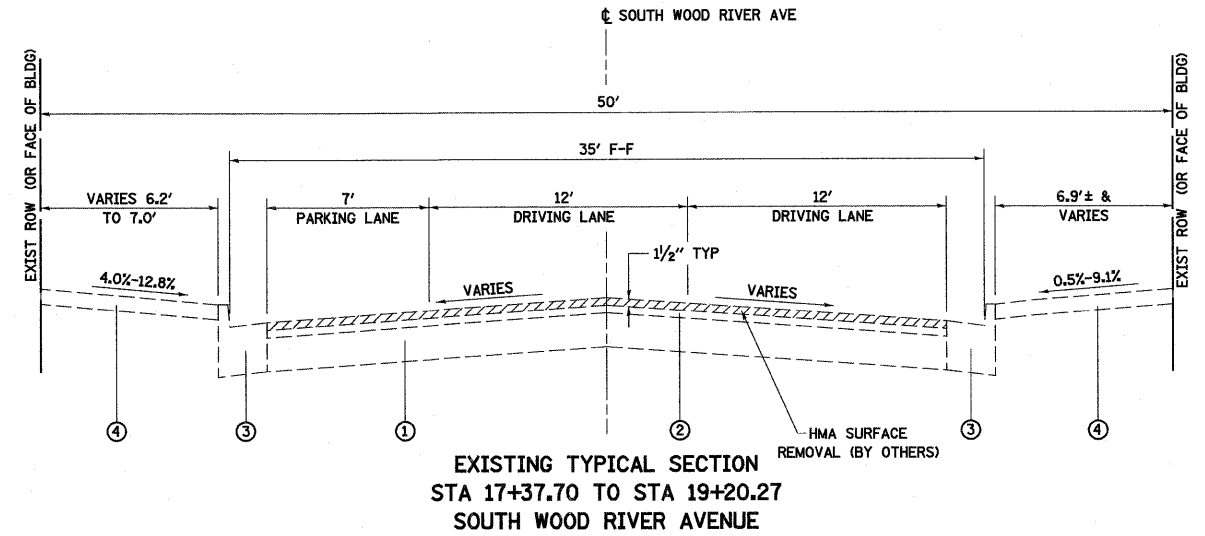
SWALE CONDITION
 LT. STA 4+80.68 TO STA 5+33.46
 LT. STA 5+87.92 TO STA 6+37.68
 RT. STA 5+91.01 TO STA 6+42.91
 LT. STA 13+06.89 TO STA 13+59.54
 RT. STA 13+08.26 TO STA 13+59.82

PROPOSED TYPICAL SECTION THRU CORNER BUMP OUT AREAS

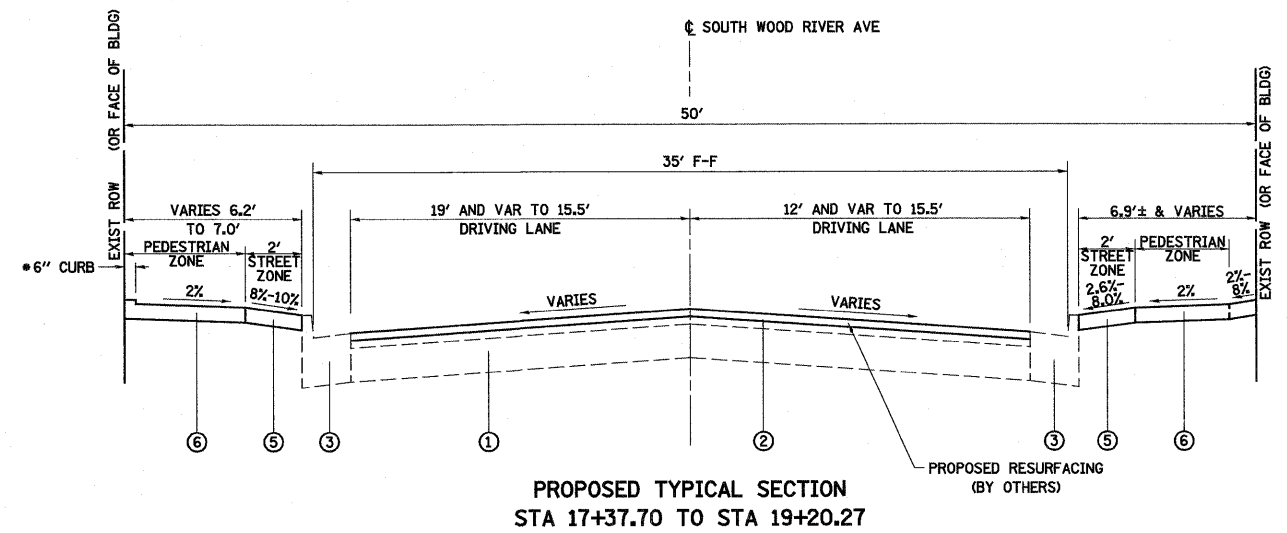
• COMMERCIAL ZONE
 SEE CROSS SECTIONS FOR VARIABLE SLOPES

SLOPE CONDITION
 RT. STA 4+83.69 TO STA 5+35.89
 LT. STA 12+08.74 TO STA 12+55.06
 RT. STA 12+42.53 TO STA 12+55.55

FERGUSON AVENUE



EXISTING TYPICAL SECTION STA 17+37.70 TO STA 19+20.27 SOUTH WOOD RIVER AVENUE



PROPOSED TYPICAL SECTION STA 17+37.70 TO STA 19+20.27

• STA 17+75.09 TO STA 18+20.31
 CURB HEIGHT VARIES 0.7" TO 2.5"
 COST INCLUDED IN SIDEWALK

SEE CROSS SECTIONS FOR VARIABLE SLOPES

SOUTH WOOD RIVER AVENUE

LEGEND

- ① EXISTING PAVEMENT STRUCTURE
- ② EXISTING HOT MIX ASPHALT
- ③ EXISTING COMBINATION CURB & GUTTER, TYPE B-6.24
- ④ EXISTING CONCRETE SIDEWALK
- ⑤ PROPOSED PORTLAND CEMENT CONCRETE SIDEWALK 4" SPECIAL
- ⑥ PROPOSED PORTLAND CEMENT CONCRETE SIDEWALK 4"
- ⑦ PROPOSED COMBINATION CURB & GUTTER, TYPE B-6.24
- ⑧ PROPOSED PORTLAND CEMENT CONCRETE DRIVEWAY PAVEMENT 8"

- 1/2" HOT MIX ASPHALT SURFACE REMOVAL (BY OTHERS)
- REMOVAL ITEMS

• FAU ROUTE 8971 & FAU ROUTE 9006
 WOOD RIVER STREETSCAPE PHASE 1

FILE NAME =	USER NAME = Paul	DESIGNED - JWS	REVISED -	CITY OF WOOD RIVER	WOOD RIVER STREETSCAPE TYPICAL SECTIONS - PHASE 1			F.A.U. RTE.	SECTION	COUNTY	TOTAL SHEETS	SHEET NO.		
S:\Projects\40-0001-001 Wood River Streetscape\dwg\hassel.dgn\typsec.ph 1.dgn		DRAWN - BAB	REVISED -		SCALE: 1"=50'	SHEET NO.	OF	SHEETS	STA.	TO STA.	10-00047-01-LS	MADISON	75	5
		CHECKED - BRM	REVISED -											
		DATE - 6-1-2011	REVISED -											
												CONTRACT NO. 97477		
												FED. ROAD DIST. NO. ILLINOIS FED. AID PROJECT		

PAVEMENT AND SIDEWALK SCHEDULE

STATION	STATION	SIDE	ROADWAY	PORTLAND CEMENT CONCRETE BASE COURSE 10 1/2" (SQ YD)	AGGREGATE FOR TEMPORARY ACCESS (TON)	PAVEMENT FABRIC (SQ YD)	PORTLAND CEMENT CONCRETE DRIVEWAY PAVEMENT, 8 INCH (SQ YD)	PORTLAND CEMENT CONCRETE SIDEWALK 4 INCH (SQ FT)	DETECTABLE WARNINGS (SQ FT)	CONCRETE CURB, TYPE B (FT)	COMBINATION CONCRETE CURB AND GUTTER, TYPE B-6. 24 (FT)	UTILITY PROTECTION PAD (SQ YD)	TREE GRATES (EACH)	CONCRETE MEDIAN (SPECIAL) (SQ FT)	PORTLAND CEMENT CONCRETE SIDEWALK 4 INCH, SPECIAL (SQ FT)
4+58	5+46	RT	FERGUSON	11		11		738	19		77	3		4	440
4+58	5+45	LT	FERGUSON	16		16		625	16		77	3			306
5+78	6+59	RT	FERGUSON	16		16		565	17		75	3		6	454
5+79	12+66	LT	FERGUSON	26		26		4409	45		172	22		6	2180
6+59	6+80	RT	FERGUSON		10		17								
6+80	9+01	RT	FERGUSON					1466	16		18	8		4	561
9+28	12+66	RT	FERGUSON	15		15		2226	30		93	10			971
12+96	13+82	LT	FERGUSON	17		17		712	13		80	3			334
12+97	13+82	RT	FERGUSON	16		16		682	16		79	3			345
17+32	17+46	LT	S WOOD RIVER AVE	2		2		65	10		13				
17+32	17+47	RT	S WOOD RIVER AVE	2		2		55	9		12				
17+61	18+86	LT	S WOOD RIVER AVE	4		4		555	8		14	4			224
17+63	18+86	RT	S WOOD RIVER AVE					583	8		14	4			230
15+00	16+25	LT	SIDEWALK 3					1010	16						742
10+00	11+24	LT	SIDEWALK 4					1377	16	25			1		1680
			TOTAL	125	10	125	17	15068	239	25	724	63	1	20	8467

REMOVAL SCHEDULE

STATION	STATION	SIDE	ROADWAY	PAVEMENT REMOVAL (SQ YD)	DRIVEWAY PAVEMENT REMOVAL (SQ YD)	CURB REMOVAL (FT)	COMBINATION CONCRETE CURB AND GUTTER REMOVAL (FT)	SIDEWALK REMOVAL (SQ FT)	REMOVAL OF POLE FOUNDATION (EACH)
4+58	5+46	RT	FERGUSON	45			71	803	
4+58	5+45	LT	FERGUSON	48			72	794	
5+78	6+59	RT	FERGUSON	51			69	753	
5+79	6+09	LT	FERGUSON	48			78	274	
6+09	6+29	LT	FERGUSON		15				
6+29	12+66	LT	FERGUSON	44			88	5782	
6+59	6+80	RT	FERGUSON		17				
6+80	9+01	RT	FERGUSON				18	2103	
9+28	12+66	RT	FERGUSON	45			86	3037	
12+96	13+82	LT	FERGUSON	48			75	754	
12+97	13+82	RT	FERGUSON	50			73	785	
17+32	17+46	LT	S WOOD RIVER AVE	5		13		60	
17+32	17+47	RT	S WOOD RIVER AVE	5		12		49	
17+61	18+86	LT	S WOOD RIVER AVE	3			16	833	
17+63	18+86	RT	S WOOD RIVER AVE				14	854	
15+00	16+25	LT	SIDEWALK 3					1752	
10+00	11+24	LT	SIDEWALK 4			25		3094	1
			TOTAL	392	32	50	660	21727	1

TREE REMOVAL SCHEDULE

STATION	SIDE	ROADWAY	TREE REMOVAL (OVER 15 UNITS DIAMETER) (UNIT)
10+28	LT	SIDEWALK 4	24
		TOTAL	24

DRAINAGE STRUCTURES SCHEDULE

STRUCTURE NUMBER	STATION	OFFSET	SIDE	ROADWAY	INLETS, TYPE A, TYPE 1 FRAME, OPEN LID (EACH)	INLETS, TYPE A, TYPE 3 FRAME AND GRATE (EACH)	INLETS, TYPE A, TYPE 24 FRAME AND GRATE (EACH)	INLETS TO BE RECONSTRUCTED WITH NEW TYPE 1 FRAME, CLOSED LID (EACH)	FILLING INLETS (EACH)
1	4+84	18.4	LT	FERGUSON		1			
3	5+29	19.9	LT	FERGUSON				1	
4	4+87	18.4	RT	FERGUSON		1			
6	5+29	19.6	RT	FERGUSON			1		
8	5+42	21.6	RT	FERGUSON			1		
9	5+84	23.0	RT	FERGUSON			1		
14	13+11	15.1	LT	FERGUSON		1			
16	13+57	18.3	LT	FERGUSON		1			
17	13+56	18.6	RT	FERGUSON		1			
19	13+20	19.5	RT	FERGUSON	1				
21	13+09	16.7	RT	FERGUSON			1		
24	5+15	19.0	LT	FERGUSON	1				
			TOTAL		2	5	3	1	1

STORM SEWERS SCHEDULE

STATION	STATION	SIDE	ROADWAY	TRENCH BACKFILL (CU YD)	STORM SEWERS, CLASS A, TYPE 1 12" (FT)	REMARKS
4+84	5+15	LT	FERGUSON	6.2	31	SN 1 TO SN 24
5+15	5+30	LT	FERGUSON	2.8	16	SN 24 TO EX MH
4+87	5+29	RT	FERGUSON	11.0	43	SN 4 TO SN 6
5+29	5+42	RT	FERGUSON	2.6	13	SN 6 TO SN 8
5+82	5+84	RT	FERGUSON	1.7	11	SN 11 TO SN 9
12+98	13+11	LT	FERGUSON	3.7	22	SN 12 TO SN 14
13+11	13+56	LT	FERGUSON	8.1	46	SN 14 TO SN 16
12+98	13+09	RT	FERGUSON	4.3	23	SN 23 TO SN 21
13+09	13+20	RT	FERGUSON	1.7	11	SN 21 TO SN 19
13+20	13+56	RT	FERGUSON	6.4	37	SN 19 TO SN 17
			TOTAL	48.5	253	

• FAU ROUTE 8971 & FAU ROUTE 9006
WOOD RIVER STREETScape PHASE 1

FILE NAME =	USER NAME = Paul	DESIGNED - JWS	REVISED -	CITY OF WOOD RIVER	WOOD RIVER STREETScape SCHEDULE OF QUANTITIES	F.A.U. RTE.	SECTION	COUNTY	TOTAL SHEETS	SHEET NO.	
#FILE#	PLOT SCALE = 48,0000' / IN.	DRAWN - ESW	REVISED -			•	10-00047-01-LS	MADISON	75	6	
	PLOT DATE = 4/12/2012	CHECKED - BRM	REVISED -			CONTRACT NO. 97477					
		DATE - 5-31-11	REVISED -			SCALE:	SHEET NO. 1 OF 2 SHEETS	STA.	TO STA.	FED. ROAD DIST. NO. ILLINOIS FED. AID PROJECT	

SIGNING SCHEDULE

SIGN NO.	STATION	SIDE	ROADWAY	SIGN DESCRIPTIONS	SIGN DIMENSIONS (IN. X IN.)	SIGN PANEL - TYPE 1 (SQ FT)	REMOVE SIGN PANEL ASSEMBLY, TYPE A (EACH)	STREET SIGN REMOVAL (EACH)	RELOCATE SIGN PANEL ASSEMBLY - TYPE A (EACH)	METAL POST - TYPE A (FT)	METAL POST - TYPE B (FT)	SIGN SUPPORT SPECIAL (EACH)
6	4+76	RT	FERGUSON	3-HR PARKING NO PARKING SNOW ROUTE	12X18 12X18			1		13.5		
7	5+84	RT	FERGUSON	STOP	30X30		1					
8	6+43	RT	FERGUSON	3-HR PARKING	12X18			1		12		
9	8+11	RT	FERGUSON	3-HR PARKING NO PARKING SNOW ROUTE	12X18 12X18			1		13.5		
10	8+58	RT	FERGUSON	SPEED LIMIT 30 3-HR PARKING	18X24 12X18			1			14.5	
11	9+32	RT	FERGUSON	HANDICAP PARKING #100 FINE	12X18 12X6			1		12.5		
12	9+33	RT	FERGUSON	WHITELAW (STREET SIGN) FERGUSON (STREET SIGN)	36X6 36X6			1				
13	10+80	RT	FERGUSON	STOP	30X30				1	12		
14	11+55	RT	FERGUSON	3-HR PARKING	12X18			1			14.5	
15	12+26	RT	FERGUSON	BI-STATE EXPRESS BUS ROUTE WOOD RIVER (STREET SIGN) FERGUSON (STREET SIGN)	18X12 36X6 36X6			1		11.5		
16	12+53	RT	FERGUSON	STOP 4-WAY	30X30 12X6			1				
17	19+68	LT	N WOOD RIVER AVE	4-WAY	30X30		1					
30	13+67	LT	FERGUSON	CROSSWALK SYMBOL	30X30		1					
31	13+09	LT	FERGUSON	STOP 4-WAY	30X30 12X6		1					
32	18+74	LT	S WOOD RIVER AVE	3-HR PARKING NO PARKING SNOW ROUTE	12X18 12X18			1		13.5		
33	18+00	LT	S WOOD RIVER AVE	3-HR PARKING	12X18			1		12		
34	17+40	RT	S WOOD RIVER AVE	PUBLIC PARKING 3-HR PARKING	12X18 12X18			1		13.5		
35	18+89	RT	S WOOD RIVER AVE	STOP 4-WAY	30X30 12X6		1					
36	12+10	LT	FERGUSON	BI-STATE EXPRESS BUS ROUTE NO PARKING SNOW ROUTE	18X12 12X18			1		13.5		
37	11+54	LT	FERGUSON	3-HR PARKING NO PARKING AFTER SNOW	12X18 12X18			1		13.5		
38	11+06	LT	FERGUSON	SPEED LIMIT 30 3-HR PARKING	18X24 12X18			1			14.5	
39	10+45	LT	FERGUSON	3-HR PARKING NO PARKING SNOW ROUTE	12X18 12X18			1		13.5		
40	9+80	LT	FERGUSON	CROSSWALK SYMBOL	30X30		1					
41	9+04	LT	FERGUSON	SPEED LIMIT 30 3-HR PARKING	18X24 12X18			1			14.5	
42	8+56	LT	FERGUSON	3-HR PARKING NO PARKING AFTER SNOW	12X18 12X18			1		13.5		
43	8+06	LT	FERGUSON	3-HR PARKING NO PARKING AFTER SNOW	12X18 12X18			1		13.5		
44	7+30	LT	FERGUSON	3-HR PARKING NO PARKING AFTER SNOW	12X18 12X18			1		13.5		
45	6+61	LT	FERGUSON	SPEED LIMIT 30 3-HR PARKING	18X24 12X18			1			14.5	
46	6+04	LT	FERGUSON	3-HR PARKING NO PARKING AFTER SNOW	12X18 12X18			1		13.5		
47	5+40	LT	FERGUSON	FIRST (STREET SIGN) FERGUSON (STREET SIGN)	36X6 36X6			1				
48	4+82	LT	FERGUSON	STOP	30X30				1	10.8		
	8+44	22' RT	FERGUSON	BI-STATE EXPRESS BUS ROUTE CROSSWALK SYMBOL	12X4 30X30	6.25					14.5	
	9+44	22' RT	FERGUSON	CROSSWALK SYMBOL	30X30	6.25					14.5	
	12+40	16' RT	FERGUSON	WOOD RIVER (STREET SIGN) FERGUSON (STREET SIGN)	36X6 36X6							1
	13+21	16' LT	FERGUSON	STOP 4-WAY	30X30 12X6							1
	23+20	21' RT	FERGUSON	FIRST (STREET SIGN) FERGUSON (STREET SIGN)	36X6 36X6							1
	23+95	20' LT	FERGUSON	STOP	30X30							1
	10+37	18' LT	FERGUSON	WHITELAW (STREET SIGN) FERGUSON (STREET SIGN)	36X6 36X6							1
	18+85	19' RT	S WOOD RIVER AVE	STOP 4-WAY	30X30 12X6							1
	19+57	19' LT	N WOOD RIVER AVE	STOP 4-WAY	30X30 12X6							1
TOTAL						13	6	3	22	220	102	7

* FOR INFORMATION ONLY.
NOTE: THE LOCATION FOR THE PROPOSED INSTALLATION OF RELOCATED SIGN PANEL ASSEMBLY SHALL BE AS DETERMINED BY THE ENGINEER.

PAVEMENT MARKING SCHEDULE

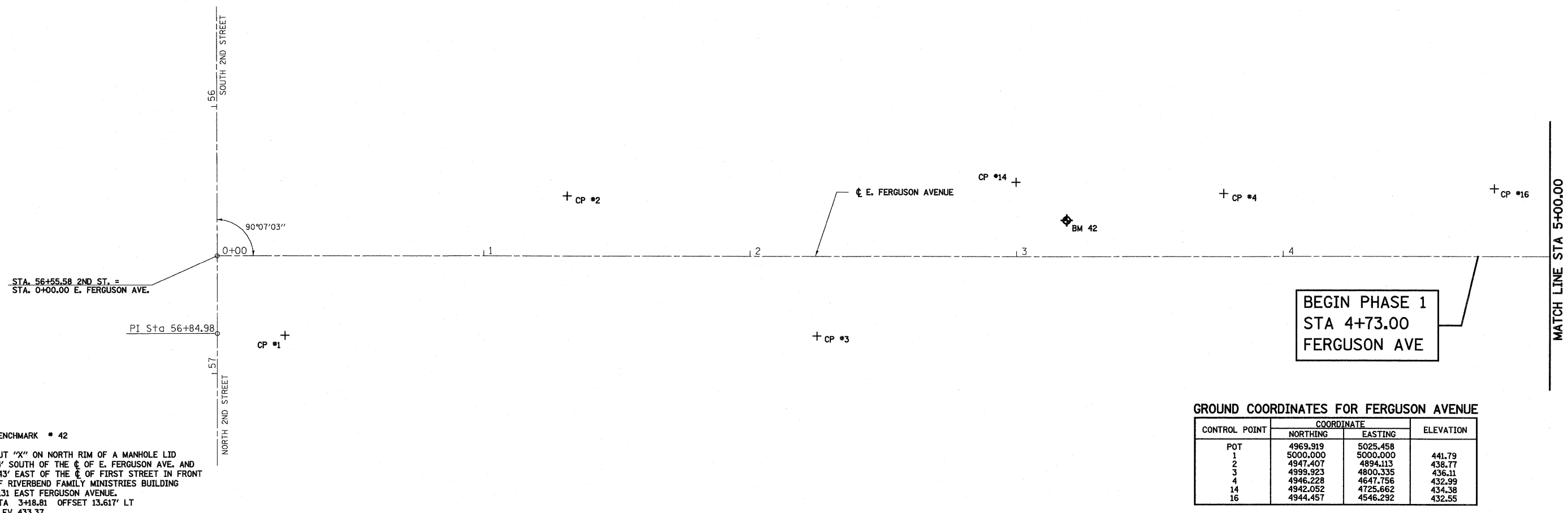
STATION	ROADWAY	THERMOPLASTIC PAVEMENT MARKING - LINE 12" (FT)	THERMOPLASTIC PAVEMENT MARKING - LINE 24" (FT)
5+37.3	FERGUSON	68	
5+87.2	FERGUSON	66	
8+94.3	FERGUSON	76	
12+47.6	FERGUSON		13
12+57.7	FERGUSON	70	
13+04.1	FERGUSON	72	
13+14.1	FERGUSON		13
23+20.7	SOUTH 1ST ST		17
23+31.7	SOUTH 1ST ST	74	
23+83.4	NORTH 1ST ST	70	
23+93.4	NORTH 1ST ST		16
10+25.1	NORTH WHITELAW	59	
10+35.1	NORTH WHITELAW		14
18+84.8	S WOOD RIVER AVE		15
18+95.7	S WOOD RIVER AVE	72	
19+45.4	N WOOD RIVER AVE	70	
19+56.4	N WOOD RIVER AVE		15
TOTAL		697	103

PAVEMENT IMPRINT SCHEDULE

STATION	ROADWAY	PAVEMENT IMPRINTING (SQ YD)
5+37.3	FERGUSON	22
5+87.2	FERGUSON	21
8+94.3	FERGUSON	25
12+47.6	FERGUSON	23
12+57.7	FERGUSON	24
13+04.1	FERGUSON	31
23+31.7	SOUTH 1ST ST	23
23+83.4	NORTH 1ST ST	19
10+25.1	NORTH WHITELAW	31
18+95.7	S WOOD RIVER AVE	30
19+45.4	N WOOD RIVER AVE	
TOTAL		249

FILE NAME =	USER NAME = Paul	DESIGNED - JWS	REVISED -	CITY OF WOOD RIVER	WOOD RIVER STREETSCAPE SCHEDULE OF QUANTITIES	F.A.U. RTE.	SECTION	COUNTY	TOTAL SHEETS	SHEET NO.	
FILEL	PLOT SCALE = 40,0000' / IN.	DRAWN - ESW	REVISED -			10-00047-01-LS	MADISON	75	7		
	PLOT DATE = 4/12/2012	CHECKED - BRM	REVISED -			CONTRACT NO. 97477					
		DATE - 5-31-11	REVISED -			SCALE:	SHEET NO. 2 OF 2 SHEETS	STA.	TO STA.	FED. ROAD DIST. NO. ILLINOIS FED. AID PROJECT	

* FAU ROUTE 8971 & FAU ROUTE 9006
WOOD RIVER STREETScape PHASE 1



STA. 56+55.58 2ND ST. =
STA. 0+00.00 E. FERGUSON AVE.

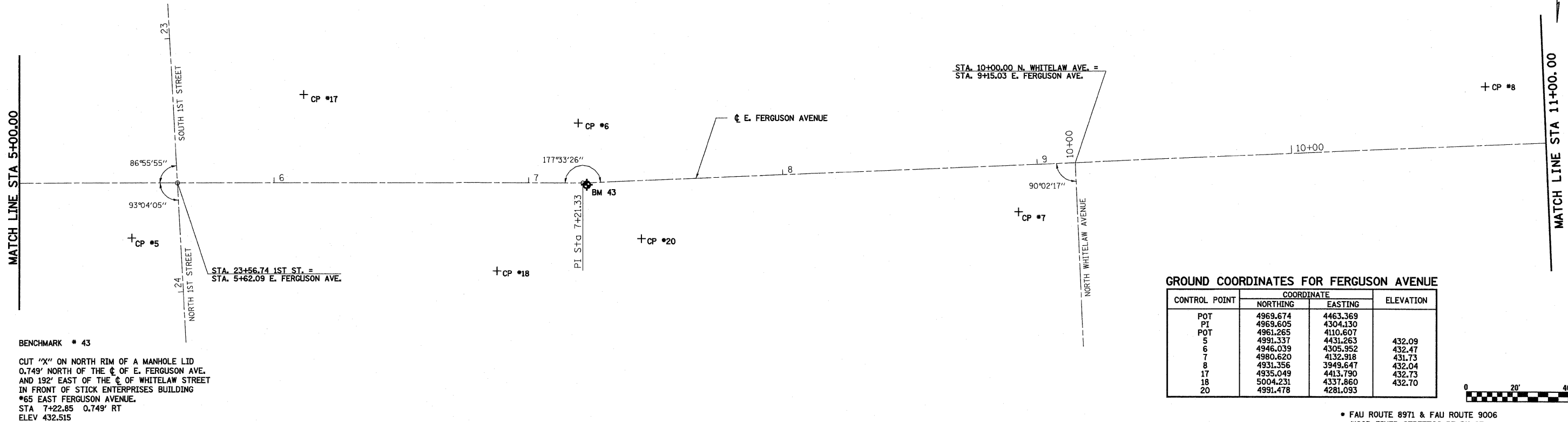
PI Sta 56+84.98

BENCHMARK * 42
CUT "X" ON NORTH RIM OF A MANHOLE LID
14' SOUTH OF THE C OF E. FERGUSON AVE. AND
243' EAST OF THE C OF FIRST STREET IN FRONT
OF RIVERBEND FAMILY MINISTRIES BUILDING
*131 EAST FERGUSON AVENUE.
STA 3+18.81 OFFSET 13.617' LT
ELEV 433.37

BEGIN PHASE 1
STA 4+73.00
FERGUSON AVE

GROUND COORDINATES FOR FERGUSON AVENUE

CONTROL POINT	COORDINATE		ELEVATION
	NORTHING	EASTING	
POT	4969.919	5025.458	
1	5000.000	5000.000	441.79
2	4947.407	4894.113	438.77
3	4999.923	4800.335	436.11
4	4946.228	4647.756	432.99
14	4942.052	4725.662	434.38
16	4944.457	4546.292	432.55



86°55'55"
93°04'05"


STA. 23+56.74 1ST ST. =
STA. 5+62.09 E. FERGUSON AVE.

BENCHMARK * 43
CUT "X" ON NORTH RIM OF A MANHOLE LID
0.749' NORTH OF THE C OF E. FERGUSON AVE.
AND 192' EAST OF THE C OF WHITELAW STREET
IN FRONT OF STICK ENTERPRISES BUILDING
*65 EAST FERGUSON AVENUE.
STA 7+22.85 0.749' RT
ELEV 432.515

STA. 10+00.00 N. WHITELAW AVE. =
STA. 9+15.03 E. FERGUSON AVE.

GROUND COORDINATES FOR FERGUSON AVENUE

CONTROL POINT	COORDINATE		ELEVATION
	NORTHING	EASTING	
POT	4969.674	4463.369	
PI	4969.605	4304.130	
POT	4961.265	4110.607	
5	4991.337	4431.263	432.09
6	4946.039	4305.952	432.47
7	4980.620	4132.918	431.73
8	4931.356	3949.647	432.04
17	4935.049	4413.790	432.73
18	5004.231	4337.860	432.70
20	4991.478	4281.093	



FILE NAME =	USER NAME = Paul	DESIGNED - JWS	REVISED -	CITY OF WOOD RIVER	WOOD RIVER STREETScape ALIGNMENT, TIES AND BENCHMARKS	F.A.U. RTE.	SECTION	COUNTY	TOTAL SHEETS	SHEET NO.	
#FILE#	PLOT SCALE = 40,0000' / IN.	DRAWN - WJS	REVISED -			*	10-00047-01-LS	MADISON	75	8	
	PLOT DATE = 4/12/2012	CHECKED - BRM	REVISED -			CONTRACT NO. 97477					
		DATE - 5-31-2011	REVISED -			FED. ROAD DIST. NO. ILLINOIS FED. AID PROJECT					

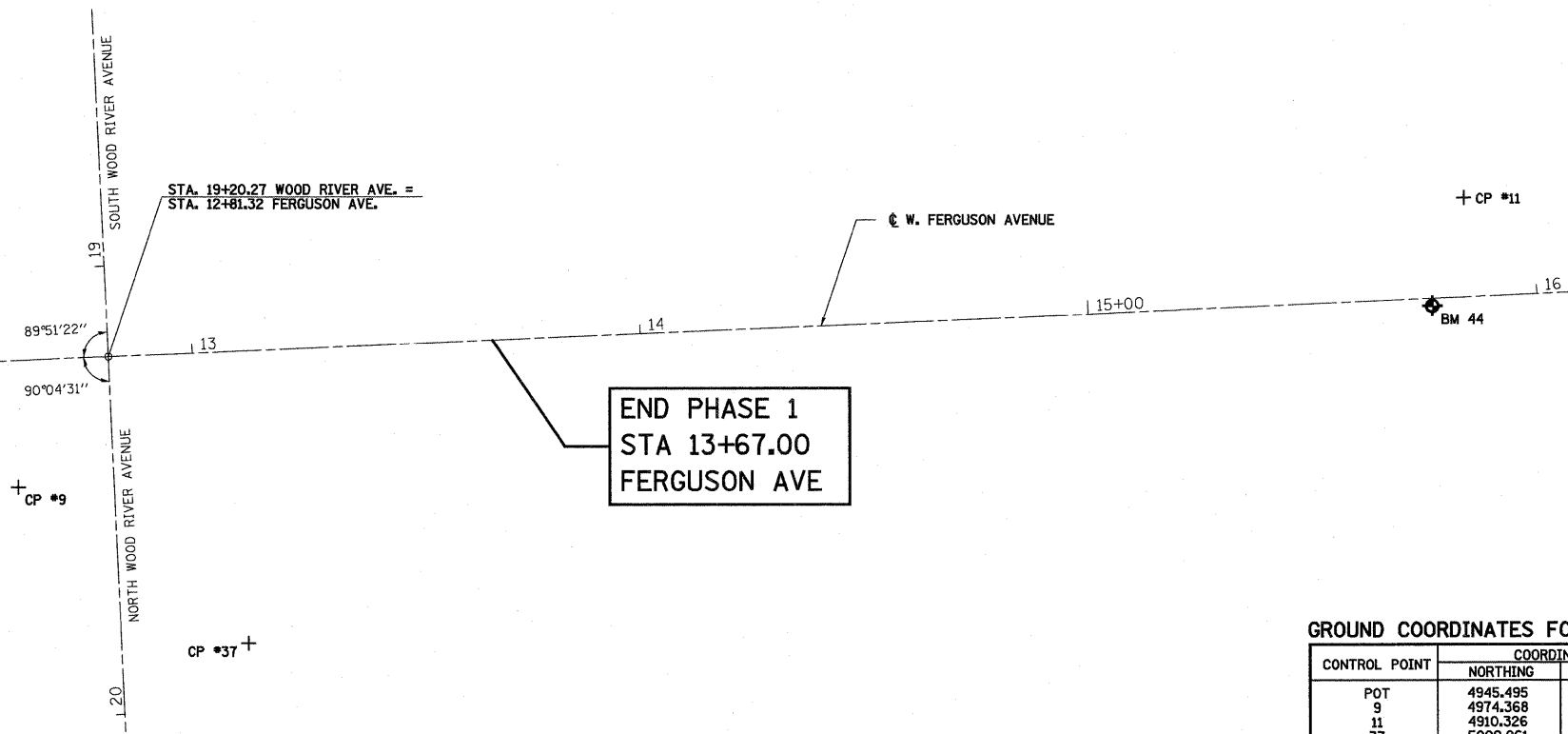
* FAU ROUTE 8971 & FAU ROUTE 9006
WOOD RIVER STREETScape PHASE 1

SCALE: 1"=20' SHEET NO. 1 OF 3 SHEETS STA. 0+00.00 TO STA. 11+00.00

MATCH LINE STA 11+00.00

MATCH LINE STA 17+00.00

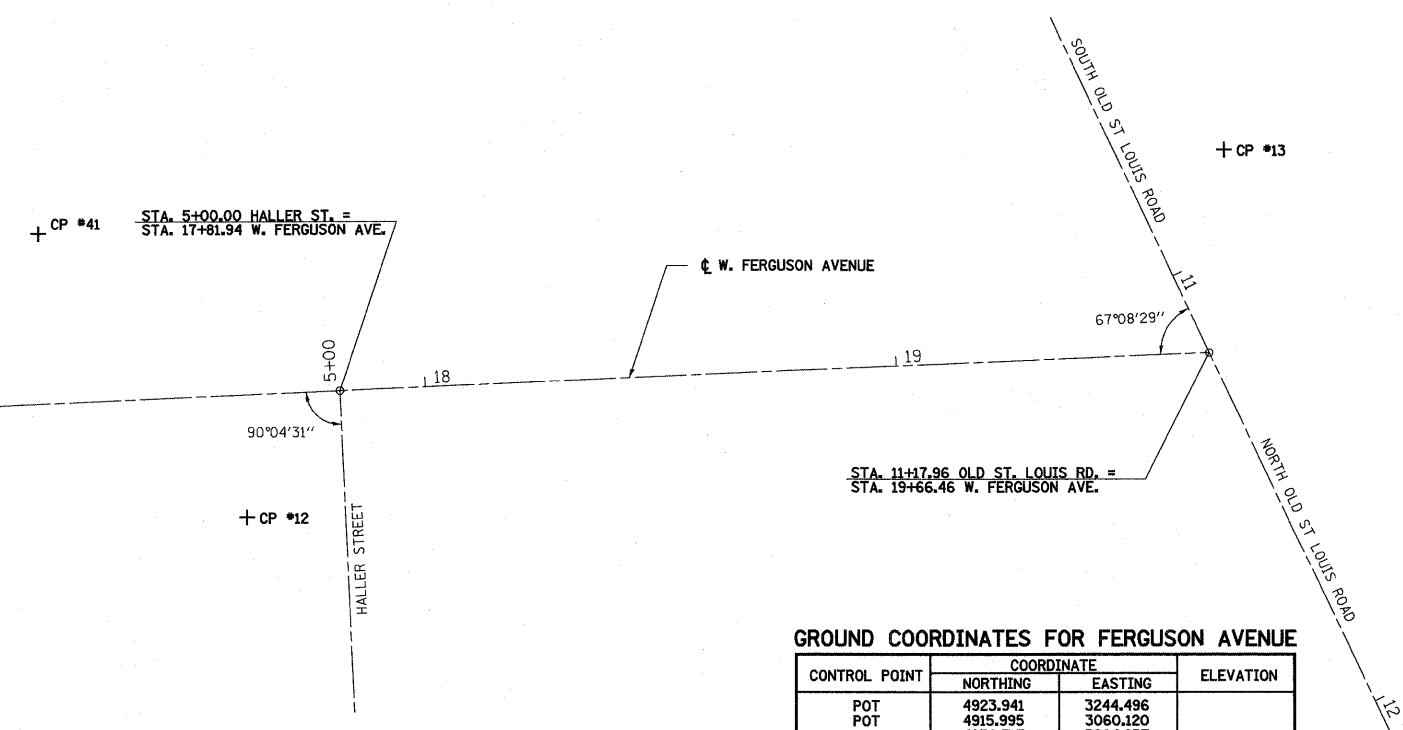
BENCHMARK * 44
 CUT "X" ON NORTH RIM OF A MANHOLE LID
 1.686' NORTH OF C OF W. FERGUSON AVE. AND
 207' EAST OF THE C OF HALLER STREET IN FRONT
 OF WOOD RIVER ELECTRIC INC. BUILDING
 *35 WEST FERGUSON AVENUE.
 STA 15+76.63 1.686' RT
 ELEV 435.35



GROUND COORDINATES FOR FERGUSON AVENUE

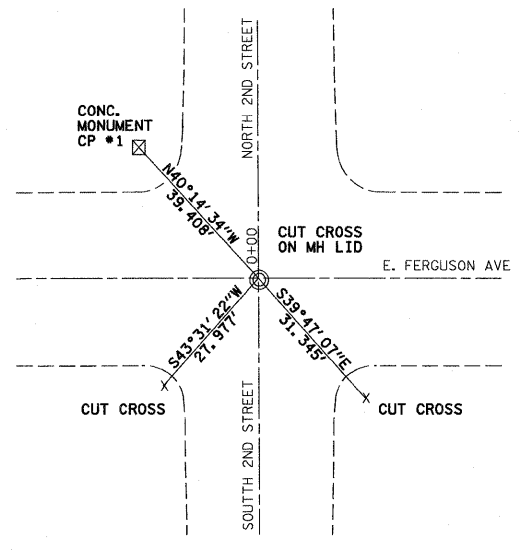
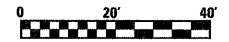
CONTROL POINT	COORDINATE		ELEVATION
	NORTHING	EASTING	
POT 9	4945.495	3744.657	431.58
11	4974.368	3764.800	435.04
37	4910.326	3442.529	432.57
	5009.261	3713.512	

MATCH LINE STA 17+00.00



GROUND COORDINATES FOR FERGUSON AVENUE

CONTROL POINT	COORDINATE		ELEVATION
	NORTHING	EASTING	
POT 41	4923.941	3244.496	
12	4915.995	3060.120	431.80
13	4950.717	3264.237	430.19
	4872.978	3056.913	
	4890.549	3308.456	433.24



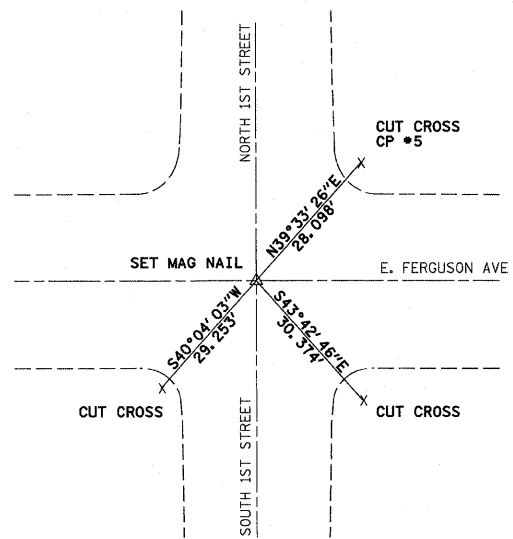
POT STATION 0+00.00 E. FERGUSON AVE =
 POT STATION 56+55.58 2ND ST

COORDINATE	
NORTHING	EASTING
4969.919	5025.458

• FAU ROUTE 8971 & FAU ROUTE 9006
 WOOD RIVER STREETSCAPE PHASE 1

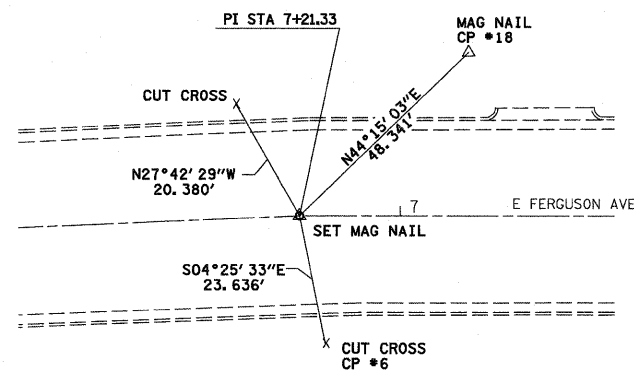
FILE NAME =	USER NAME = Paul	DESIGNED - JWS	REVISED -	CITY OF WOOD RIVER	WOOD RIVER STREETSCAPE ALIGNMENT, TIES AND BENCHMARKS	F.A.U. RTE.	SECTION	COUNTY	TOTAL SHEETS	SHEET NO.	
FILEL	PLOT SCALE = 40.0000' / IN.	DRAWN - WJS	REVISED -			•	10-00047-01-LS	MADISON	75	9	
	PLOT DATE = 4/12/2012	CHECKED - BRM	REVISED -			CONTRACT NO. 97477					
		DATE - 5-31-2011	REVISED -			FED. ROAD DIST. NO. ILLINOIS FED. AID PROJECT					

SCALE: 1"=20' SHEET NO. 2 OF 3 SHEETS STA. 11+00.00 TO STA. 19+66.46



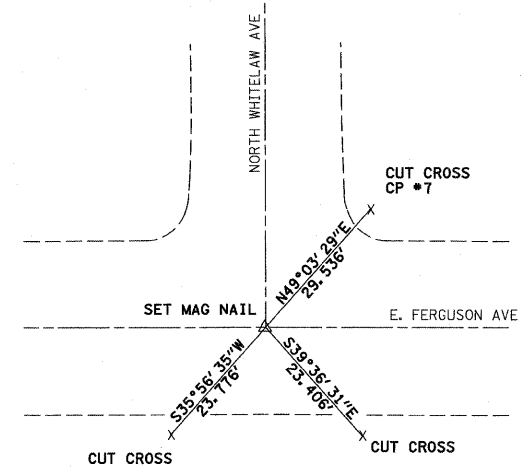
**POT STATION 5+62.09 E. FERGUSON AVE =
POT STATION 23+56.74 1ST ST**

COORDINATE
NORTHING EASTING
4969.674 4463.369



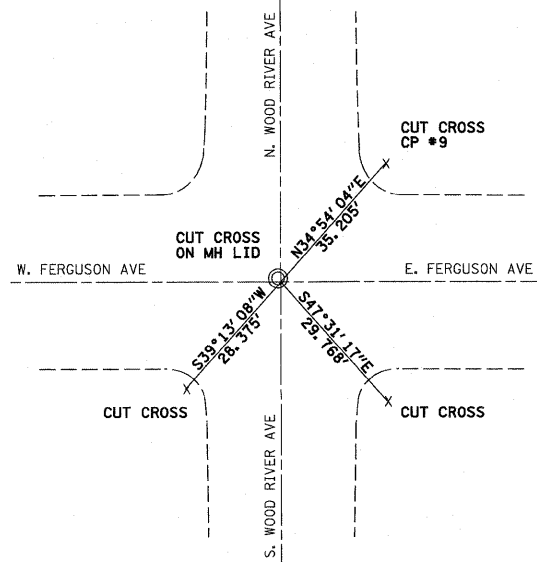
PI STATION 7+21.33 E. FERGUSON AVE

COORDINATE
NORTHING EASTING
4969.605 4304.130



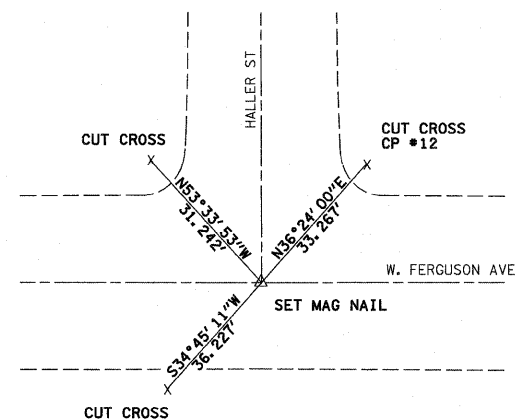
**POT STATION 9+15.03 E. FERGUSON AVE =
POT STATION 10+00.00 N. WHITELAW AVE**

COORDINATE
NORTHING EASTING
4961.265 4110.607



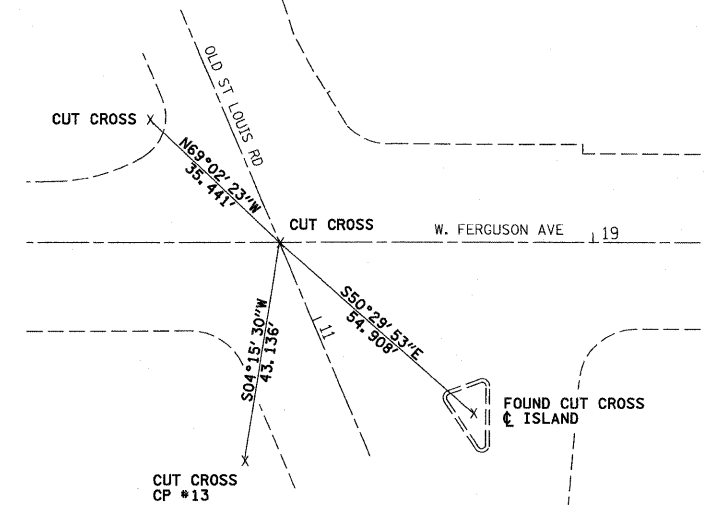
**POT STATION 12+81.32 FERGUSON AVE =
POT STATION 19+20.27 WOOD RIVER AVE**

COORDINATE
NORTHING EASTING
4945.495 3744.657



**POT STATION 17+81.94 W. FERGUSON AVE =
POT STATION 5+00.00 HALLER ST**

COORDINATE
NORTHING EASTING
4923.941 3244.496



**POT STATION 19+66.46 W. FERGUSON AVE =
POT STATION 11+17.96 OLD ST LOUIS RD**

COORDINATE
NORTHING EASTING
4915.995 3060.120

FILE NAME =
#FILE#

USER NAME = Paul
PLOT SCALE = 48,0000' / IN.
PLOT DATE = 4/12/2012

DESIGNED - JWS
DRAWN - WJS
CHECKED - BRM
DATE - 5-31-2011

REVISED -
REVISED -
REVISED -
REVISED -

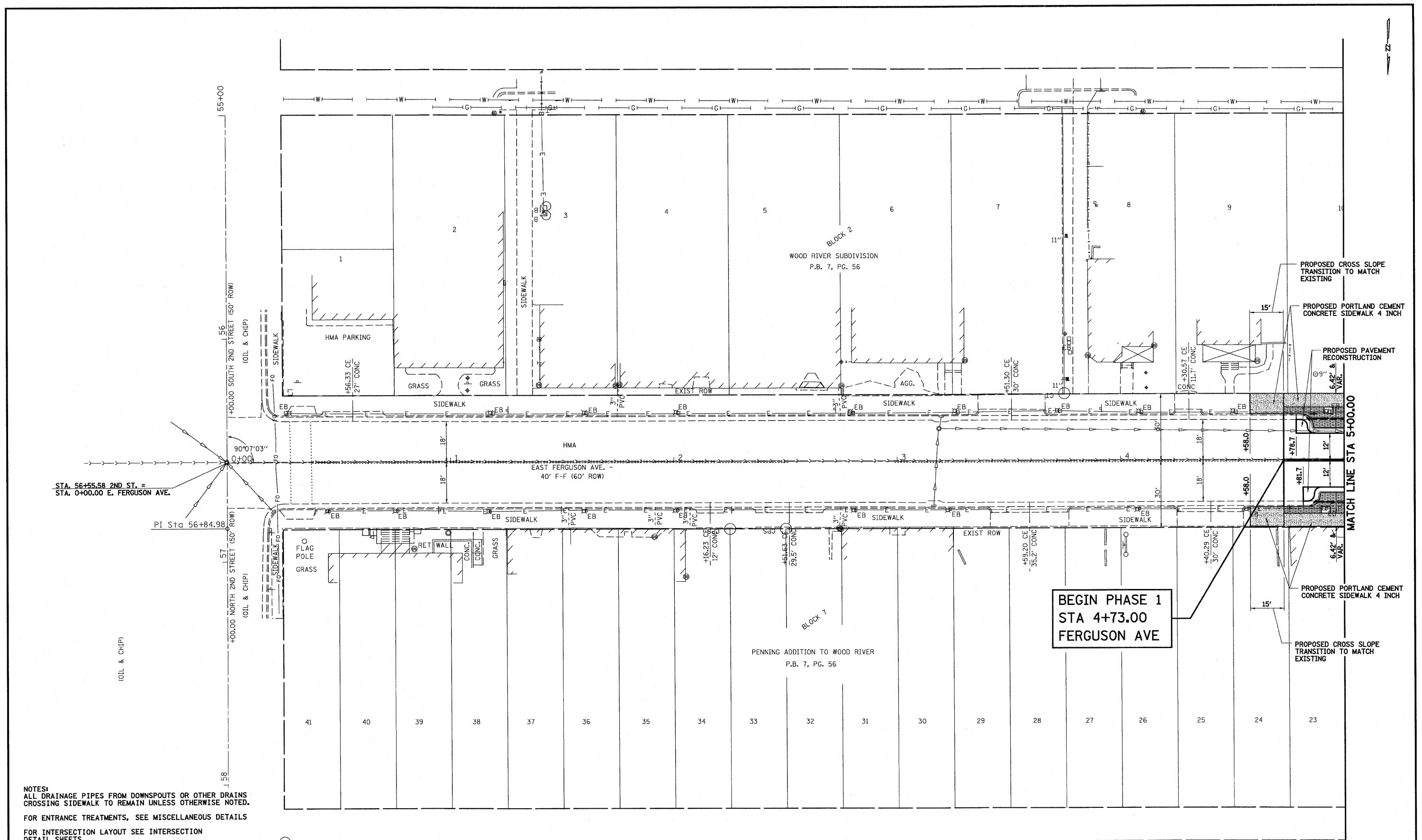
CITY OF WOOD RIVER

**WOOD RIVER STREETSCAPE
ALIGNMENT, TIES AND BENCHMARKS**

SCALE: 1"=20' SHEET NO. 3 OF 3 SHEETS STA. TO STA.

F.A.U. RTE.	SECTION	COUNTY	TOTAL SHEETS	SHEET NO.
•	10-00047-01-LS	MADISON	75	10
CONTRACT NO. 97477				
FED. ROAD DIST. NO. ILLINOIS FED. AID PROJECT				

• FAU ROUTE 8971 & FAU ROUTE 9006
WOOD RIVER STREETSCAPE PHASE 1



STA. 56+55.58 2ND ST. =
STA. 0+00.00 E. FERGUSON AVE.

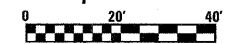
PI Sta 56+84.98

**BEGIN PHASE 1
STA 4+73.00
FERGUSON AVE**

MATCH LINE STA 5+00.00

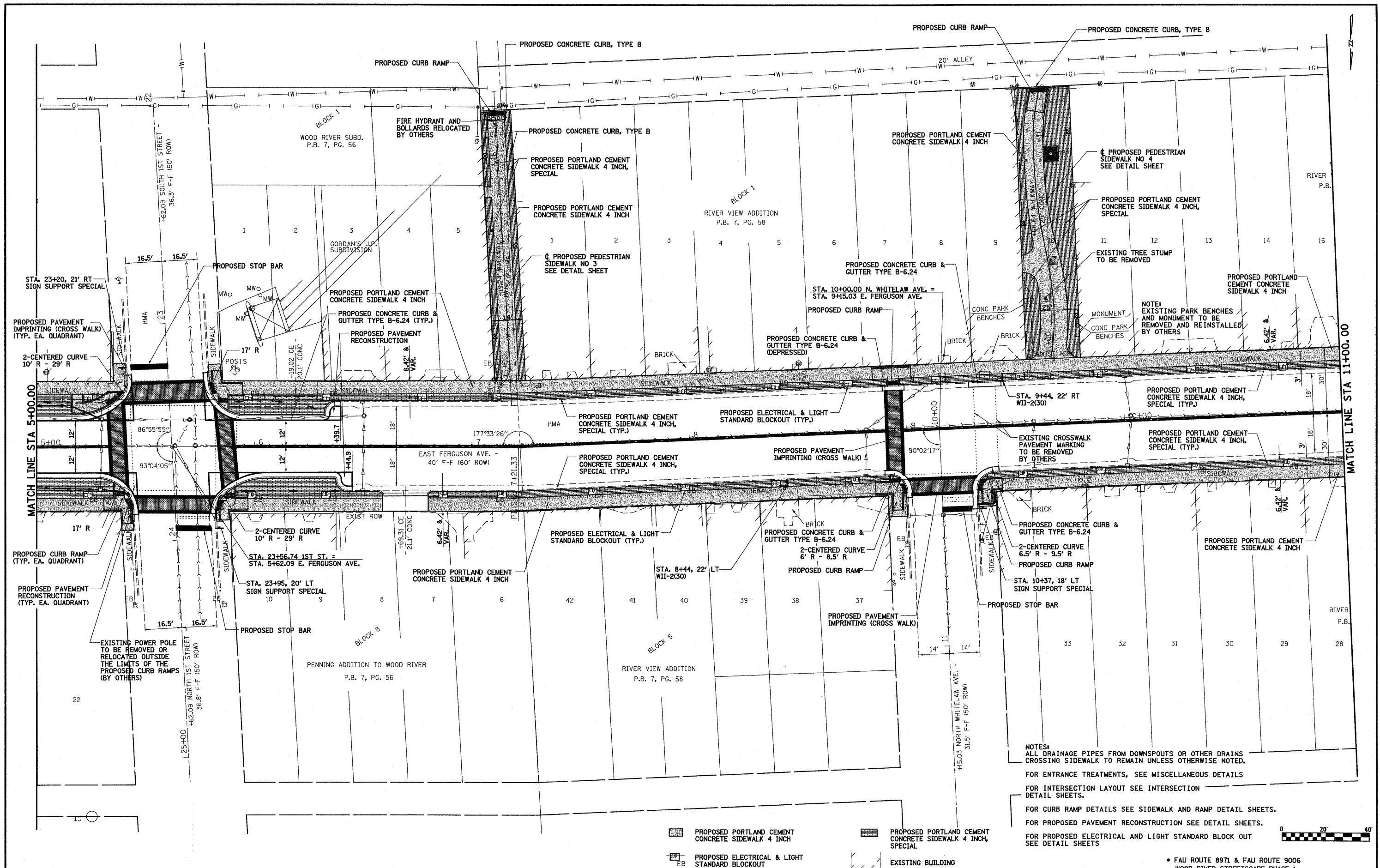
NOTES:
ALL DRAINAGE PIPES FROM DOWNSPOUTS OR OTHER DRAINS
CROSSING SIDEWALK TO REMAIN UNLESS OTHERWISE NOTED.
FOR ENTRANCE TREATMENTS, SEE MISCELLANEOUS DETAILS
FOR INTERSECTION LAYOUT SEE INTERSECTION
DETAIL SHEETS.
FOR CURB RAMP DETAILS SEE SIDEWALK AND RAMP DETAIL SHEETS.
FOR PROPOSED PAVEMENT RECONSTRUCTION SEE DETAIL SHEETS.
FOR PROPOSED ELECTRICAL AND LIGHT STANDARD BLOCK OUT
SEE DETAIL SHEETS

- PROPOSED PORTLAND CEMENT CONCRETE SIDEWALK 4 INCH
- PROPOSED PORTLAND CEMENT CONCRETE SIDEWALK 4 INCH, SPECIAL
- PROPOSED ELECTRICAL & LIGHT STANDARD BLOCKOUT
- EXISTING BUILDING



• FAU ROUTE 8971 & FAU ROUTE 9006
WOOD RIVER STREETSCAPE PHASE 1

FILE NAME =	USER NAME = 1snda	DESIGNED - ESW	REVISED -	CITY OF WOOD RIVER	WOOD RIVER STREETSCAPE FERGUSON AVENUE PLAN	F.A.U. RTE.	SECTION	COUNTY	TOTAL SHEETS	SHEET NO.	
FILEL	PLOT SCALE = 40.0000' / in.	DRAWN - WJS	REVISED -			10-00047-01-LS	MADISON	75	11		
	PLOT DATE = 4/13/2012	CHECKED - BRM	REVISED -			CONTRACT NO. 97477					
		DATE - 5-31-2011	REVISED -								
					SCALE: 1"=20'	SHEET NO. 1 OF 4 SHEETS		STA. 0+00.00 TO STA. 5+00.00		FED. ROAD DIST. NO.	ILLINOIS FED. AID PROJECT



NOTES:
 ALL DRAINAGE PIPES FROM DOWNSPOUTS OR OTHER DRAINS CROSSING SIDEWALK TO REMAIN UNLESS OTHERWISE NOTED.
 FOR ENTRANCE TREATMENTS, SEE MISCELLANEOUS DETAILS
 FOR INTERSECTION LAYOUT SEE INTERSECTION DETAIL SHEETS.
 FOR CURB RAMP DETAILS SEE SIDEWALK AND RAMP DETAIL SHEETS.
 FOR PROPOSED PAVEMENT RECONSTRUCTION SEE DETAIL SHEETS.
 FOR PROPOSED ELECTRICAL AND LIGHT STANDARD BLOCK OUT SEE DETAIL SHEETS

- PROPOSED PORTLAND CEMENT CONCRETE SIDEWALK 4 INCH
- PROPOSED ELECTRICAL & LIGHT STANDARD BLOCKOUT
- EXISTING BUILDING

FAU ROUTE 8971 & FAU ROUTE 9006
 WOOD RIVER STREETScape PHASE 1

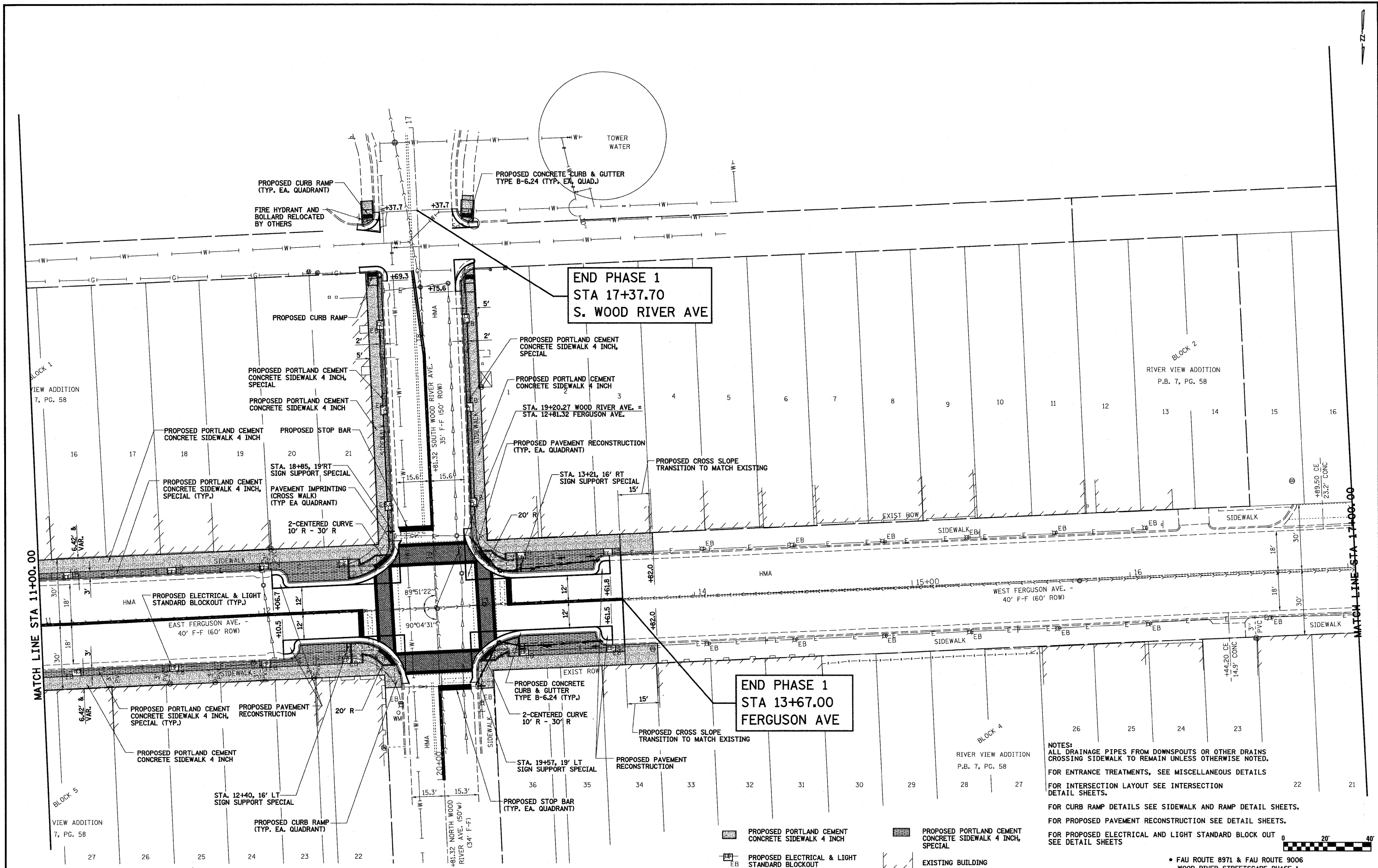
FILE NAME =	USER NAME = lunda	DESIGNED - ESW	REVISED -
FILEL	PLOT SCALE = 40.0000' / in.	DRAWN - WJS	REVISED -
	PLOT DATE = 4/13/2012	CHECKED - BRM	REVISED -
		DATE - 5-31-2011	REVISED -

CITY OF WOOD RIVER


**WOOD RIVER STREETScape
 FERGUSON AVENUE PLAN**

SCALE: 1"=20'
 SHEET NO. 2 OF 4 SHEETS STA. 5+00.00 TO STA. 11+00.00

F.A.U. RTE.	SECTION	COUNTY	TOTAL SHEETS	SHEET NO.
•	10-0047-01-LS	MADISON	75	12
CONTRACT NO. 97477				
FED. ROAD DIST. NO.		ILLINOIS FED. AID PROJECT		



NOTES:
 ALL DRAINAGE PIPES FROM DOWNSPOUTS OR OTHER DRAINS CROSSING SIDEWALK TO REMAIN UNLESS OTHERWISE NOTED.
 FOR ENTRANCE TREATMENTS, SEE MISCELLANEOUS DETAILS
 FOR INTERSECTION LAYOUT SEE INTERSECTION DETAIL SHEETS.
 FOR CURB RAMP DETAILS SEE SIDEWALK AND RAMP DETAIL SHEETS.
 FOR PROPOSED PAVEMENT RECONSTRUCTION SEE DETAIL SHEETS.
 FOR PROPOSED ELECTRICAL AND LIGHT STANDARD BLOCKOUT SEE DETAIL SHEETS



• FAU ROUTE 8971 & FAU ROUTE 9006
 WOOD RIVER STREETScape PHASE 1

FILE NAME =
 FILEL

USER NAME = linda
 PLOT SCALE = 40.0000' / in.
 PLOT DATE = 4/13/2012

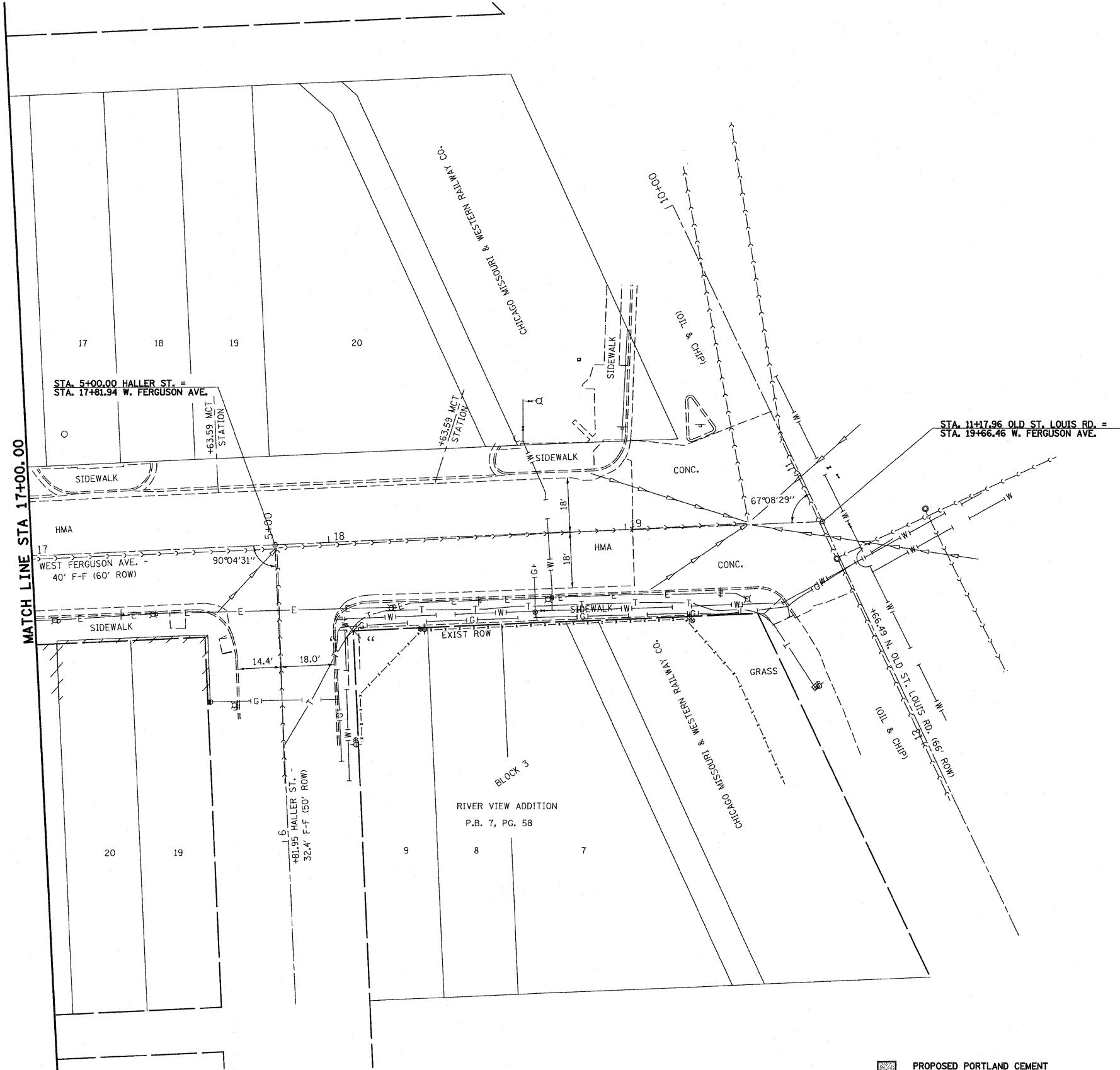
DESIGNED - ESW
 DRAWN - WJS
 CHECKED - BRM
 DATE - 5-31-2011

REVISED -
 REVISED -
 REVISED -
 REVISED -


CITY OF WOOD RIVER

WOOD RIVER STREETScape
 FERGUSON AVENUE PLAN
 SCALE: 1"=20'
 SHEET NO. 3 OF 4 SHEETS
 STA. 11+00.00 TO STA. 17+00.00

F.A.U. RTE.	SECTION	COUNTY	TOTAL SHEETS	SHEET NO.
•	10-00047-01-LS	MADISON	75	13
CONTRACT NO. 97477				
FED. ROAD DIST. NO. ILLINOIS FED. AID PROJECT				



NOTES:
 ALL DRAINAGE PIPES FROM DOWNSPOUTS OR OTHER DRAINS CROSSING SIDEWALK TO REMAIN UNLESS OTHERWISE NOTED.
 FOR ENTRANCE TREATMENTS, SEE MISCELLANEOUS DETAILS
 FOR INTERSECTION LAYOUT SEE INTERSECTION
 DETAIL SHEETS.
 FOR CURB RAMP DETAILS SEE SIDEWALK AND RAMP DETAIL SHEETS.
 FOR PROPOSED PAVEMENT RECONSTRUCTION SEE DETAIL SHEETS.
 FOR PROPOSED ELECTRICAL AND LIGHT STANDARD BLOCK OUT
 SEE DETAIL SHEETS



- PROPOSED PORTLAND CEMENT CONCRETE SIDEWALK 4 INCH
- PROPOSED PORTLAND CEMENT CONCRETE SIDEWALK 4 INCH, SPECIAL
- PROPOSED ELECTRICAL & LIGHT STANDARD BLOCKOUT
- EXISTING BUILDING

• FAU ROUTE 8971 & FAU ROUTE 9006
 WOOD RIVER STREETScape PHASE 1

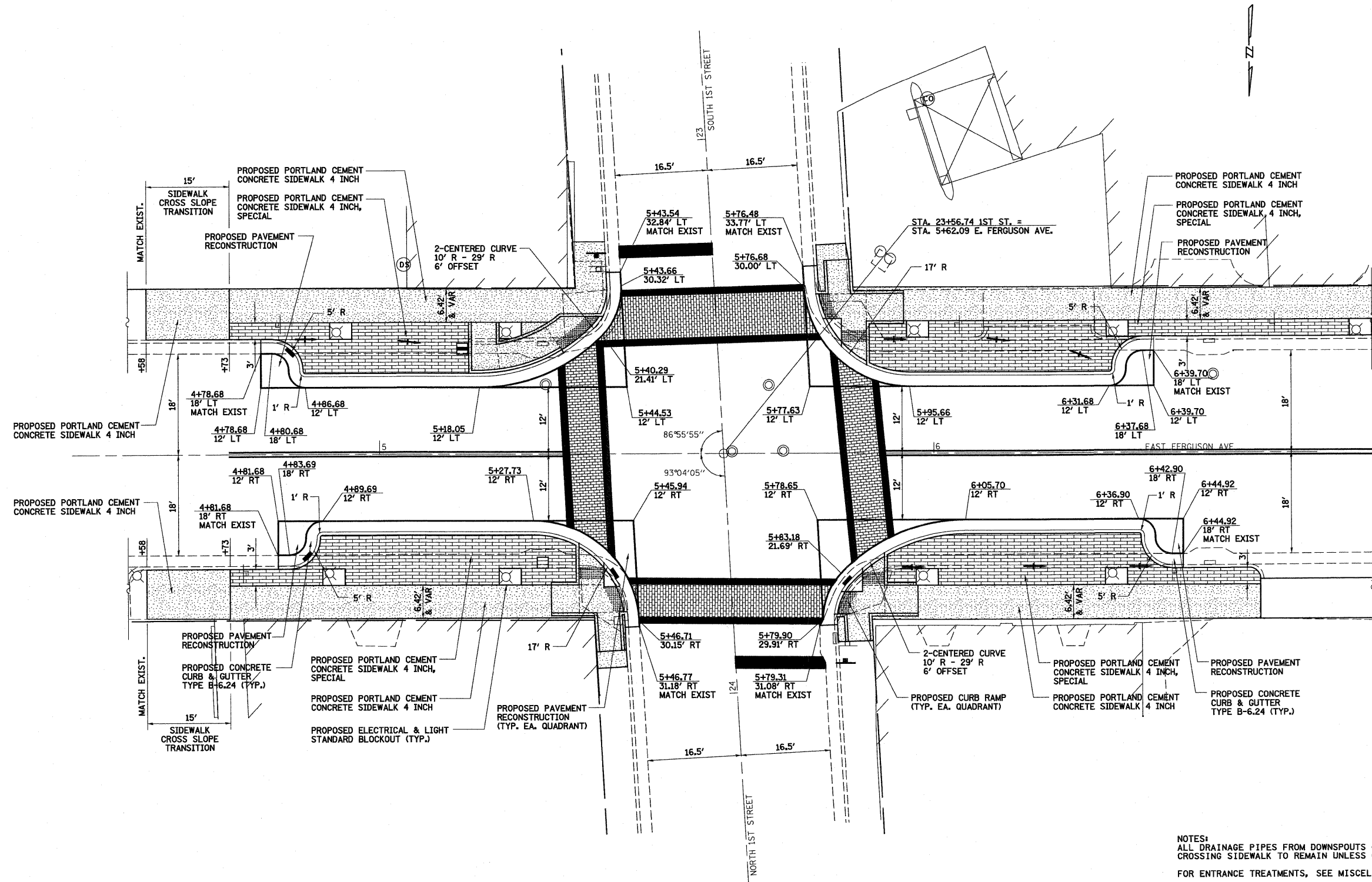
FILE NAME =	USER NAME = lunde	DESIGNED - ESW	REVISED -
#FILE#		DRAWN - WJS	REVISED -
	PLOT SCALE = 1/8" = 1'-0"	CHECKED - BRM	REVISED -
	PLOT DATE = 4/13/2012	DATE - 5-31-2011	REVISED -

CITY OF WOOD RIVER

**WOOD RIVER STREETScape
 FERGUSON AVENUE PLAN**


SCALE: 1"=20' SHEET NO. 4 OF 4 SHEETS STA. 17+00.00 TO STA. 19+66.46

F.A.U. RTE.	SECTION	COUNTY	TOTAL SHEETS	SHEET NO.
•	10-00047-01-LS	MADISON	75	14
CONTRACT NO. 97477				
FED. ROAD DIST. NO. ILLINOIS FED. AID PROJECT				

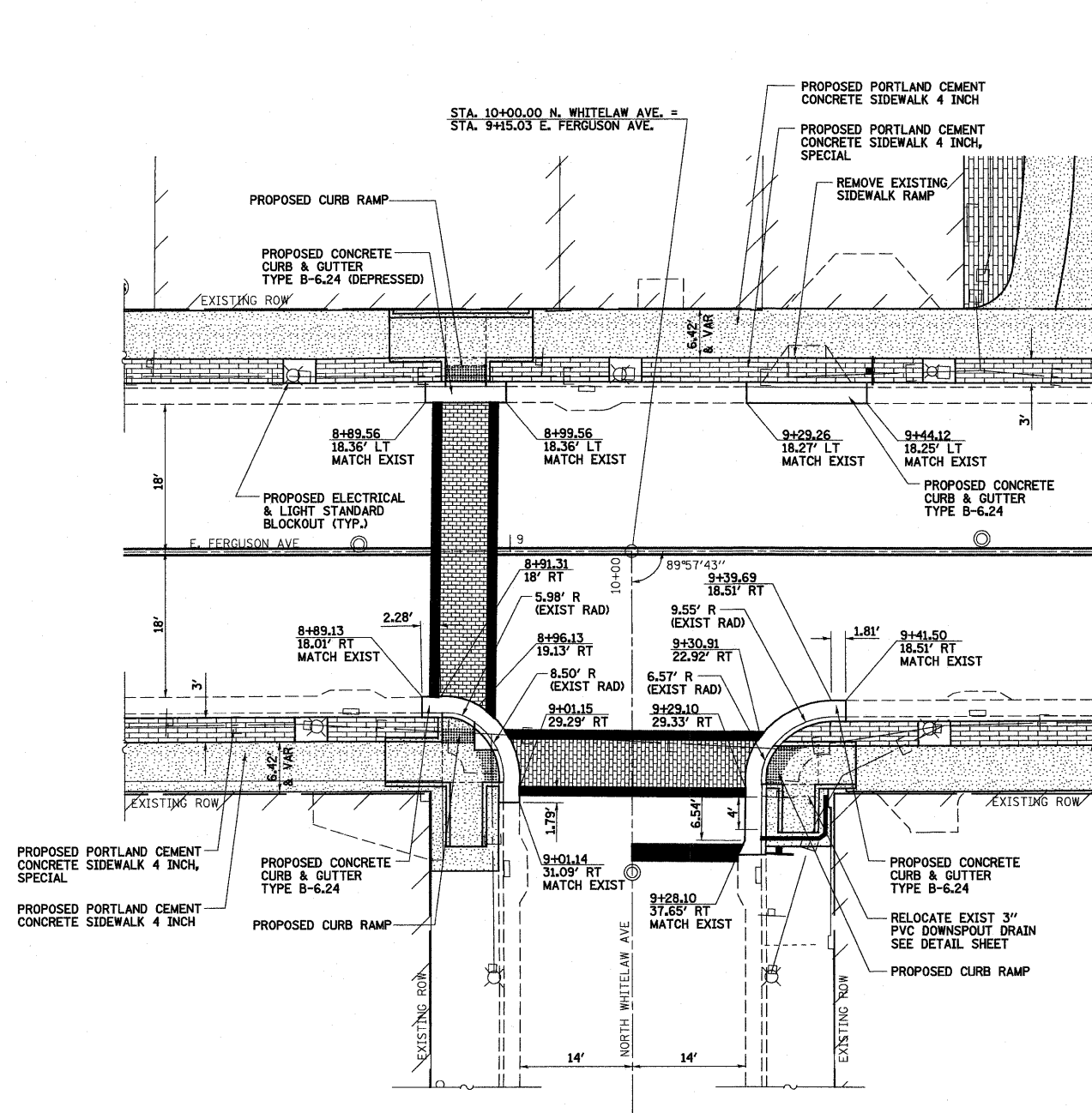


**INTERSECTION DETAILS
FERGUSON AVE AT 1ST STREET**

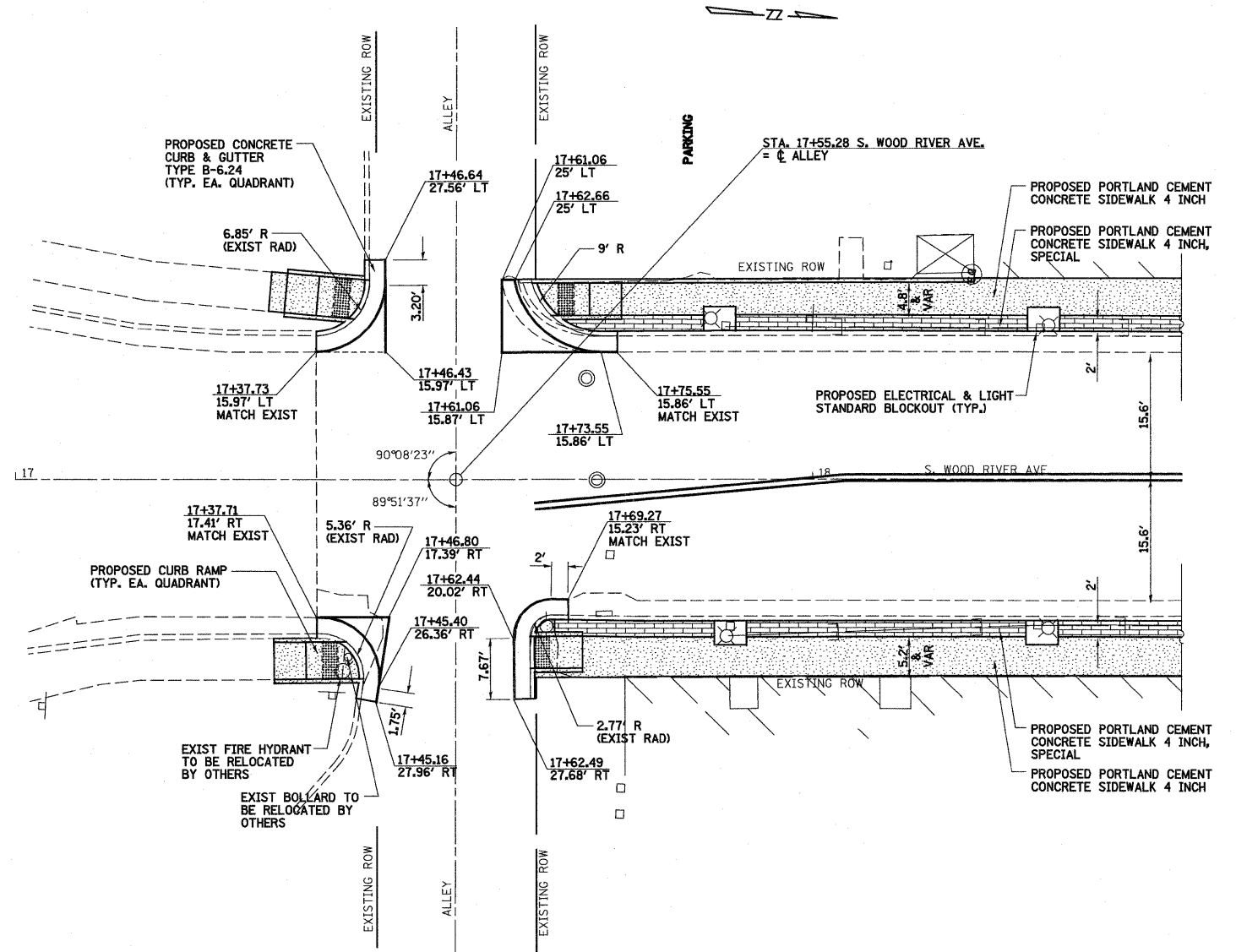
NOTES:
 ALL DRAINAGE PIPES FROM DOWNSPOUTS OR OTHER DRAINS CROSSING SIDEWALK TO REMAIN UNLESS OTHERWISE NOTED.
 FOR ENTRANCE TREATMENTS, SEE MISCELLANEOUS DETAILS
 FOR CURB RAMP DESIGN SEE SIDEWALK AND RAMP DETAILS.
 FOR PROPOSED PAVEMENT RECONSTRUCTION SEE DETAIL SHEETS.
 FOR PROPOSED ELECTRICAL AND LIGHT STANDARD BLOCK OUT SEE DETAIL SHEETS



FILE NAME =	USER NAME = Paul	DESIGNED - JWS	REVISED -	CITY OF WOOD RIVER	WOOD RIVER STREETSCAPE 1ST ST INTERSECTION DETAILS			F.A.U. RTE.	SECTION	COUNTY	TOTAL SHEETS	SHEET NO.
S:\Projects\10-00047-01\Wood River Streetscape\10-00047-01.dgn	Project.dgn\Intersection det sheet.dgn	DRAWN - WJS	REVISED -		SCALE: 1" = 10'	SHEET NO. 1 OF 3 SHEETS	STA.	TO STA.	10-00047-01-LS	MADISON	75	15
PLOT SCALE = 48,0000 / IN.		CHECKED - BRM	REVISED -		CONTRACT NO. 97477							
PLOT DATE = 4/12/2012		DATE - 5-31-2011	REVISED -		FED. ROAD DIST. NO. ILLINOIS FED. AID PROJECT							
					• FAU ROUTE 8971 & FAU ROUTE 9006 WOOD RIVER STREETSCAPE PHASE 1							




INTERSECTION DETAILS
E. FERGUSON AVE AT N WHITELAW AVE



INTERSECTION DETAILS
S. WOOD RIVER AVE AT ALLEY STA 17+55.28

NOTES:
ALL DRAINAGE PIPES FROM DOWNSPOUTS OR OTHER DRAINS CROSSING SIDEWALK TO REMAIN UNLESS OTHERWISE NOTED.
FOR ENTRANCE TREATMENTS, SEE MISCELLANEOUS DETAILS
FOR CURB RAMP DESIGN SEE SIDEWALK AND RAMP DETAILS.
FOR PROPOSED PAVEMENT RECONSTRUCTION SEE DETAIL SHEETS.
FOR PROPOSED ELECTRICAL AND LIGHT STANDARD BLOCK OUT SEE DETAIL SHEETS



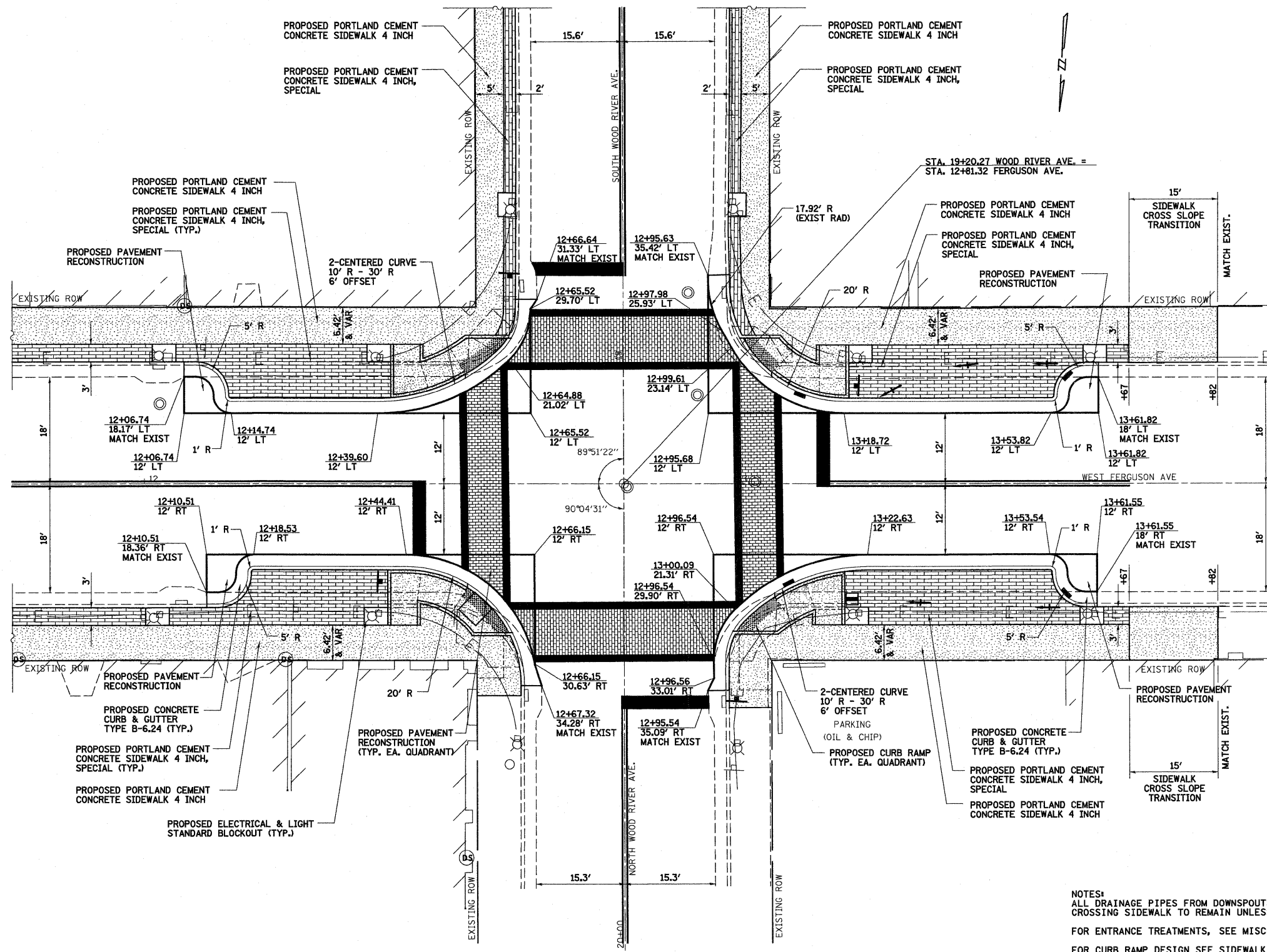
• FAU ROUTE 8971 & FAU ROUTE 9006
WOOD RIVER STREETSCAPE PHASE 1

FILE NAME =	USER NAME = Paul	DESIGNED - JWS	REVISED -
S:\Projects\40-000-DH Wood River Streetscape\dwg\hose.dwg\Intersection det sheet.dwg		DRAWN - WJS	REVISED -
	PLOT SCALE = 48,0000 ' / IN.	CHECKED - BRM	REVISED -
	PLOT DATE = 4/13/2012	DATE - 5-31-2011	REVISED -

CITY OF WOOD RIVER


WOOD RIVER STREETSCAPE	
N WHITELAW AVE AND ALLEY INTERSECTION DETAILS	
SCALE: 1" = 10'	SHEET NO. 2 OF 3 SHEETS
STA.	TO STA.

F.A.U. RTE.	SECTION	COUNTY	TOTAL SHEETS	SHEET NO.
•	10-00047-01-LS	MADISON	75	16
CONTRACT NO. 97477				
FED. ROAD DIST. NO. ILLINOIS FED. AID PROJECT				



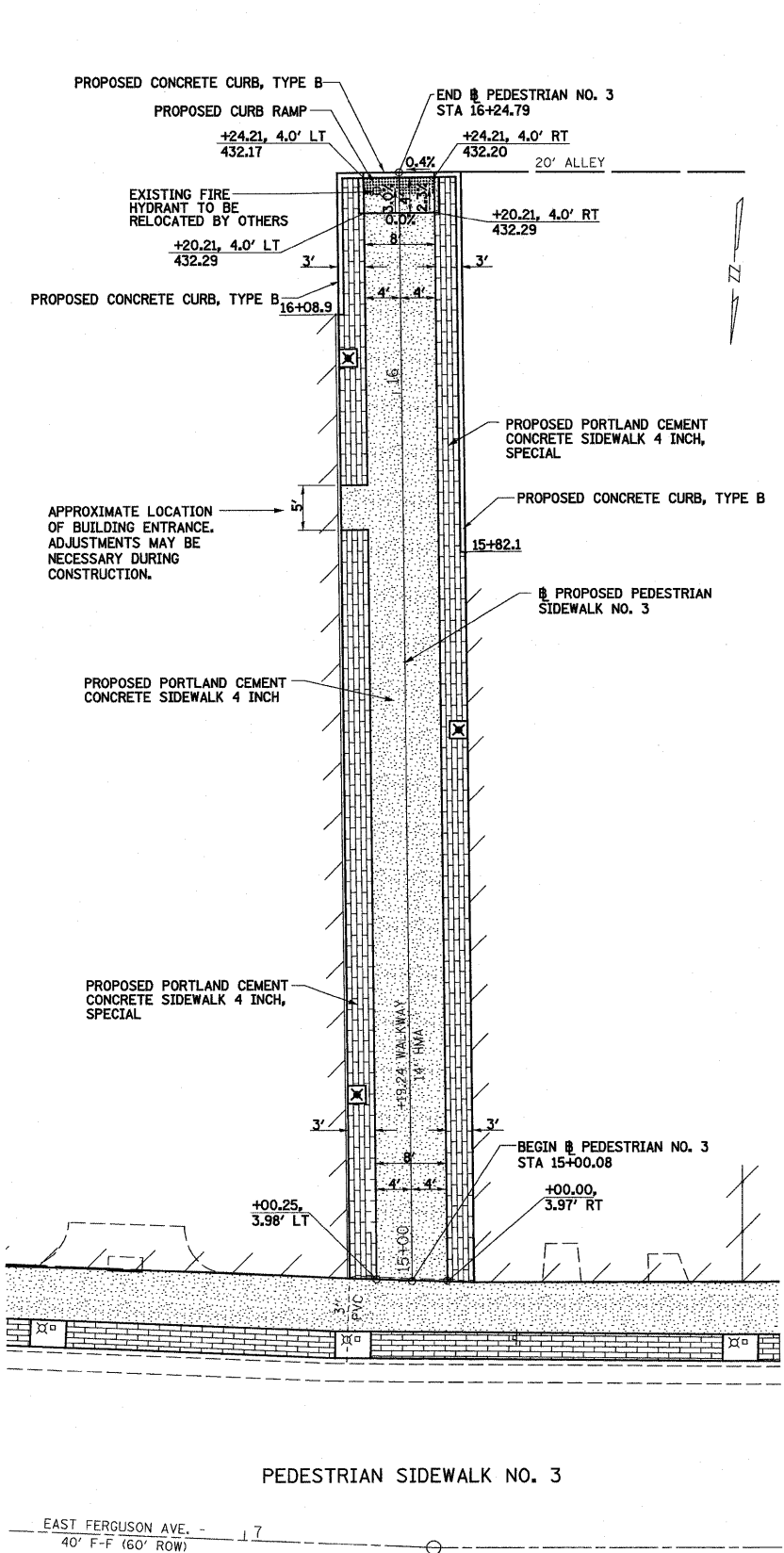
**INTERSECTION DETAILS
FERGUSON AVE AT WOOD RIVER AVE**

NOTES:
 ALL DRAINAGE PIPES FROM DOWNSPOUTS OR OTHER DRAINS CROSSING SIDEWALK TO REMAIN UNLESS OTHERWISE NOTED.
 FOR ENTRANCE TREATMENTS, SEE MISCELLANEOUS DETAILS
 FOR CURB RAMP DESIGN SEE SIDEWALK AND RAMP DETAILS.
 FOR PROPOSED PAVEMENT RECONSTRUCTION SEE DETAIL SHEETS.
 FOR PROPOSED ELECTRICAL AND LIGHT STANDARD BLOCK OUT SEE DETAIL SHEETS

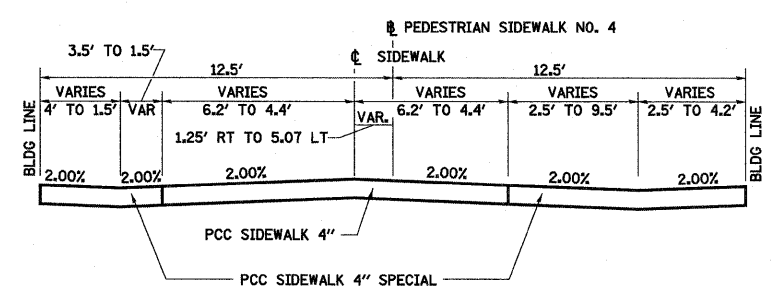


• FAU ROUTE 8971 & FAU ROUTE 9006
WOOD RIVER STREETScape PHASE 1

FILE NAME =	USER NAME = Paul	DESIGNED - JWS	REVISED -	CITY OF WOOD RIVER	WOOD RIVER STREETScape WOOD RIVER AVE INTERSECTION DETAILS			F.A.U. RTE.	SECTION	COUNTY	TOTAL SHEETS	SHEET NO.
S:\Projects\40-000-GH Wood River Streetscape\dwg\	hosed.dgn\Intersection det sheet.dgn	DRAWN - WJS	REVISED -		SCALE: 1" = 10'	SHEET NO. 3 OF 3 SHEETS	STA.	TO STA.	10-00047-01-LS	MADISON	75	17
	PLOT SCALE = 40,0000 // IN.	CHECKED - BRM	REVISED -		CONTRACT NO. 97477							
	PLOT DATE = 4/12/2012	DATE - 5-31-2011	REVISED -		FED. ROAD DIST. NO. ILLINOIS FED. AID PROJECT							

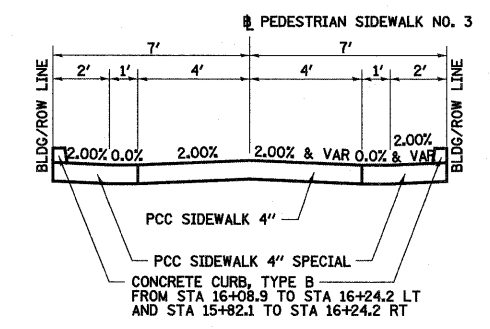


PEDESTRIAN SIDEWALK NO. 3

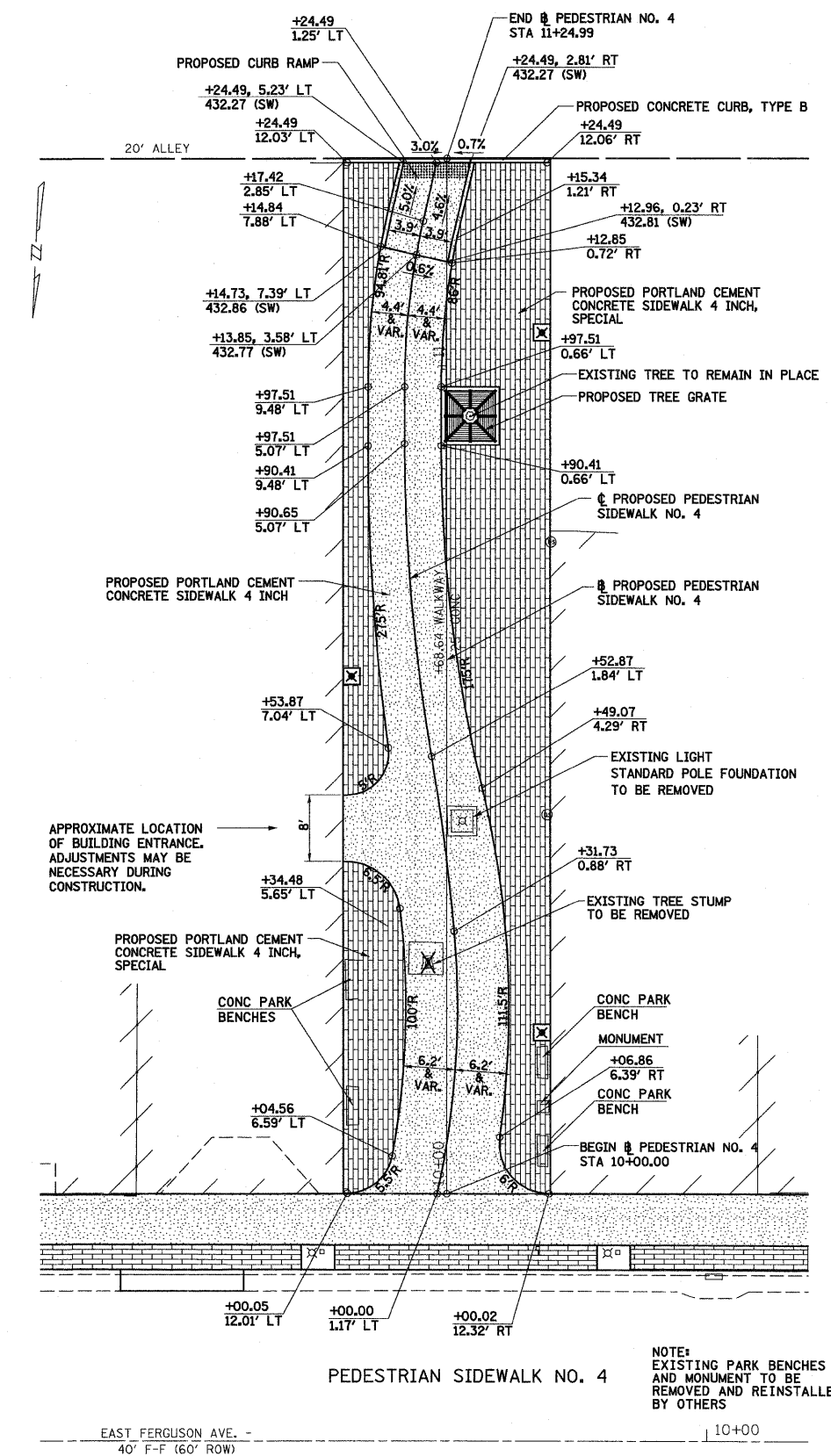


SECTION THRU PEDESTRIAN SIDEWALK NO. 4

SEE CROSS SECTIONS FOR VARIABLE SLOPES
SEE PEDESTRIAN SIDEWALK NO. 4 CROSS SECTIONS FOR ELEVATIONS AND OFFSETS FOR PROPOSED SWALES.
SEE PEDESTRIAN SIDEWALK NO. 4 DETAIL FOR VARIABLE WIDTHS AND OFFSETS.




SECTION THRU PEDESTRIAN SIDEWALK NO. 3



PEDESTRIAN SIDEWALK NO. 4

NOTE: EXISTING PARK BENCHES AND MONUMENT TO BE REMOVED AND REINSTALLED BY OTHERS



EAST FERGUSON AVE. - 40' F-F (60' ROW)

EAST FERGUSON AVE. - 40' F-F (60' ROW)

FAU ROUTE 8971 & FAU ROUTE 9006
WOOD RIVER STREETScape PHASE 1

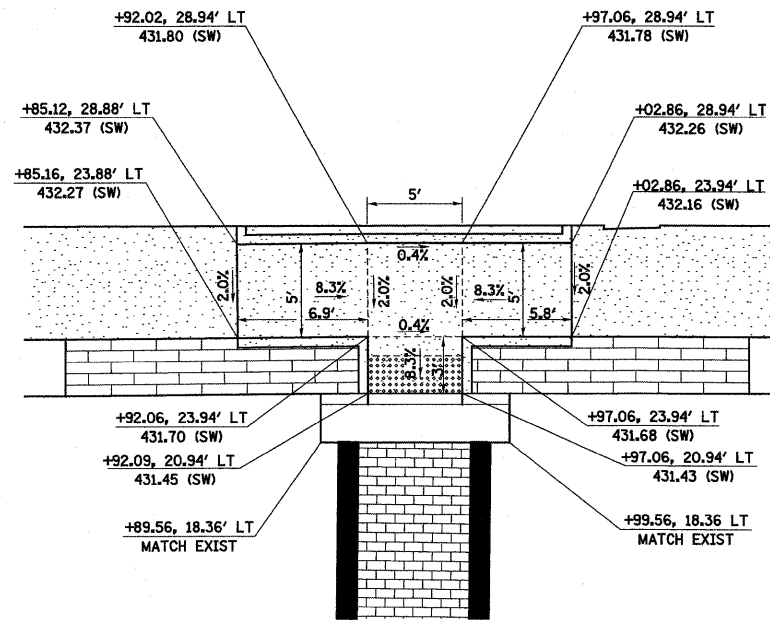
FILE NAME =	USER NAME = Paul	DESIGNED - JWS	REVISED -
S:\Projects\410-000-01\Wood River Streetscape\dgn\hasei_dgn\misc det ahta.dgn		DRAWN - BAB	REVISED -
PLOT SCALE = 1/8" = 1' IN.		CHECKED - BRM	REVISED -
PLOT DATE = 4/12/2012		DATE - 6-1-2011	REVISED -

CITY OF WOOD RIVER

WOOD RIVER STREETScape
PEDESTRIAN WALKWAY DETAILS

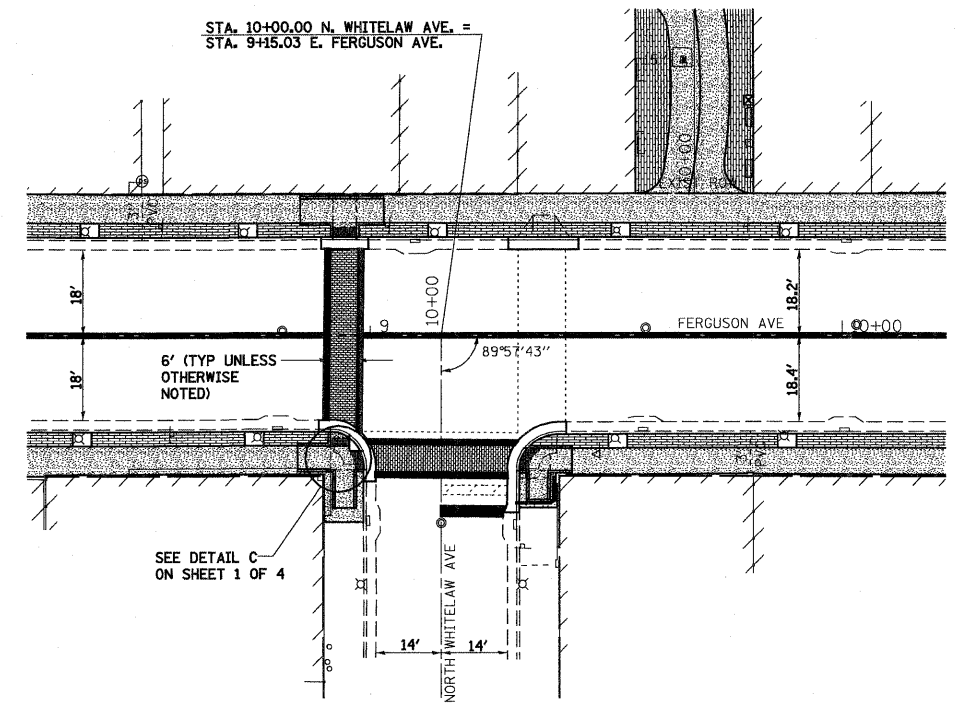
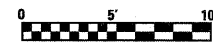
SCALE: 1"=10' SHEET NO. 1 OF 1 SHEETS STA. TO STA.

F.A.U. RTE.	SECTION	COUNTY	TOTAL SHEETS	SHEET NO.
•	10-00047-01-LS	MADISON	75	18
FED. ROAD DIST. NO. ILLINOIS FED. AID PROJECT			CONTRACT NO. 97477	




FERGUSON AVE

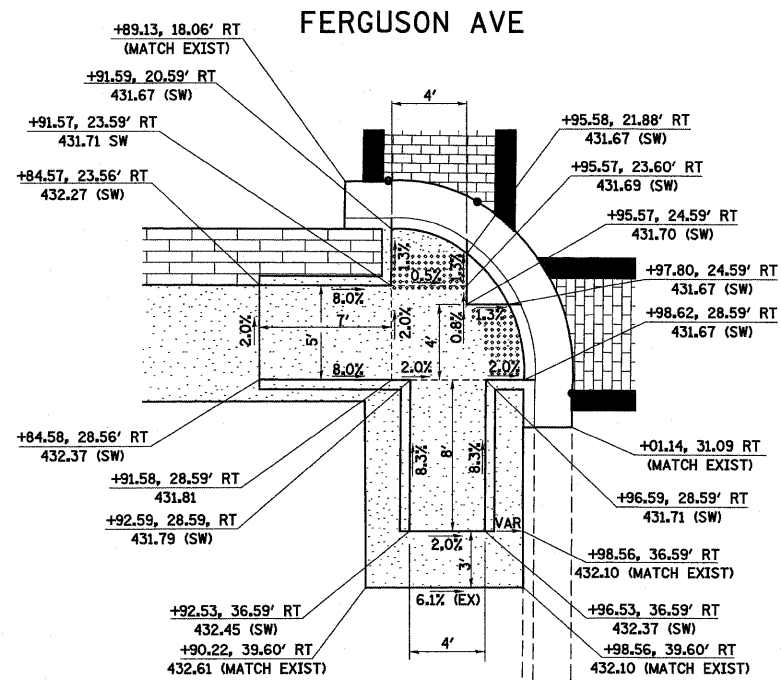
SOUTHEAST QUADRANT



SIDEWALK AND RAMP DETAILS
FERGUSON AVE AT N WHITELAW AVE

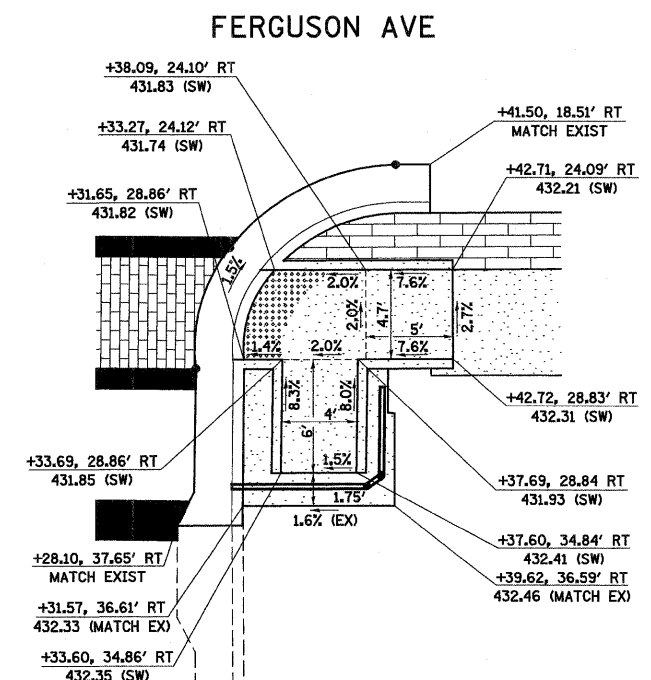



NOTES:
ALL STA/OFF FROM FERGUSON AVENUE.
FLAG OF PROPOSED TYPE B-6.24 CURB & GUTTER TO MATCH ELEVATION OF EXISTING PAVEMENT.



FERGUSON AVE

NORTHEAST QUADRANT



FERGUSON AVE

NORTHWEST QUADRANT



• FAU ROUTE 8971 & FAU ROUTE 9006
WOOD RIVER STREETScape PHASE 1

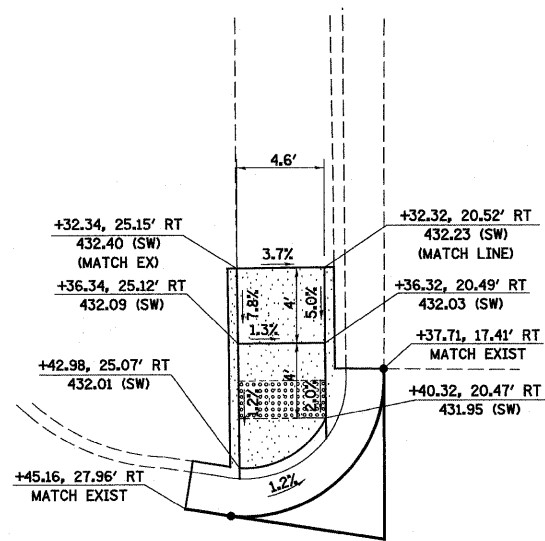
FILE NAME =	USER NAME = Paul	DESIGNED - JWS	REVISED -
SAProjects\40-000-DH Wood River Streetscape.dgn	hosal.dgn\miso det shra.dgn	DRAWN - BAB	REVISED -
		CHECKED - BRM	REVISED -
		DATE - 6-1-2011	REVISED -

CITY OF WOOD RIVER

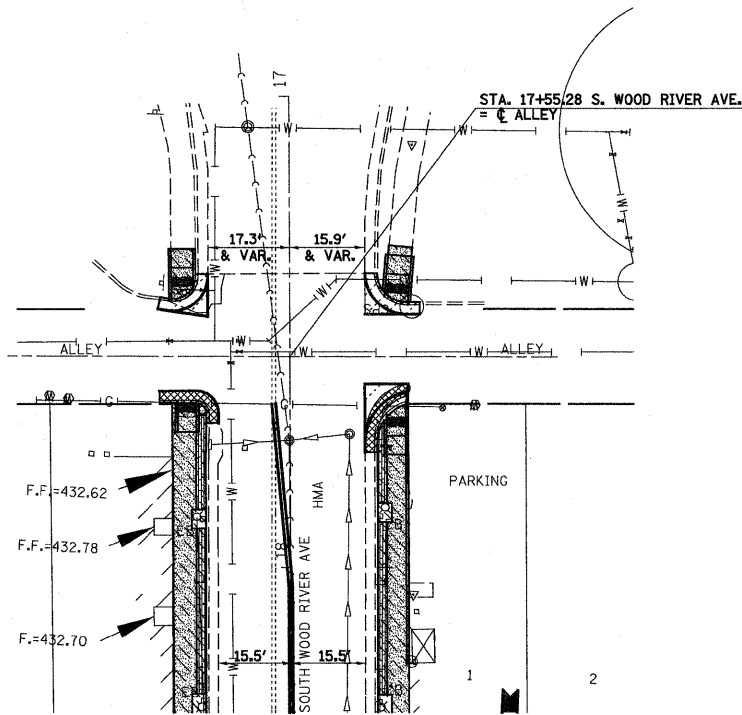
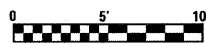
WOOD RIVER STREETScape
SIDEWALK AND RAMP DETAILS

SCALE: SHEET NO. 2 OF 4 SHEETS STA. TO STA.

F.A.U. RTE.	SECTION	COUNTY	TOTAL SHEETS	SHEET NO.
•	10-00047-01-LS	MADISON	75	20
				CONTRACT NO. 97477
FED. ROAD DIST. NO. ILLINOIS FED. AID PROJECT				

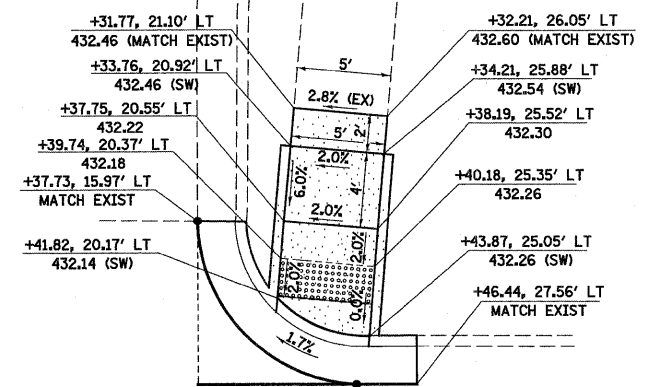


ALLEY
SOUTHEAST QUADRANT

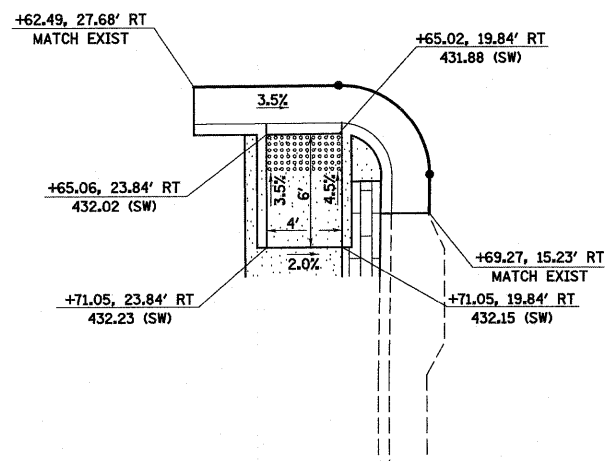
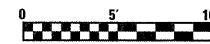


SIDEWALK AND RAMP DETAILS
SOUTH WOOD RIVER AVE AT ALLEY STA 17+55.28

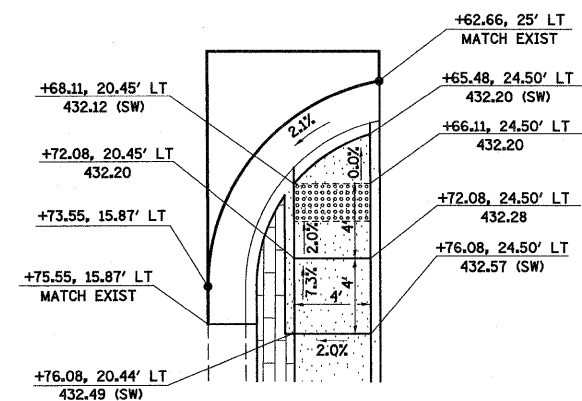
NOTES:
 ALL STA/OFF FROM SOUTH WOOD RIVER AVENUE
 FLAG OF PROPOSED TYPE B-6.24 CURB &
 GUTTER TO MATCH ELEVATION OF
 EXISTING PAVEMENT.




ALLEY
SOUTHWEST QUADRANT



NORTHEAST QUADRANT



ALLEY
NORTHWEST QUADRANT



• FAU ROUTE 8971 & FAU ROUTE 9006
 WOOD RIVER STREETScape PHASE 1

FILE NAME =	USER NAME = l1rnda	DESIGNED - JWS	REVISED -	CITY OF WOOD RIVER	WOOD RIVER STREETScape SIDEWALK AND RAMP DETAILS			F.A.U. RTE.	SECTION	COUNTY	TOTAL SHEETS	SHEET NO.
S:\Projects\10-0001-DIV Wood River Streetscape\dgn\phase1.dgn\velco det sh1a.dgn		DRAWN - BAB	REVISED -		SCALE:	SHEET NO. 3 OF 4 SHEETS	STA.	TO STA.	10-00047-01-LS	MADISON	75	21
PLOT SCALE = 40,0000' / 1in.		CHECKED - BRM	REVISED -		CONTRACT NO. 97477							
PLOT DATE = 4/13/2012		DATE - 6-1-2011	REVISED -		FED. ROAD DIST. NO. ILLINOIS FED. AID PROJECT							

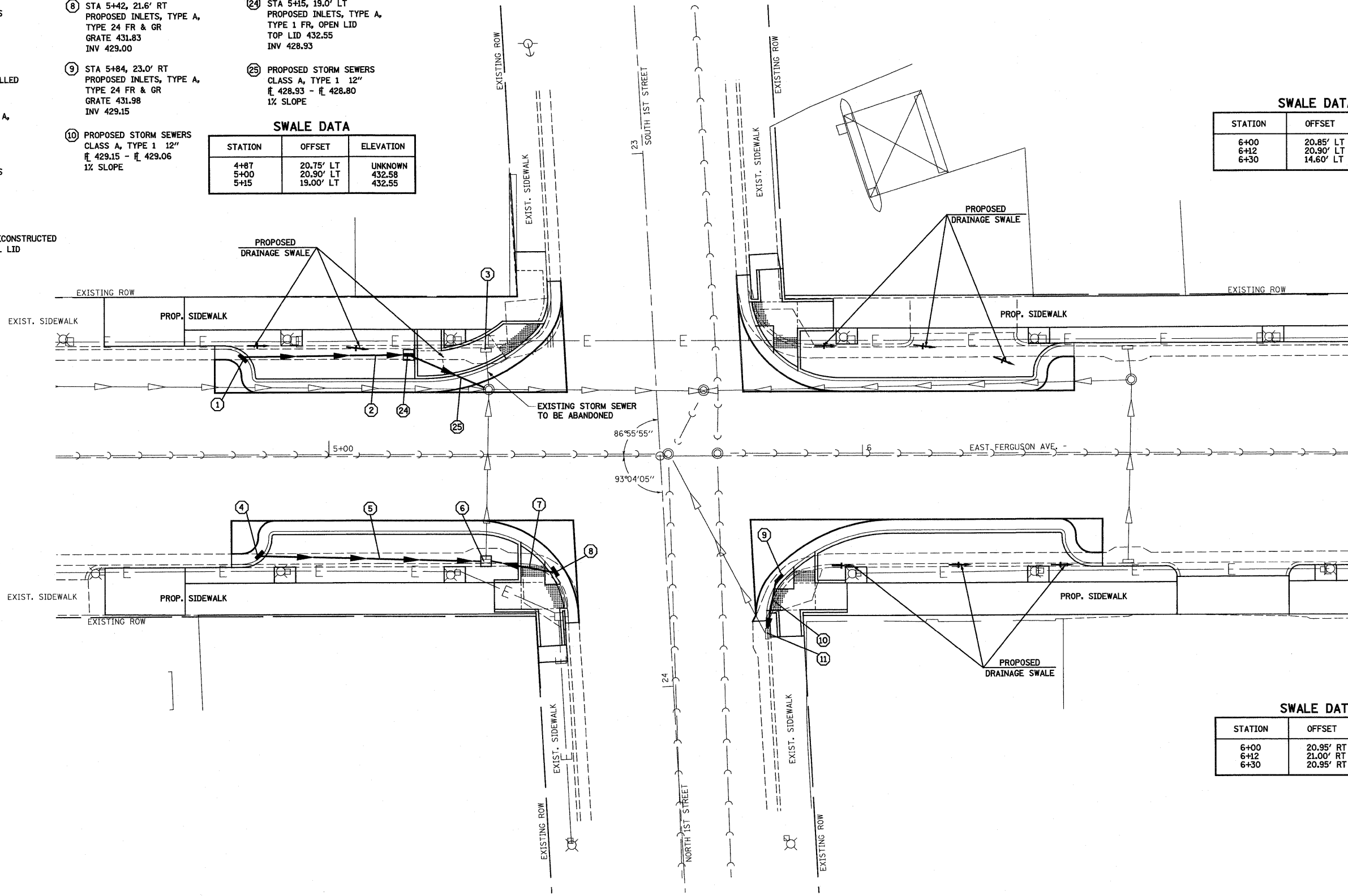
- ① STA 4+84, 18.4' LT
PROPOSED INLETS, TYPE A,
TYPE 3 FR & GR,
GRATE 432.07
INV 429.24
- ② PROPOSED STORM SEWERS
CLASS A, TYPE 1 12"
429.24 - # 428.93
1% SLOPE
- ③ STA 5+29, 19.9' LT
EXIST. INLETS TO BE FILLED
- ④ STA 4+87, 18.4' RT
PROPOSED INLETS, TYPE A,
TYPE 3 FR & GR,
GRATE 432.08
INV 429.25
- ⑤ PROPOSED STORM SEWERS
CLASS A, TYPE 1 12"
429.25 - # 428.84
1% SLOPE
- ⑥ STA 5+29, 19.6' RT
EXIST. INLETS TO BE RECONSTRUCTED
WITH NEW TYPE 1 FR, CL LID
TOP LID 432.59
INV 426.22

- ⑦ PROPOSED STORM SEWERS
CLASS A, TYPE 1 12"
429.00 - # 428.88
1% SLOPE
- ⑧ STA 5+42, 21.6' RT
PROPOSED INLETS, TYPE A,
TYPE 24 FR & GR
GRATE 431.83
INV 429.00
- ⑨ STA 5+84, 23.0' RT
PROPOSED INLETS, TYPE A,
TYPE 24 FR & GR
GRATE 431.98
INV 429.15
- ⑩ PROPOSED STORM SEWERS
CLASS A, TYPE 1 12"
429.15 - # 429.06
1% SLOPE

- ⑪ STA 5+82, 33.4' RT
EXIST INLETS TO REMAIN
GRATE 432.09
INV 426.01
- ⑫ STA 5+15, 19.0' LT
PROPOSED INLETS, TYPE A,
TYPE 1 FR, OPEN LID
TOP LID 432.55
INV 428.93
- ⑬ PROPOSED STORM SEWERS
CLASS A, TYPE 1 12"
428.93 - # 428.80
1% SLOPE


SWALE DATA		
STATION	OFFSET	ELEVATION
4+87	20.75' LT	UNKNOWN
5+00	20.90' LT	432.58
5+15	19.00' LT	432.55

SWALE DATA		
STATION	OFFSET	ELEVATION
6+00	20.85' LT	432.65
6+12	20.90' LT	432.55
6+30	14.60' LT	432.52



**DRAINAGE DETAILS
FERGUSON AVE AT 1ST STREET**

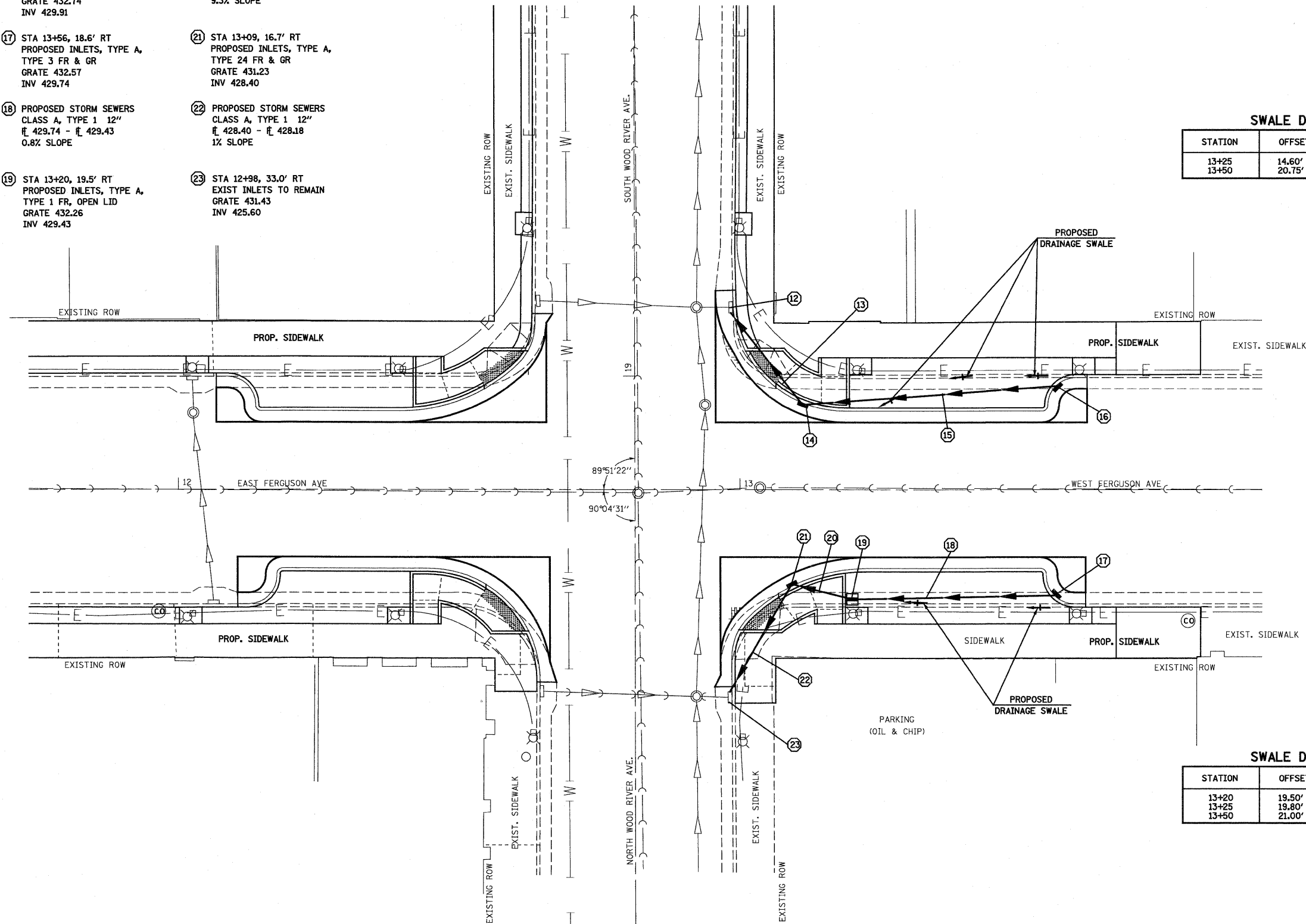
SWALE DATA		
STATION	OFFSET	ELEVATION
6+00	20.95' RT	432.70
6+12	21.00' RT	432.66
6+30	20.95' RT	432.61



• FAU ROUTE 8971 & FAU ROUTE 9006
WOOD RIVER STREETScape PHASE 1

FILE NAME =	USER NAME = Paul	DESIGNED - JWS	REVISED -	CITY OF WOOD RIVER	WOOD RIVER STREETScape DRAINAGE DETAILS			F.A.U. RTE.	SECTION	COUNTY	TOTAL SHEETS	SHEET NO.
S:\Projects\10-0004-01\Wood River Streetscape\dwg\hasel.dgn	hasel.dgn	DRAWN - PDB	REVISED -		SCALE: 1"=10'	SHEET NO. 1 OF 2 SHEETS	STA.	TO STA.	10-00047-01-LS	MADISON	75	23
PLOT SCALE = 48,0000 / IN.		CHECKED - BRM	REVISED -		CONTRACT NO. 97477							
PLOT DATE = 4/12/2012		DATE - 6-1-2011	REVISED -		FED. ROAD DIST. NO. ILLINOIS FED. AID PROJECT							

- 12 STA 12+98, 32.5' LT
EXIST INLETS TO REMAIN
GRATE 431.35
INV 425.19
- 13 PROPOSED STORM SEWERS
CLASS A, TYPE 1 12"
E 428.84 - E 428.64
1% SLOPE
- 14 STA 13+11, 15.1' LT
PROPOSED INLETS, TYPE A,
TYPE 3 FR & GR
GRATE 431.67
INV 428.84
- 15 PROPOSED STORM SEWERS
CLASS A, TYPE 1 12"
E 429.91 - E 428.84
2.4% SLOPE
- 16 STA 13+57, 18.3' LT
PROPOSED INLETS, TYPE A,
TYPE 3 FR & GR
GRATE 432.74
INV 429.91
- 17 STA 13+56, 18.6' RT
PROPOSED INLETS, TYPE A,
TYPE 3 FR & GR
GRATE 432.57
INV 429.74
- 18 PROPOSED STORM SEWERS
CLASS A, TYPE 1 12"
E 429.74 - E 429.43
0.8% SLOPE
- 19 STA 13+20, 19.5' RT
PROPOSED INLETS, TYPE A,
TYPE 1 FR, OPEN LID
GRATE 432.26
INV 429.43
- 20 PROPOSED STORM SEWERS
CLASS A, TYPE 1 12"
E 429.43 - E 428.40
9.3% SLOPE
- 21 STA 13+09, 16.7' RT
PROPOSED INLETS, TYPE A,
TYPE 24 FR & GR
GRATE 431.23
INV 428.40
- 22 PROPOSED STORM SEWERS
CLASS A, TYPE 1 12"
E 428.40 - E 428.18
1% SLOPE
- 23 STA 12+98, 33.0' RT
EXIST INLETS TO REMAIN
GRATE 431.43
INV 425.60




SWALE DATA

STATION	OFFSET	ELEVATION
13+25	14.60' LT	432.51
13+50	20.75' LT	433.07

SWALE DATA

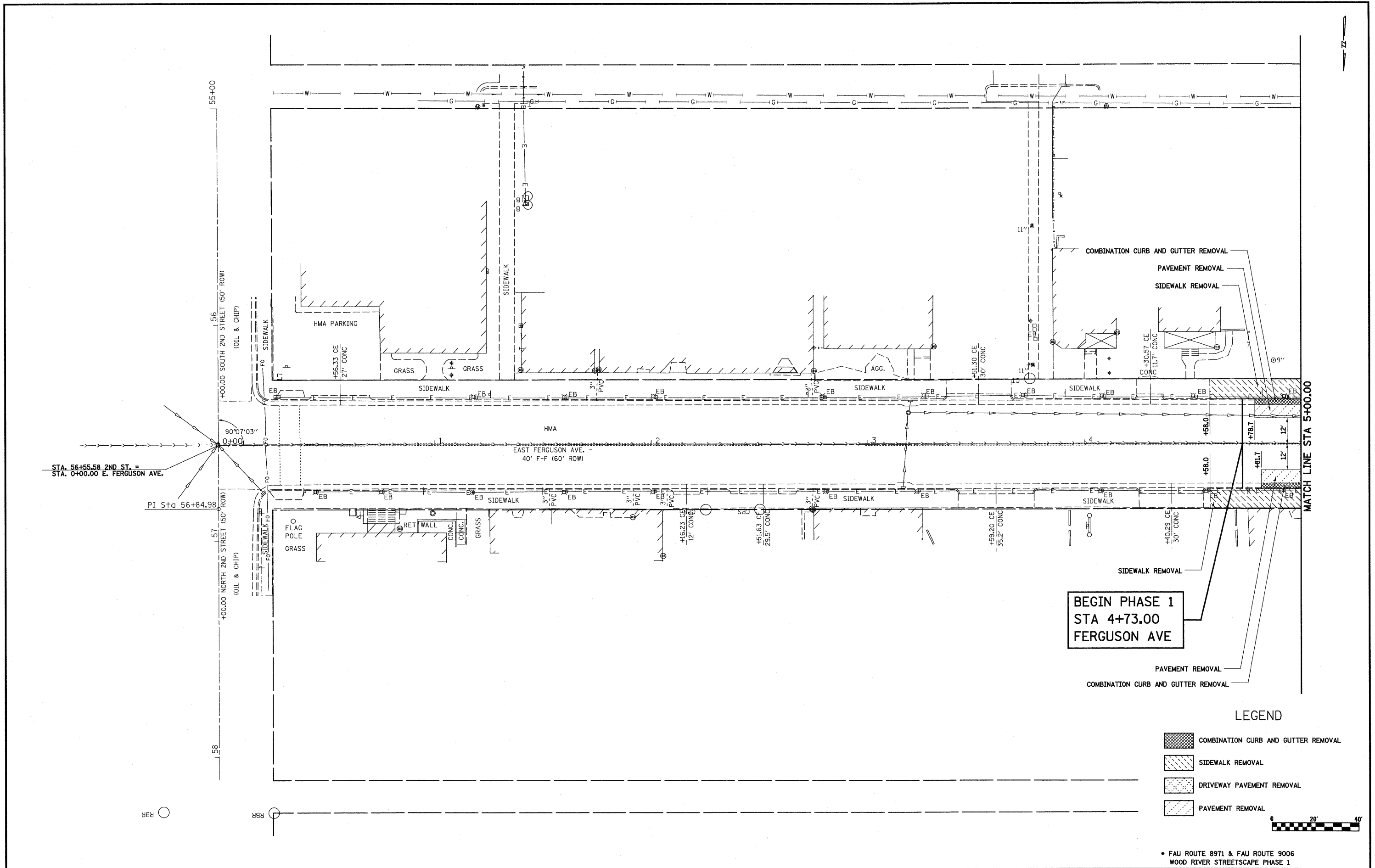
STATION	OFFSET	ELEVATION
13+20	19.50' RT	432.26
13+25	19.80' RT	432.37
13+50	21.00' RT	432.92

**DRAINAGE DETAILS
FERGUSON AVE AT WOOD RIVER AVE**







• FAU ROUTE 8971 & FAU ROUTE 9006
WOOD RIVER STREETSCAPE PHASE 1

FILE NAME =	USER NAME = Paul	DESIGNED - JWS	REVISED -	CITY OF WOOD RIVER	WOOD RIVER STREETSCAPE DRAINAGE DETAILS	F.A.U. RTE.	SECTION	COUNTY	TOTAL SHEETS	SHEET NO.		
PROJECT: 10-00047-01-LS	10-00047-01-LS	MADISON	75			24						
SCALE: 1"=10' SHEET NO. 2 OF 2 SHEETS STA. TO STA.						CONTRACT NO. 97477						
FED. ROAD DIST. NO. ILLINOIS FED. AID PROJECT												



BEGIN PHASE 1
STA 4+73.00
FERGUSON AVE

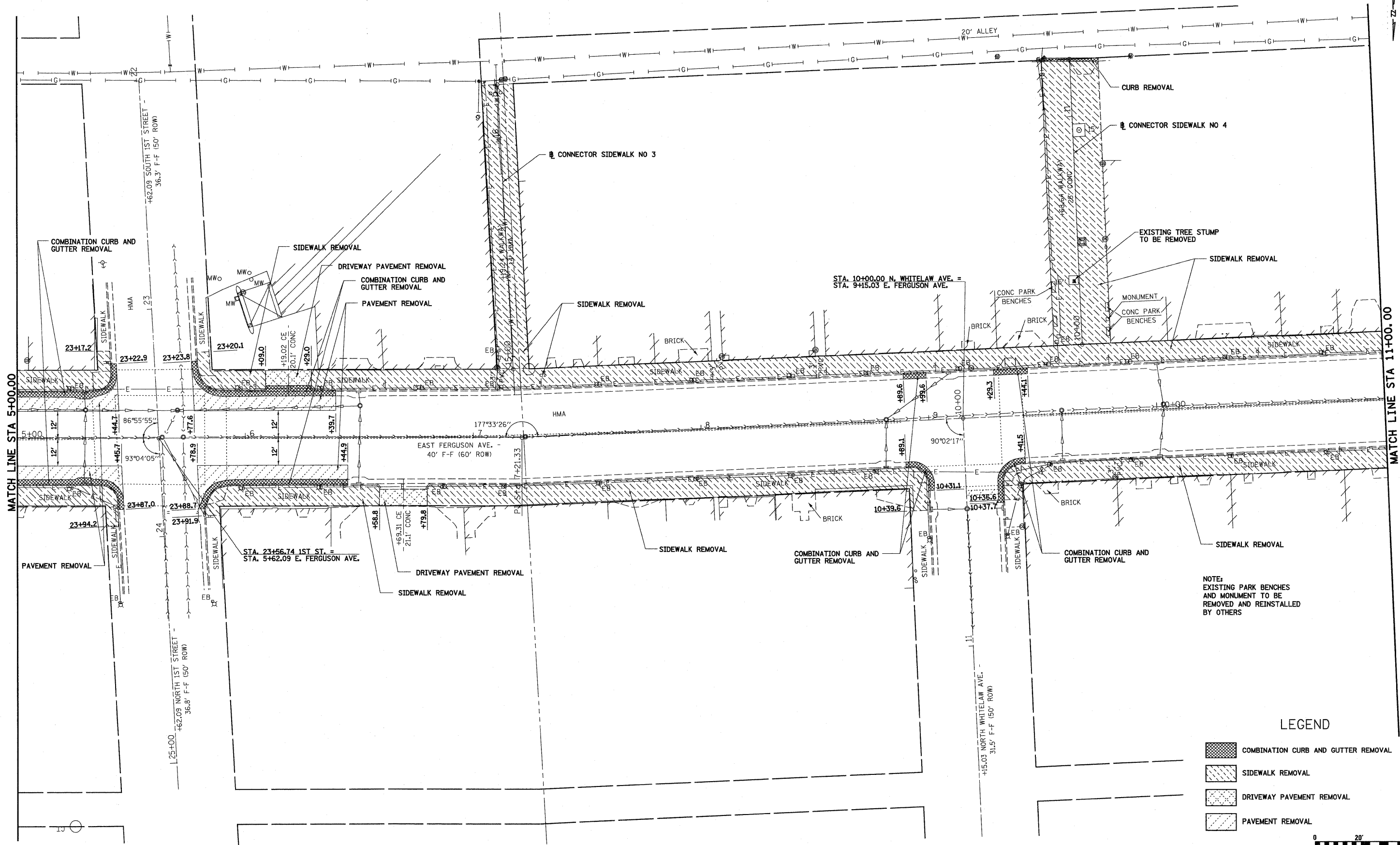
LEGEND

-  COMBINATION CURB AND GUTTER REMOVAL
-  SIDEWALK REMOVAL
-  DRIVEWAY PAVEMENT REMOVAL
-  PAVEMENT REMOVAL

0 20' 40'

• FAU ROUTE 8971 & FAU ROUTE 9006
WOOD RIVER STREETScape PHASE 1


FILE NAME =	USER NAME = Paul	DESIGNED - ESW	REVISED -	CITY OF WOOD RIVER	WOOD RIVER STREETScape FERGUSON AVENUE REMOVAL PLAN	F.A.U. RTE.	SECTION	COUNTY	TOTAL SHEETS	SHEET NO.	
•FILEL•	PLOT SCALE = 40,0000' / IN.	DRAWN - WJS	REVISED -		SCALE: 1"=20'	SHEET NO. 1 OF 4 SHEETS	•	10-00047-01-LS	MADISON	75	25
	PLOT DATE = 4/12/2012	CHECKED - BRM	REVISED -		STA. 0+00.00 TO STA. 5+00.00		FED. ROAD DIST. NO.	ILLINOIS	FED. AID PROJECT	CONTRACT NO. 97477	
		DATE - 5-31-2011	REVISED -								



NOTE:
EXISTING PARK BENCHES
AND MONUMENT TO BE
REMOVED AND REINSTALLED
BY OTHERS

LEGEND

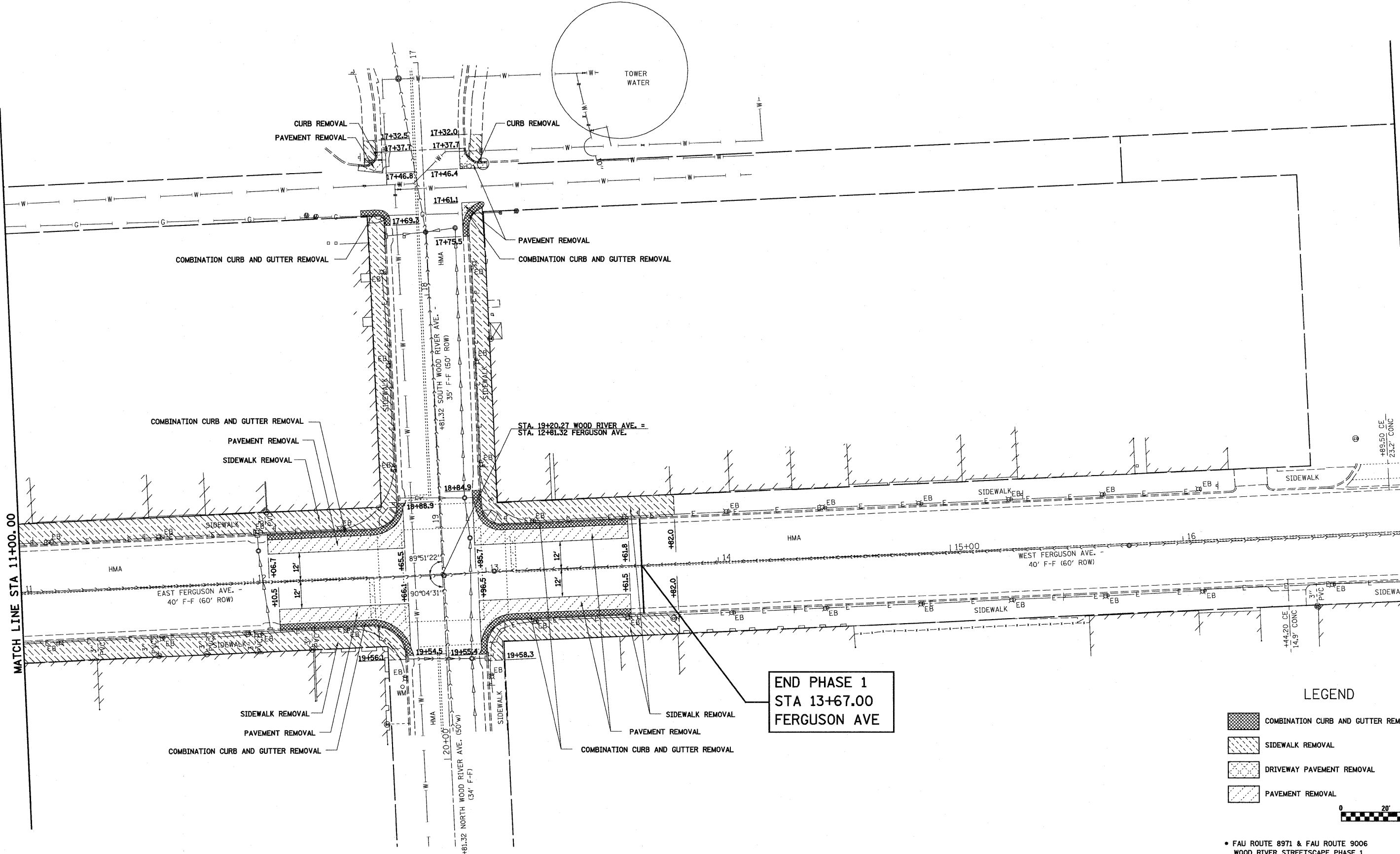
- COMBINATION CURB AND GUTTER REMOVAL
- SIDEWALK REMOVAL
- DRIVEWAY PAVEMENT REMOVAL
- PAVEMENT REMOVAL



• FAU ROUTE 8971 & FAU ROUTE 9006
WOOD RIVER STREETScape PHASE 1


FILE NAME = #FILEL#	USER NAME = lnda	DESIGNED - ESW	REVISED -	CITY OF WOOD RIVER	WOOD RIVER STREETScape FERGUSON AVENUE REMOVAL PLAN			F.A.U. RTE. #	SECTION	COUNTY	TOTAL SHEETS	SHEET NO.
	PLOT SCALE = 40.0000' / 1" =	CHECKED - BRM	REVISED -		SCALE: 1"=20'	SHEET NO. 2 OF 4 SHEETS	STA. 5+00.00 TO STA. 11+00.00	•	10-00047-01-LS	MADISON	75	26
PLOT DATE = 4/17/2012	DATE - 5-31-2011	REVISED -	REVISED -					CONTRACT NO. 97477				

FED. ROAD DIST. NO. ILLINOIS FED. AID PROJECT



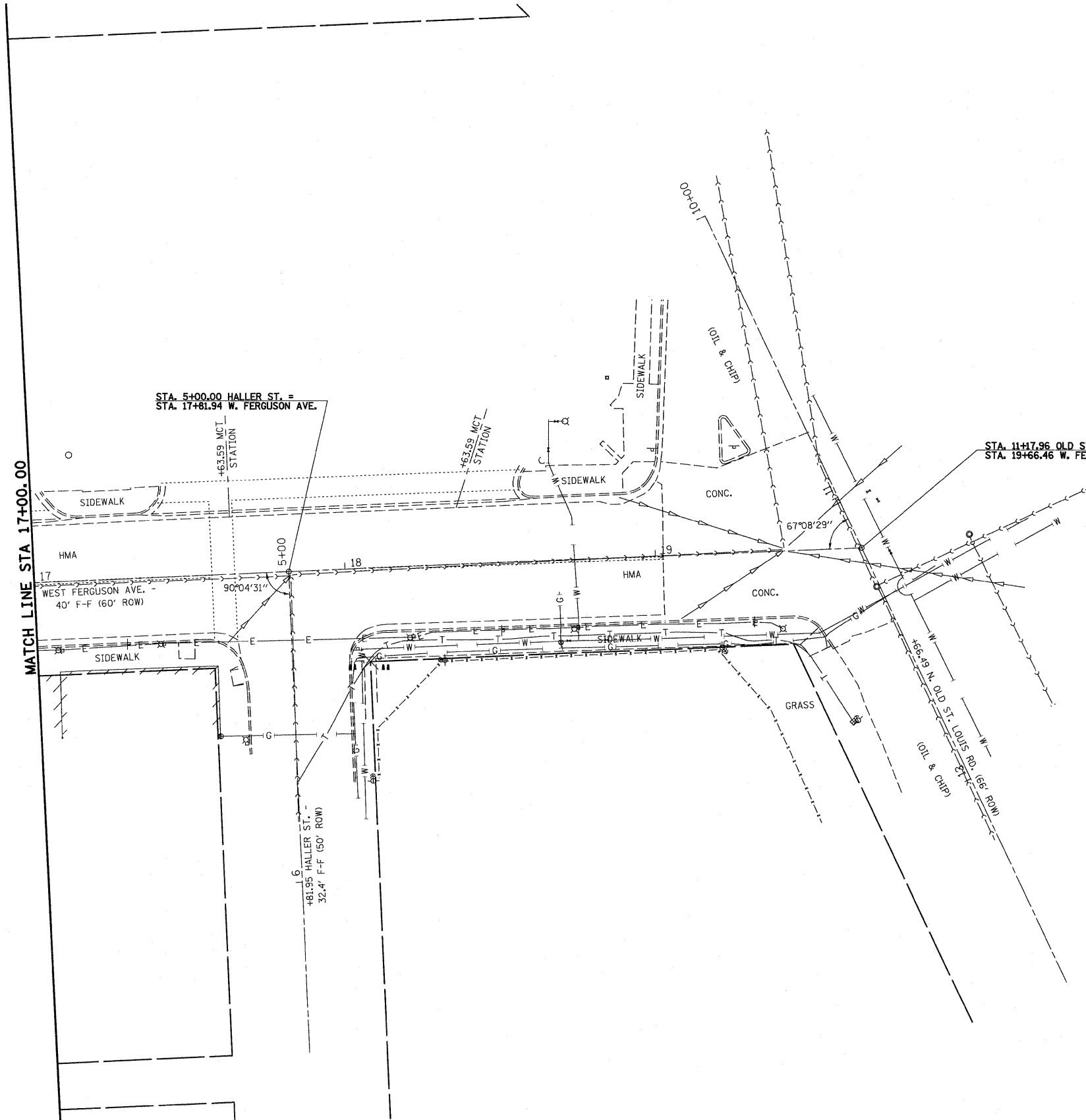
LEGEND

- COMBINATION CURB AND GUTTER REMOVAL
- SIDEWALK REMOVAL
- DRIVEWAY PAVEMENT REMOVAL
- PAVEMENT REMOVAL



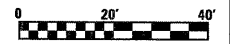
• FAU ROUTE 8971 & FAU ROUTE 9006
WOOD RIVER STREETScape PHASE 1

FILE NAME = #FILEL#	USER NAME = Paul	DESIGNED - ESW	REVISED -	CITY OF WOOD RIVER	WOOD RIVER STREETScape WOOD RIVER AVENUE, FERGUSON AVENUE REMOVAL PLAN	F.A.U. RTE.	SECTION	COUNTY	TOTAL SHEETS	SHEET NO.	
	PLOT SCALE = 40,0000 ' / IN.	DRAWN - WJS	REVISED -		SCALE: 1"=20'	SHEET NO. 3 OF 4 SHEETS	•	10-00047-01-LS	MADISON	75	27
	PLOT DATE = 4/12/2012	CHECKED - BRM	REVISED -		STA. 11+00.00 TO STA. 17+00.00	FED. ROAD DIST. NO.	ILLINOIS	CONTRACT NO. 97477			
		DATE - 5-31-2011	REVISED -			ILLINOIS FED. AID PROJECT					



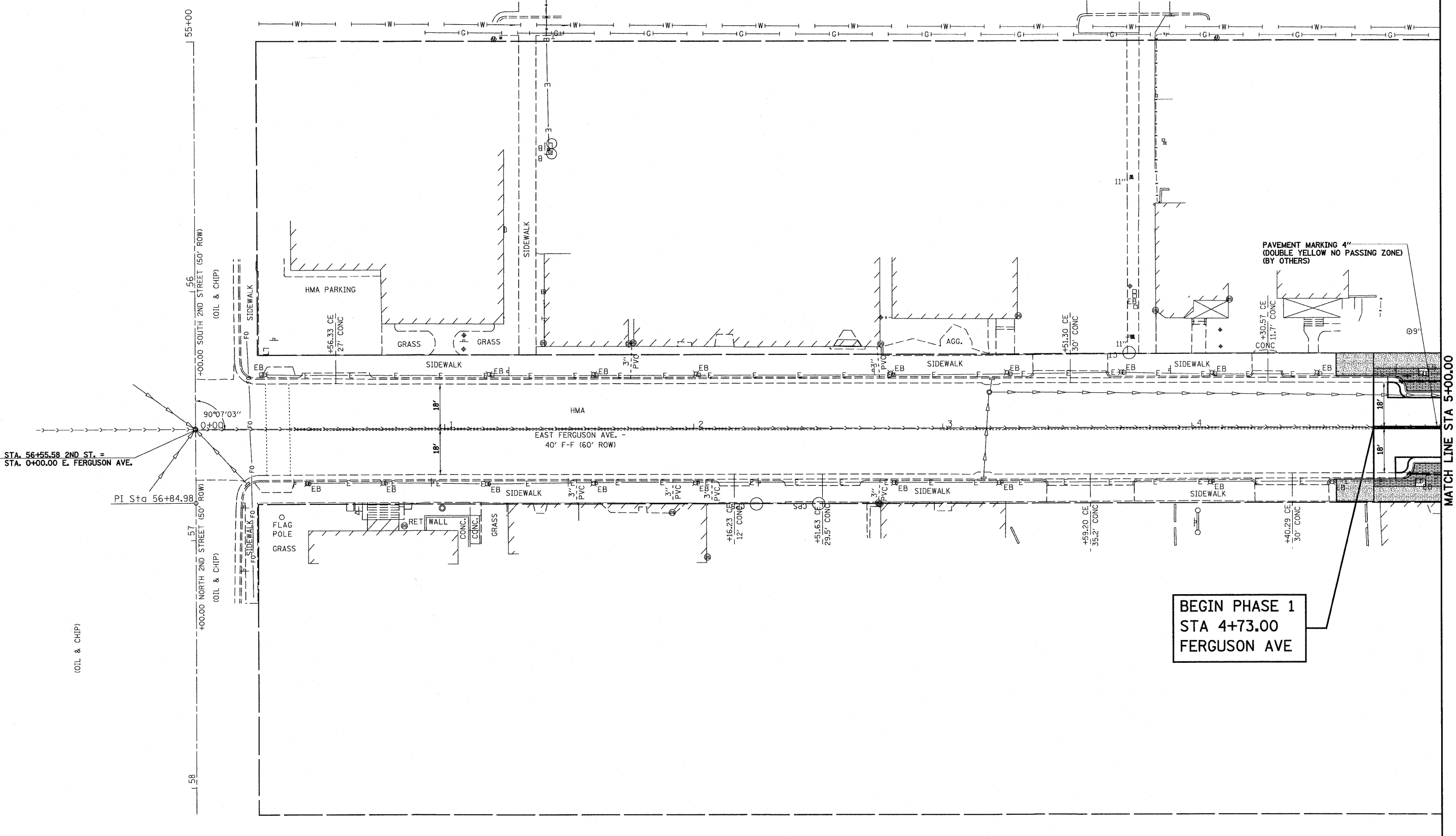
LEGEND

- COMBINATION CURB AND GUTTER REMOVAL
- SIDEWALK REMOVAL
- DRIVEWAY PAVEMENT REMOVAL
- PAVEMENT REMOVAL



• FAU ROUTE 8971 & FAU ROUTE 9006
WOOD RIVER STREETScape PHASE 1

FILE NAME =	USER NAME = Paul	DESIGNED - ESW	REVISED -	CITY OF WOOD RIVER	WOOD RIVER STREETScape FERGUSON AVENUE REMOVAL PLAN	F.A.I. RTE.	SECTION	COUNTY	TOTAL SHEETS	SHEET NO.	
#FILE#	PLOT SCALE = 48.0000' / IN.	DRAWN - WJS	REVISED -			•	10-00047-01-LS	MADISON	75	28	
	PLOT DATE = 4/12/2012	CHECKED - BRM	REVISED -			CONTRACT NO. 97477					
		DATE - 5-31-2011	REVISED -			FED. ROAD DIST. NO. ILLINOIS FED. AID PROJECT					
					SCALE: 1"=20'	SHEET NO. 4 OF 4 SHEETS		STA. 17+00.00 TO STA. 19+66.46			




STA. 56+55.58 2ND ST. =
STA. 0+00.00 E. FERGUSON AVE.

PI Sta 56+84.98

BEGIN PHASE 1
STA 4+73.00
FERGUSON AVE

MATCH LINE STA 5+00.00



FAU ROUTE 8971 & FAU ROUTE 9006
WOOD RIVER STREETScape PHASE 1

FILE NAME =
#FILE#

USER NAME = linda
PLOT SCALE = 40.0000' / in.
PLOT DATE = 4/13/2012

DESIGNED - ESW
DRAWN - WJS
CHECKED - BRM
DATE - 5-31-2011

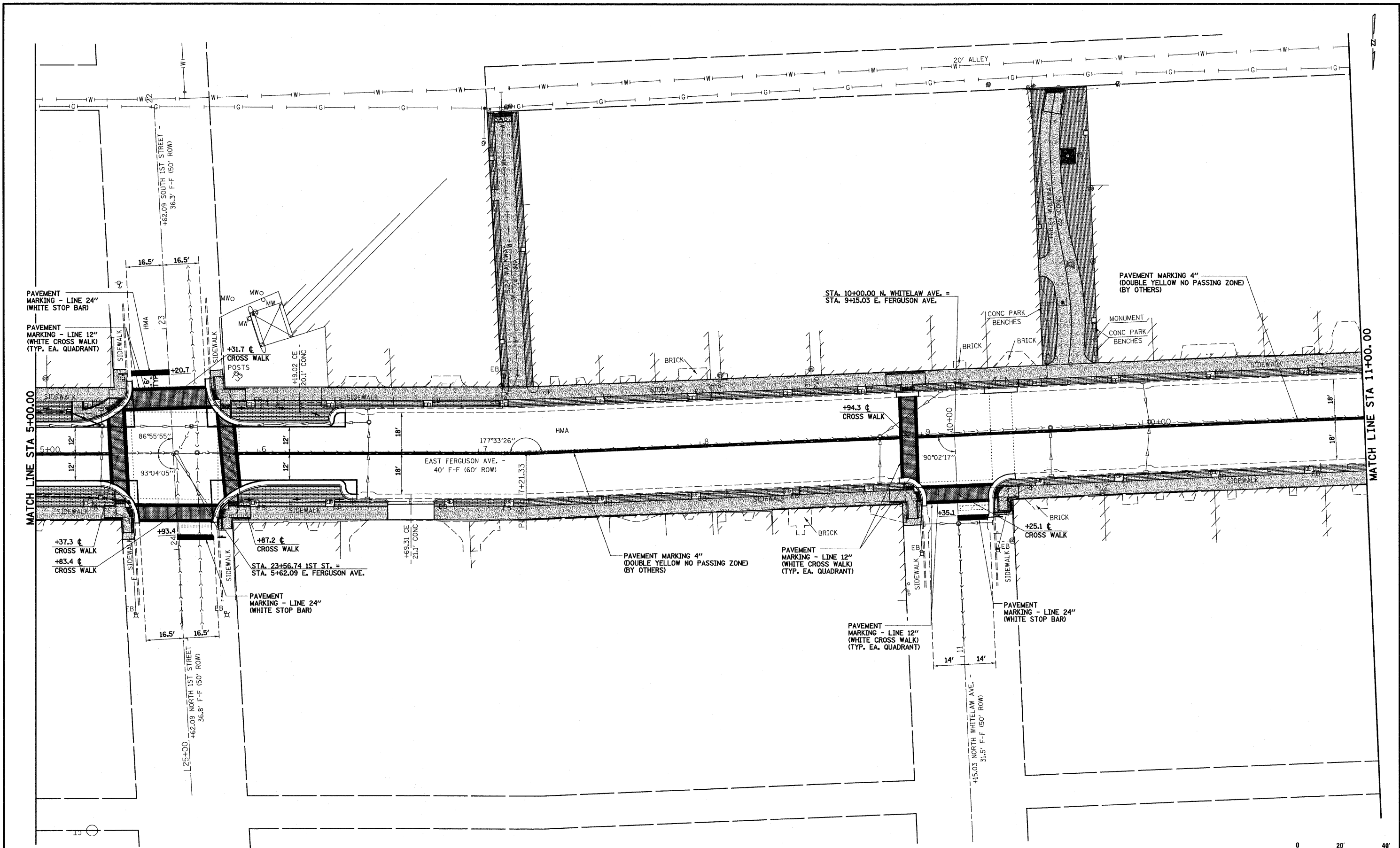
REVISED -
REVISED -
REVISED -
REVISED -

CITY OF WOOD RIVER

WOOD RIVER STREETScape
PAVEMENT MARKING PLAN

SCALE: 1"=20' SHEET NO. 1 OF 4 SHEETS STA. 0+00.00 TO STA. 5+00.00

F.A.U. RTE.	SECTION	COUNTY	TOTAL SHEETS	SHEET NO.
10-00047-01-LS		MADISON	75	29
CONTRACT NO. 97477				
FED. ROAD DIST. NO.		ILLINOIS FED. AID PROJECT		



• FAU ROUTE 8971 & FAU ROUTE 9006
WOOD RIVER STREETScape PHASE 1

FILE NAME =
#FILE#

USER NAME = lunde
PLOT SCALE = 48,0000' / in.
PLOT DATE = 4/13/2012

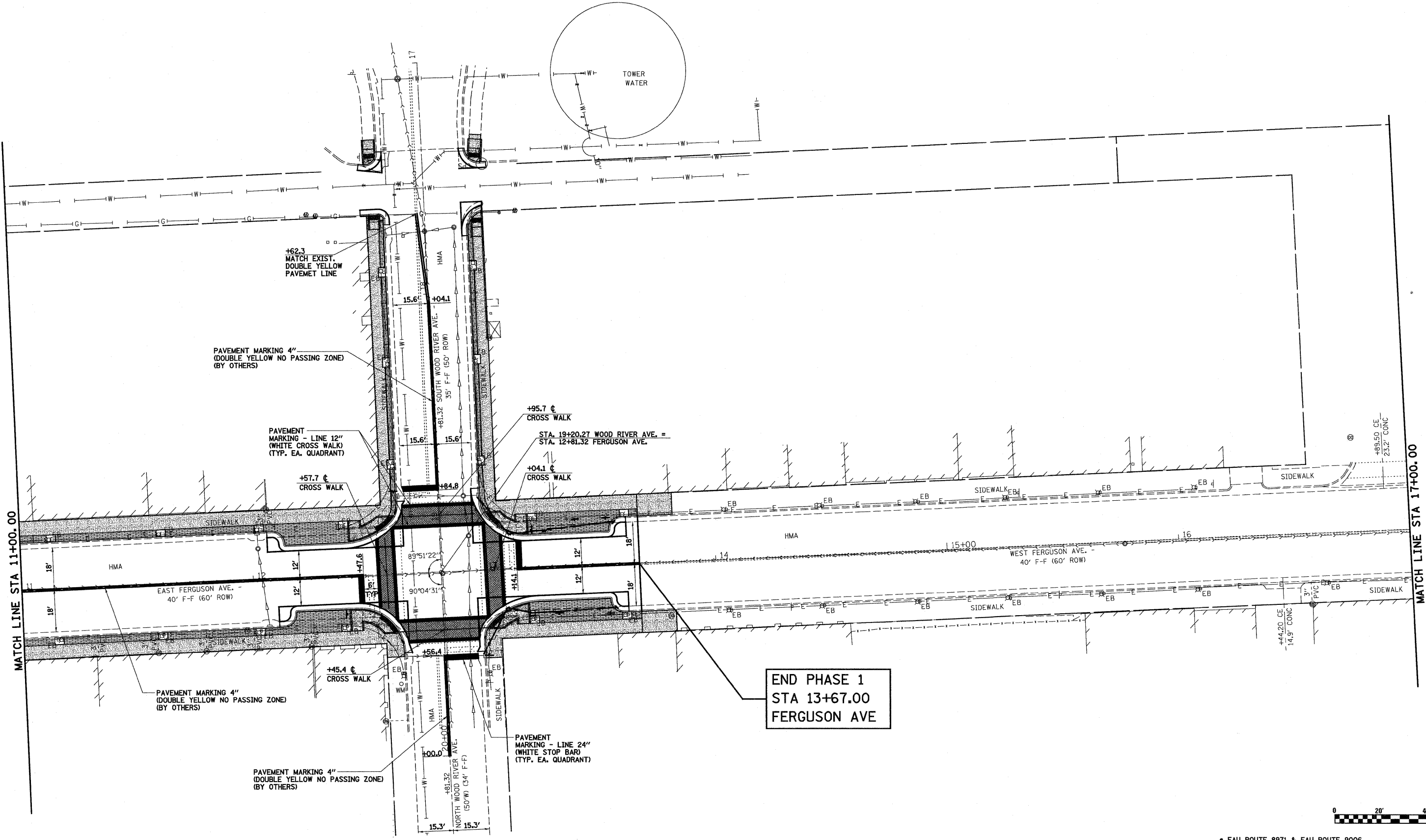
DESIGNED - ESW
DRAWN - WJS
CHECKED - BRM
DATE - 5-31-2011

REVISED -
REVISED -
REVISED -
REVISED -


CITY OF WOOD RIVER

**WOOD RIVER STREETScape
PAVEMENT MARKING PLAN**
SCALE: 1"=20'
SHEET NO. 2 OF 4 SHEETS
STA. 5+00.00 TO STA. 11+00.00

F.A.U. RTE.	SECTION	COUNTY	TOTAL SHEETS	SHEET NO.
•	10-00047-01-LS	MADISON	75	30
FED. ROAD DIST. NO. ILLINOIS FED. AID PROJECT			CONTRACT NO. 97477	


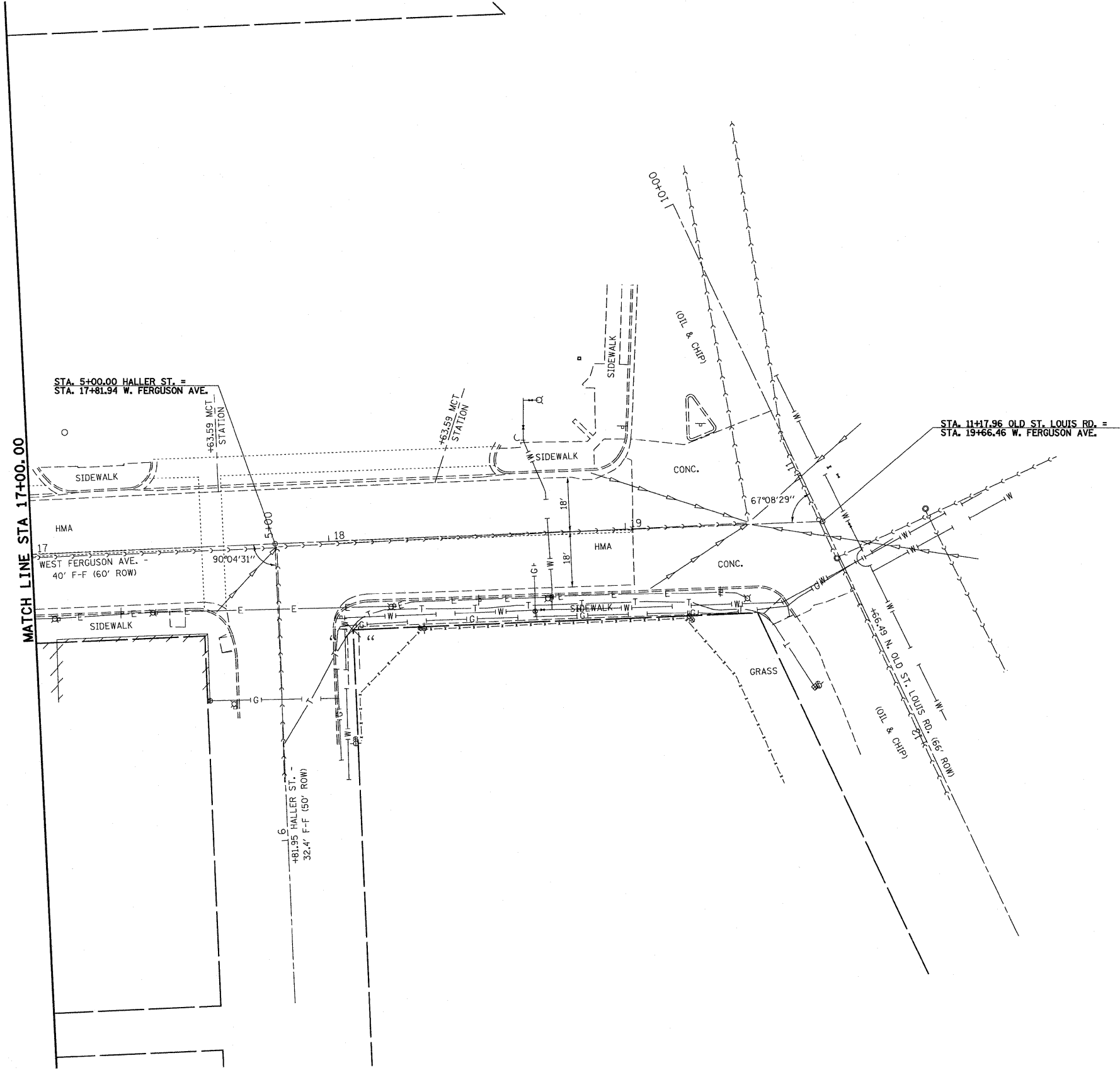


END PHASE 1
STA 13+67.00
FERGUSON AVE



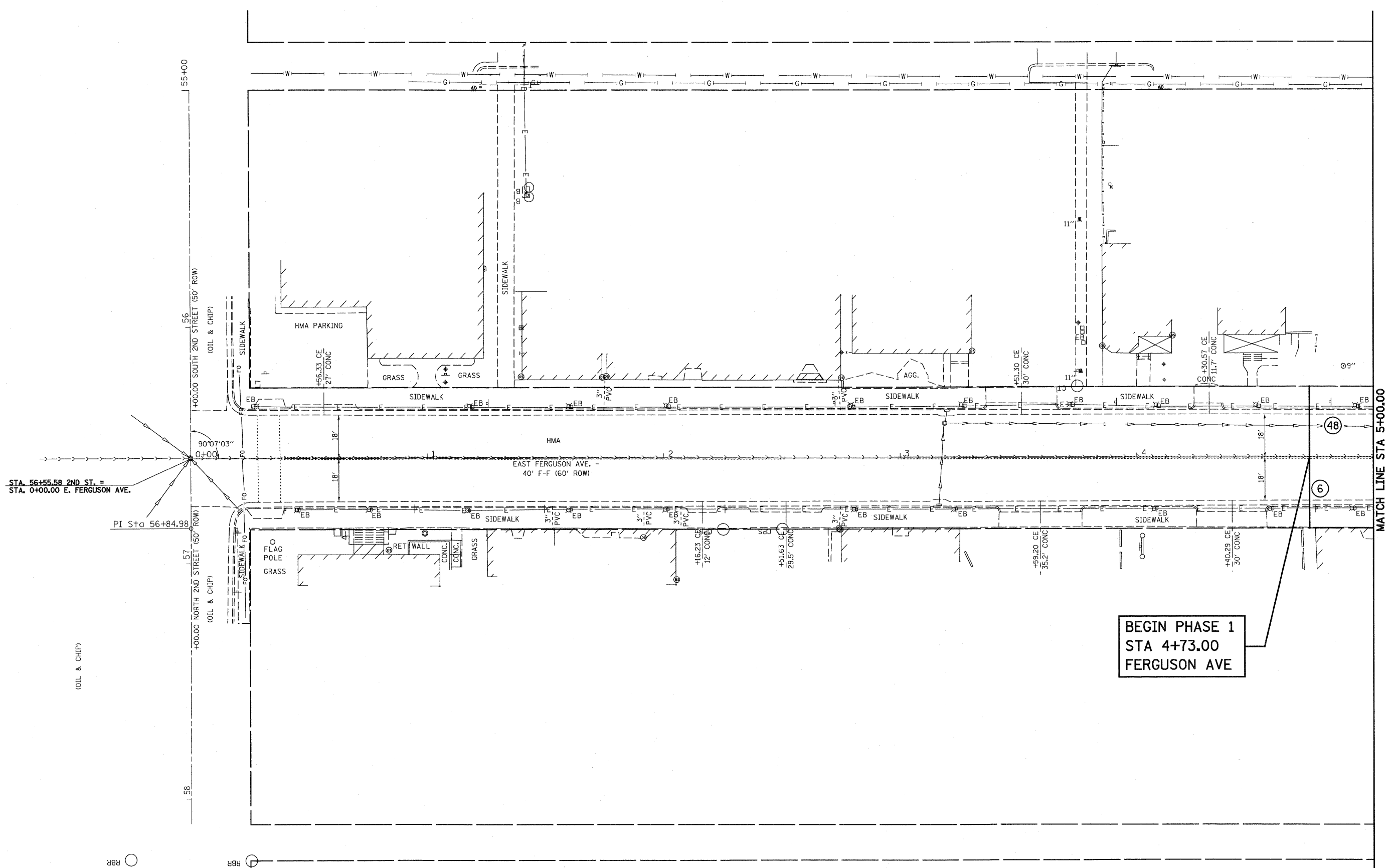
• FAU ROUTE 8971 & FAU ROUTE 9006
WOOD RIVER STREETScape PHASE 1

FILE NAME = *FILEL*	USER NAME = Linda	DESIGNED - ESW	REVISED -	CITY OF WOOD RIVER	WOOD RIVER STREETScape PAVEMENT MARKING PLAN	F.A.U. RTE.	SECTION	COUNTY	TOTAL SHEETS	SHEET NO.
	PLOT SCALE = 40,0000 1' / in.	DRAWN - WJS	REVISED -			•	10-00047-01-LS	MADISON	75	31
	PLOT DATE = 4/13/2012	CHECKED - BRM	REVISED -		SCALE: 1"=20'	SHEET NO. 3 OF 4 SHEETS STA. 11+00.00 TO STA. 17+00.00		CONTRACT NO. 97477		
		DATE - 5-31-2011	REVISED -		FED. ROAD DIST. NO.		ILLINOIS FED. AID PROJECT			



• FAU ROUTE 8971 & FAU ROUTE 9006
WOOD RIVER STREETSCAPE PHASE 1

FILE NAME = *FILEL*	USER NAME = lnda	DESIGNED - ESW	REVISED -	CITY OF WOOD RIVER	WOOD RIVER STREETSCAPE PAVEMENT MARKING PLAN		F.A.J. RTE.	SECTION	COUNTY	TOTAL SHEETS	SHEET NO.	
	PLOT SCALE = 40,0000' / in.	CHECKED - BRM	REVISED -				*	10-00047-01-LS	MADISON	75	32	
PLOT DATE = 4/13/2012	DATE - 5-31-2011	REVISED -			SCALE: 1"=20'		SHEET NO. 4 OF 4 SHEETS		STA. 17+00.00 TO STA. 19+66.46		CONTRACT NO. 97477	
FED. ROAD DIST. NO. ILLINOIS FED. AID PROJECT												



STA. 56+55.58 2ND ST. =
STA. 0+00.00 E. FERGUSON AVE.


PI Sta 56+84.98

BEGIN PHASE 1
STA 4+73.00
FERGUSON AVE

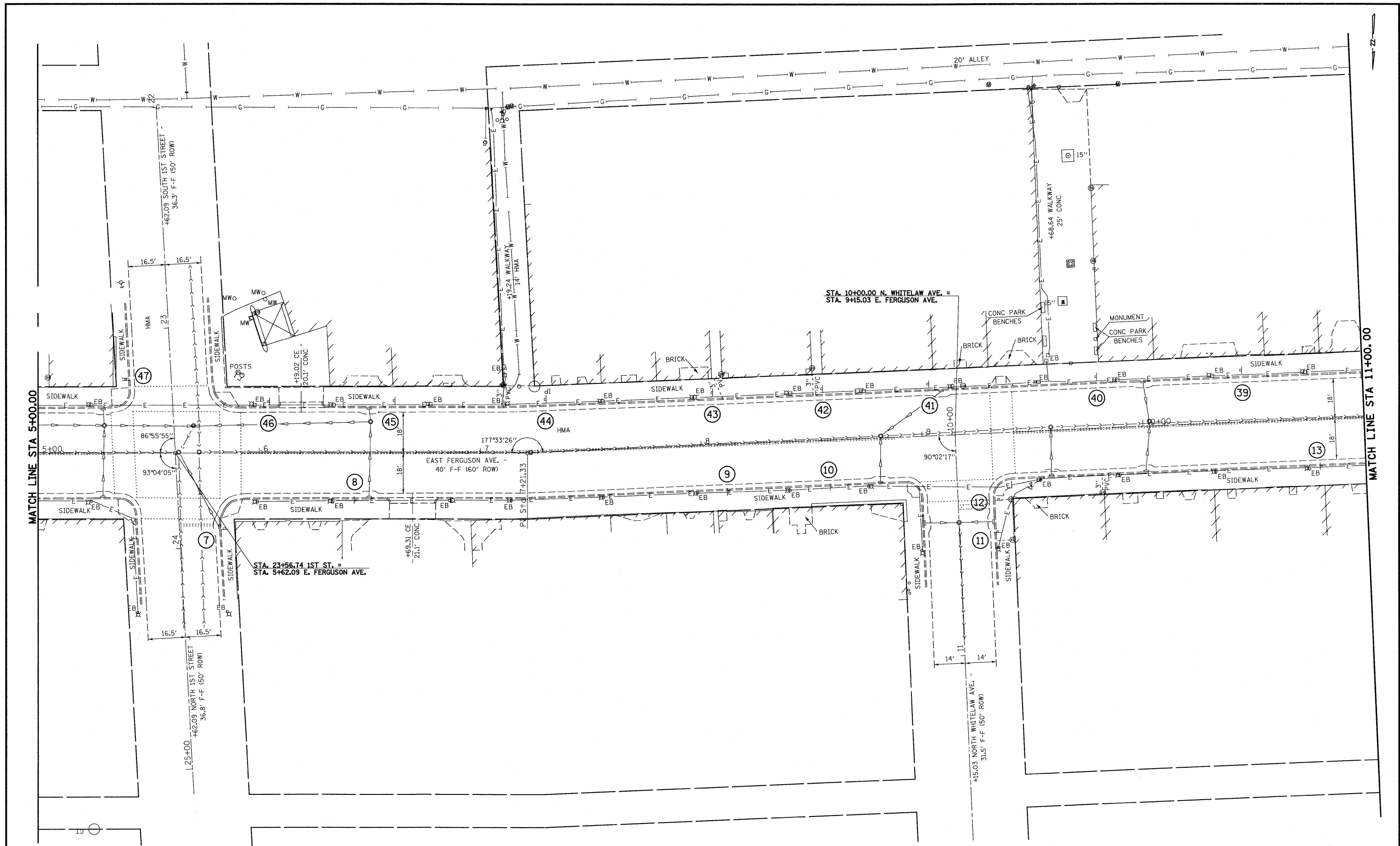
MATCH LINE STA 5+00.00

NOTE:
SEE SIGNING SCHEDULE FOR DETAILS
OF EACH SIGN INDICATED (X)


FAU ROUTE 8971 & FAU ROUTE 9006
WOOD RIVER STREETSCAPE PHASE 1



FILE NAME = #FILE#	USER NAME = Paul	DESIGNED - JWS	REVISED -	CITY OF WOOD RIVER	WOOD RIVER STREETSCAPE SIGNING PLAN		F.A.U. RTE.	SECTION	COUNTY	TOTAL SHEETS	SHEET NO.
	PLOT SCALE = 48,0000' / IN.	DRAWN - WJS	REVISED -		SCALE: 1"=20'	SHEET NO. 1 OF 4 SHEETS	STA. 0+00.00 TO STA. 5+00.00	10-00047-01-LS	MADISON	75	33
PLOT DATE = 4/12/2012	DATE - 5-31-2011	CHECKED - BRM	REVISED -				FED. ROAD DIST. NO.	ILLINOIS FED. AID PROJECT	CONTRACT NO. 97477		



NOTE:
SEE SIGNING SCHEDULE FOR DETAILS
OF EACH SIGN INDICATED (X)



FAU ROUTE 8971 & FAU ROUTE 9006
WOOD RIVER STREETScape PHASE 1

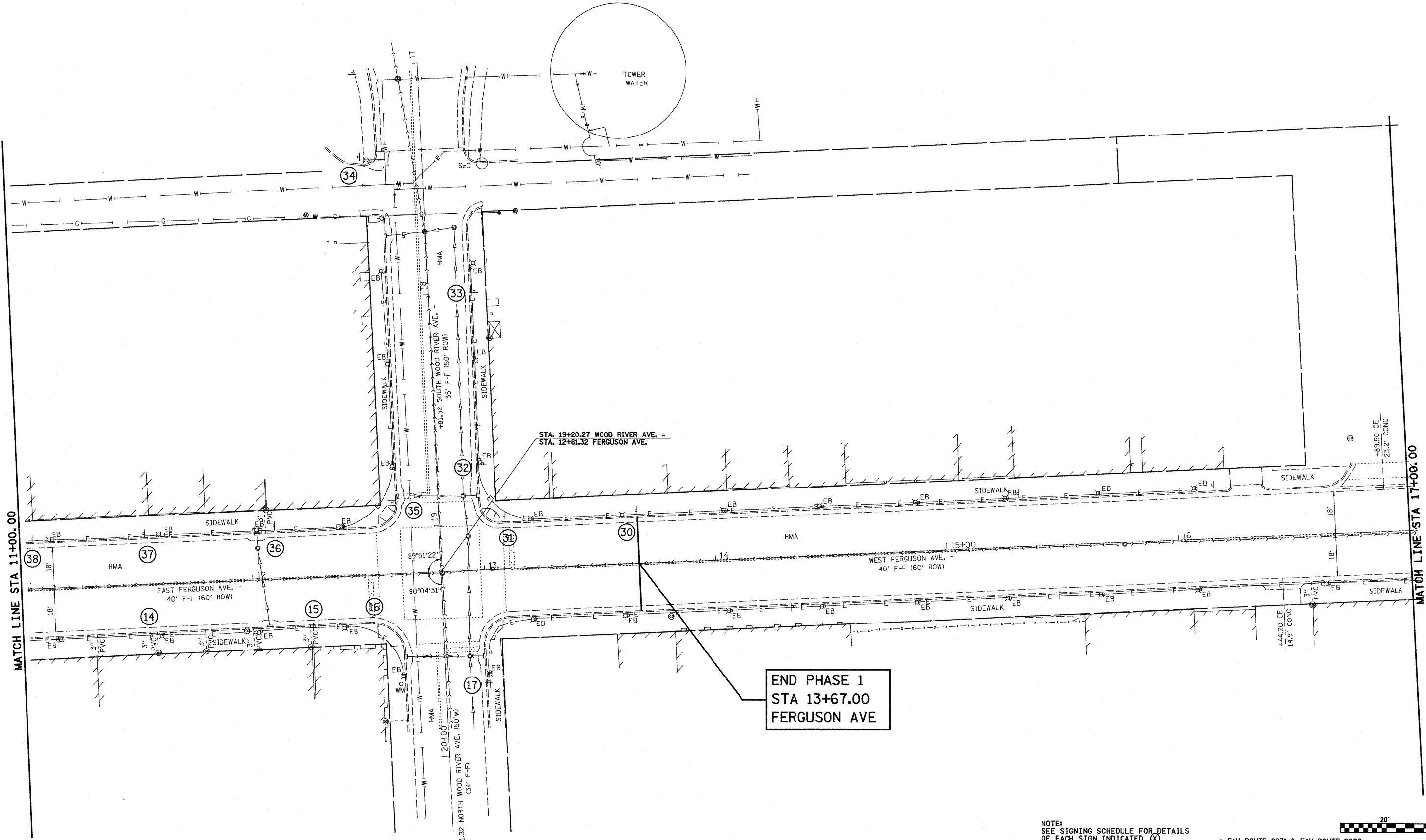
FILE NAME =	USER NAME = Paul	DESIGNED - JWS	REVISED -
#FILE#		DRAWN - WJS	REVISED -
	PLOT SCALE = 48.0000' / IN.	CHECKED - BRM	REVISED -
	PLOT DATE = 4/12/2012	DATE - 5-31-2011	REVISED -

CITY OF WOOD RIVER

**WOOD RIVER STREETScape
SIGNING PLAN**

SCALE: 1"=20' SHEET NO. 2 OF 4 SHEETS STA. 5+00.00 TO STA. 11+00.00


F.A.U. RTE.	SECTION	COUNTY	TOTAL SHEETS	SHEET NO.
•	10-00047-01-LS	MADISON	75	34
				CONTRACT NO. 97477
FED. ROAD DIST. NO. ILLINOIS FED. AID PROJECT				



STA. 19+20.27 WOOD RIVER AVE. =
STA. 12+81.32 FERGUSON AVE.

END PHASE 1
STA 13+67.00
FERGUSON AVE

NOTE:
SEE SIGNING SCHEDULE FOR DETAILS
OF EACH SIGN INDICATED (X)



• FAU ROUTE 8971 & FAU ROUTE 9006
WOOD RIVER STREETScape PHASE 1

FILE NAME =	USER NAME = Paul	DESIGNED - JWS	REVISED -
#FILE#		DRAWN - WJS	REVISED -
	PLOT SCALE = 40,0000' / IN.	CHECKED - BRM	REVISED -
	PLOT DATE = 4/12/2012	DATE - 5-31-2011	REVISED -

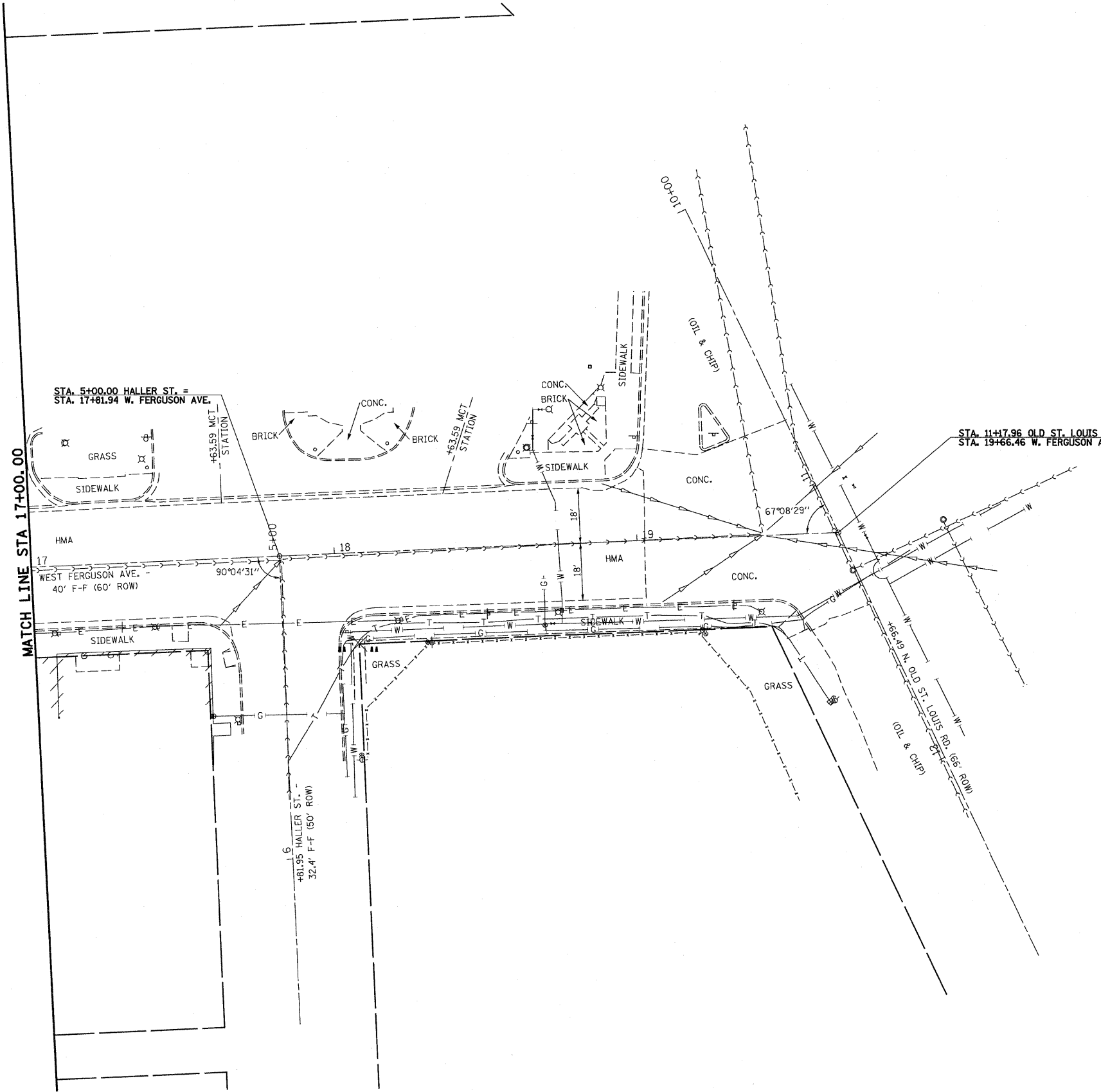
DESIGNED - JWS	REVISED -
DRAWN - WJS	REVISED -
CHECKED - BRM	REVISED -
DATE - 5-31-2011	REVISED -

CITY OF WOOD RIVER


**WOOD RIVER STREETScape
SIGNING PLAN**

SCALE: 1"=20' SHEET NO. 3 OF 4 SHEETS STA. 11+00.00 TO STA. 17+00.00

F.A.U. RTE.	SECTION	COUNTY	TOTAL SHEETS	SHEET NO.
•	10-00047-01-LS	MADISON	75	35
FED. ROAD DIST. NO. ILLINOIS FED. AID PROJECT			CONTRACT NO. 97477	



NOTE:
SEE SIGNING SCHEDULE FOR DETAILS
OF EACH SIGN INDICATED (X)



• FAU ROUTE 8971 & FAU ROUTE 9006
WOOD RIVER STREETScape PHASE 1

FILE NAME =
#FILE#

USER NAME = Paul
PLOT SCALE = 40.0000' / IN.
PLOT DATE = 4/12/2012

DESIGNED - JWS
DRAWN - WJS
CHECKED - BRM
DATE - 5-31-2011

REVISED -
REVISED -
REVISED -
REVISED -

CITY OF WOOD RIVER

**WOOD RIVER STREETScape
SIGNING PLAN**
SCALE: 1"=20' SHEET NO. 4 OF 4 SHEETS STA. 17+00.00 TO STA. 19+66.46

F.A.U. RTE.	SECTION	COUNTY	TOTAL SHEETS	SHEET NO.
•	10-00047-01-LS	MADISON	75	36
FED. ROAD DIST. NO. ILLINOIS FED. AID PROJECT			CONTRACT NO. 97477	



Luminaire Schedule				
Qty	Label	Total Lamp Lumens	LLF	Description
6	A	14000	0.750	KING K611-T-SAR-V-150 (MED) PSMH-120 (MT)-PBC-BK

Calculation Summary							
Label	CalcType	Units	Avg	Max	Min	Avg/Min	Max/Min
EAST SIDEWALK	Illuminance	Fc	1.20	2.1	0.7	1.71	3.00
WEST SIDEWALK	Illuminance	Fc	1.13	2.1	0.7	1.61	3.00

SITE PHOTOMETRIC PLAN
1" = 10'-0"


ISSUANCE NO.	DATE	DESCRIPTION
	04/13/12	ISSUED FOR BID

BRIC
PARTNERSHIP, LLC
CONSULTING ENGINEERS

100 E WASHINGTON
ST. LOUIS, MO 63102
TEL: 618.277.5200
FAX: 618.277.5227

DATE	BY	TYPE
04/13/12	GYK	CHKD
		APPRD

Professional Design Firm
#184-003476

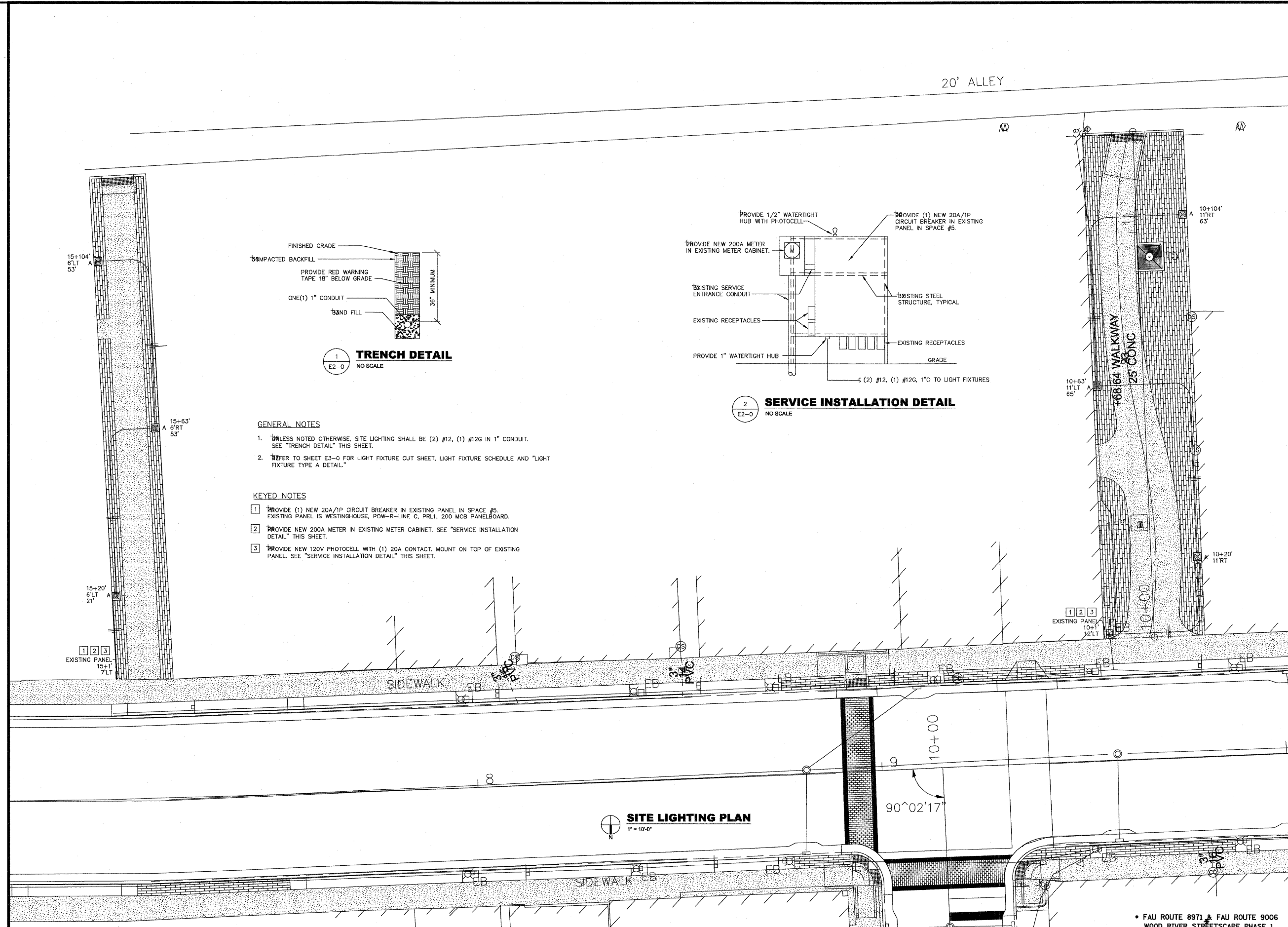


WOOD RIVER
STREETSCAPE
FERGUSON AVENUE
SITE PHOTOMETRIC PLAN

JOB NO	2139-01
SHEET NO	E1-0
OF 3	

• FAU ROUTE 8971 & FAU ROUTE 9006
WOOD RIVER STREETSCAPE PHASE 1

FILE NAME =	USER NAME = Paul	DESIGNED -	REVISED -	CITY OF WOOD RIVER	LIGHTING	F.A.U. RTE.	SECTION	COUNTY	TOTAL SHEETS	SHEET NO.	
S:\Projects\40-0001-001-Wood River Streetscape\dwg\housel.dgn	housel.dgn	DRAWN -	REVISED -			10-00047-01-LS	MADISON	75	37		
PLOT SCALE = 1/8" = 1' / IN.		CHECKED -	REVISED -			SCALE: SHEET NO. OF SHEETS STA. TO STA.					
PLOT DATE = 4/16/2012		DATE -	REVISED -			FED. ROAD DIST. NO. (ILLINOIS) FED. AID PROJECT					



- GENERAL NOTES**
- UNLESS NOTED OTHERWISE, SITE LIGHTING SHALL BE (2) #12, (1) #12G IN 1" CONDUIT. SEE "TRENCH DETAIL" THIS SHEET.
 - REFER TO SHEET E3-0 FOR LIGHT FIXTURE CUT SHEET, LIGHT FIXTURE SCHEDULE AND "LIGHT FIXTURE TYPE A DETAIL."
- KEYED NOTES**
- PROVIDE (1) NEW 20A/1P CIRCUIT BREAKER IN EXISTING PANEL IN SPACE #5. EXISTING PANEL IS WESTINGHOUSE, POW-R-LINE C, PRL1, 200 MCB PANELBOARD.
 - PROVIDE NEW 200A METER IN EXISTING METER CABINET. SEE "SERVICE INSTALLATION DETAIL" THIS SHEET.
 - PROVIDE NEW 120V PHOTOCELL WITH (1) 20A CONTACT. MOUNT ON TOP OF EXISTING PANEL. SEE "SERVICE INSTALLATION DETAIL" THIS SHEET.


ISSUANCE NO.	DATE	DESCRIPTION
	04/13/12	ISSUED FOR BID

100 E. WASHINGTON
 SUITE 200, WOOD RIVER, IL 62220
 TEL. 618.277.5000
 FAX 618.277.5227

BRiC
 PARTNERSHIP, LLC
 CONSULTING ENGINEERS

DATE	BY	DESCRIPTION
04/13/12	GYK	DRAWN
	BEC	CHECKED
	BEC	APPROVED

Professional Design Firm
 #184-003876

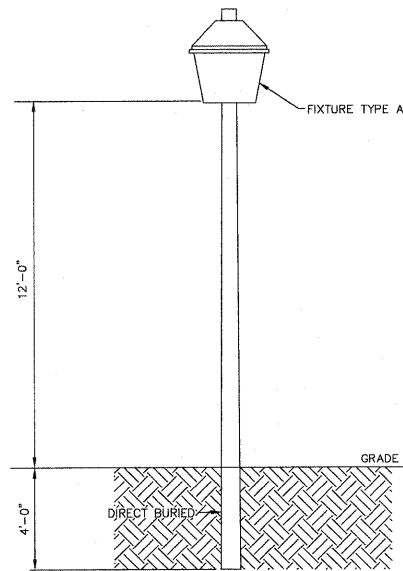


WOOD RIVER
 STREETSCAPE
 FERGUSON AVENUE
 SITE LIGHTING PLAN


JOB NO. 2139-01

SHEET NO. E2-0 OF 3

FILE NAME =	USER NAME = Paul	DESIGNED -	REVISED -	CITY OF WOOD RIVER	LIGHTING	F.A.U. RTE.	SECTION	COUNTY	TOTAL SHEETS	SHEET NO.
S:\Projects\40-000-DH Wood River Streetscape\dgn\moseel.dgn\E2-0.dgn		DRAWN -	REVISED -			10-00047-01-LS	MADISON	75	38	
PLOT SCALE = 1/8" = 1'-0"		CHECKED -	REVISED -			CONTRACT NO. 97477				
PLOT DATE = 4/16/2012		DATE -	REVISED -			FED. ROAD DIST. NO. ILLINOIS FED. AID PROJECT				






FIXTURE TYPE A DETAIL
NOT TO SCALE



KING LUMINAIRE™

ORNAMENTAL LIGHTING

K611 BALMORAL™ POST TOP LUMINAIRE

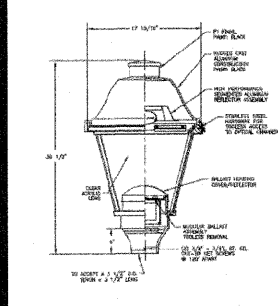




Modeled after the historical gas lanterns of yesteryear, the K611 Balmoral has a classic look that will complement any architectural setting. This post-top, lantern-style fixture is designed with a high-performance segmented aluminum reflector assembly. Its cutoff optical system makes it a dark-sky friendly™ fixture, meeting the minimal uplight requirements of many cities.

With a horizontal lamp and acrylic rippled lens, the K611 is designed for ease of maintenance, as its stainless steel hardware allows for tool-less access to the optical chamber and ballast housing. Constructed of rugged cast aluminum, the K611 is an extremely versatile fixture. When finished with King's durable "KingCoat" powder coat paint finish, it is the ideal lighting solution for any outdoor setting.

Designed with King Luminaire's commitment to excellent photometric performance, ease of maintenance and design integrity, the K611 Balmoral will add an impressive touch to any project.

March 2007 - Temporary Specifications Sheet



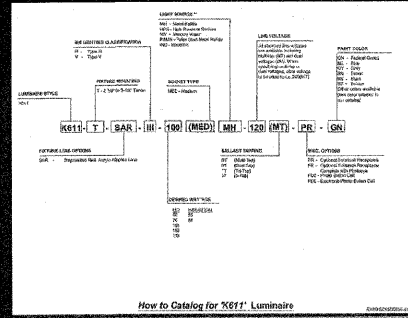
Built on King's Essential Criteria:

- 1.) Excellent photometric performance
- 2.) Ease of Maintenance
- 3.) Design Integrity

K611 Features at a Glance

- Rugged Cast Aluminum Construction
- High performance segmented aluminum reflector assembly
- Stainless steel hardware for tool-less access to optical chamber
- Ballast Housing Cover
- Modular Ballast Assembly
- Type III or Type V IES Classification
- Light Source Options Include: Metal Halide, High Pressure Sodium, Mercury Vapor, Pulse Start Metal Halide, & Induction
- Variety of decorative finials

How to Catalog for K611 Luminaire



STRESSCRETE GROUP

9000 Elberta Lane, Newport, Alabama 35476-3442 (205) 239-7111, 1-800-435-6563, Fax: (205) 339-4340
 14923 Vailick Road, Auburn, Alabama 36802 (205) 255-1112, 1-800-837-3024, Fax: (205) 255-1124
 1153 Slater Road, #6 North, P.O. Box 286, Jefferson, Ohio 44047 (937) 269-3029, Fax: (937) 255-3124
 240 Walkers Mill Rd., P.O. Box 7, Springfield, Ontario L1R3G9 (905) 432-5301, 1-800-369-3009, Fax: (905) 432-6116

LIGHT FIXTURE SCHEDULE					
TYPE	MANUFACTURER & CATALOG No.	VOLTAGE	LAMPS	MOUNTING	DESCRIPTION & REMARKS
A	KING K611-T-SAR-V-150 (MED) PSMH-120 (MT)-BK	120	(1) 150W PULSE START METAL HALIDE	POST TOP	POST TOP LUMINAIRE PROVIDE 12" ROUND TAPERED FIBERGLASS POLE

ISSUANCE NO.	DATE	DESCRIPTION	APPROVED
	04/13/12	ISSUED FOR BID	


100 E. WASHINGTON
SUITE 220
BELLEVILLE, IL 62220
TEL: 618.277.5200
FAX: 618.277.5227

BRIC

PARTNERSHIP, LLC

CONSULTING ENGINEERS

DATE	DRAWN	CYK	BEC	BEC	Professional Design Firm
04/13/12					#184-003476



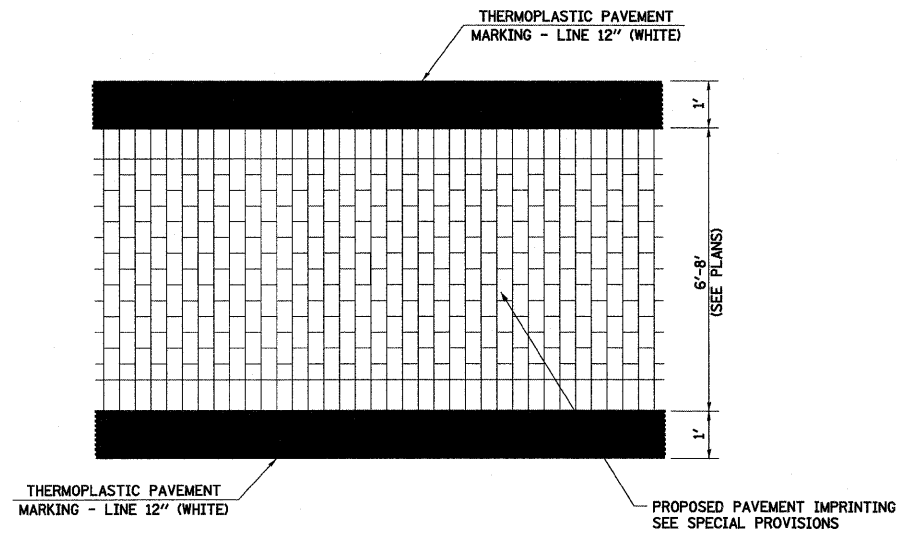
WOOD RIVER
STREETSCAPE
FERGUSON AVENUE
SCHEDULES AND DETAILS

JOB NO 2139-01

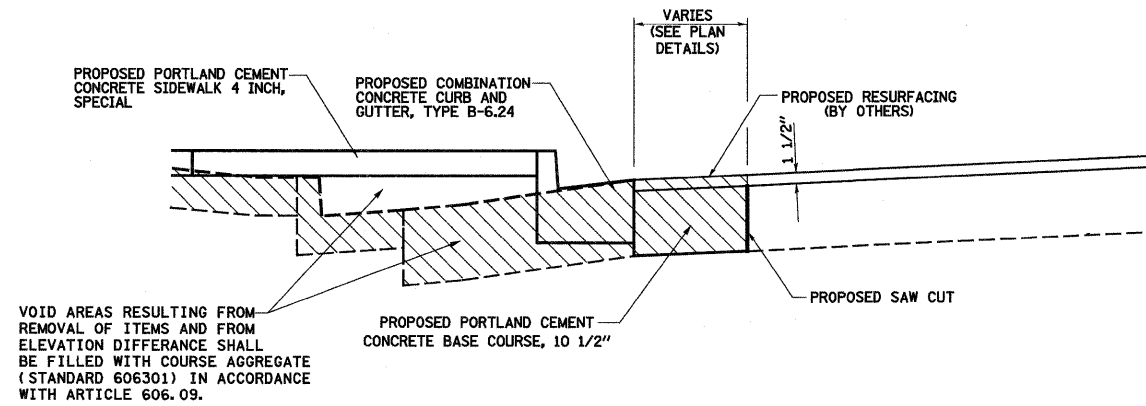
SHEET NO
E3-0
OF 3

• FAU ROUTE 8971 & FAU ROUTE 9006
WOOD RIVER STREETSCAPE PHASE 1

FILE NAME =	USER NAME = Paul	DESIGNED -	REVISED -	CITY OF WOOD RIVER	LIGHTING	F.A.U. RTE.	SECTION	COUNTY	TOTAL SHEETS	SHEET NO.	
S:\Projects\10-0001-DIV Wood River Streetscape\Drawings\Phase1.dgn	Phase1.dgn	DRAWN -	REVISED -			SCALE:	SHEET NO. OF SHEETS STA. TO STA.	10-00047-01-LS	MADISON	75	39
PLOT SCALE = 1/8" = 1'-0" / IN.		CHECKED -	REVISED -			CONTRACT NO. 97477					
PLOT DATE = 4/16/2012		DATE -	REVISED -			FED. ROAD DIST. NO. ILLINOIS FED. AID PROJECT					

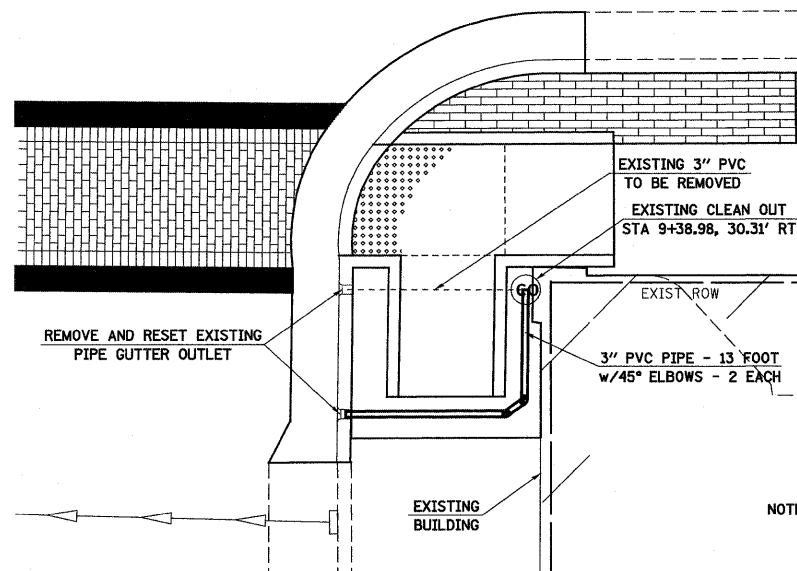


TYPICAL CROSSWALK DETAIL



PAVEMENT RECONSTRUCTION DETAIL

 REMOVAL ITEMS

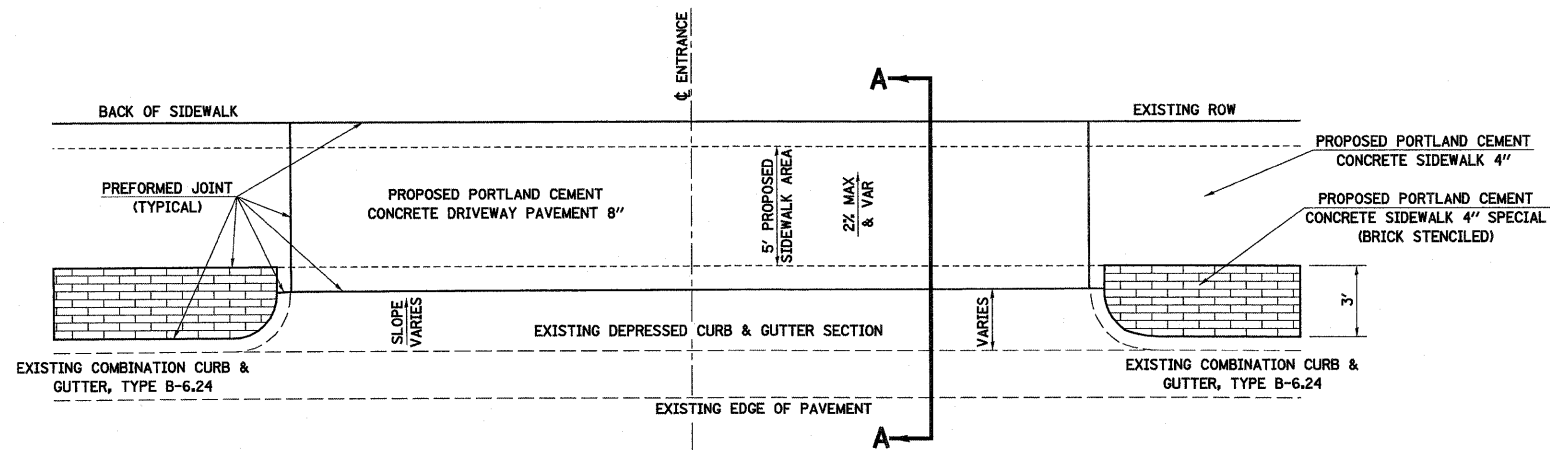


CURB RAMP AND CROSS SIDEWALK DRAIN DETAIL
E. FERGUSON AT N. WHITELAW AVE.

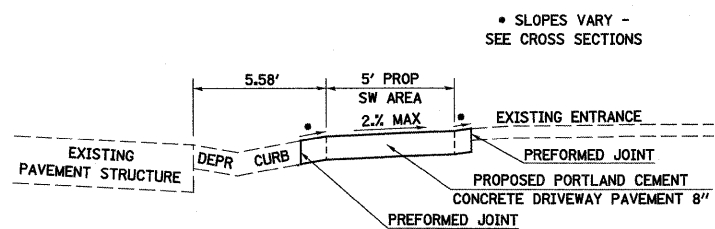
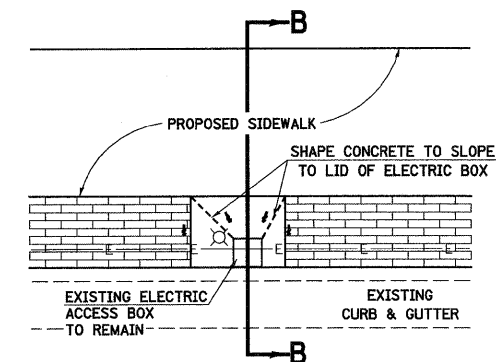
NOTE: ALL COST FOR REMOVING AND RECONSTRUCTING THE DRAIN AND APPURTENANCES WILL BE INCLUDED IN THE COST OF THE PROPOSED SIDEWALK CONSTRUCTION.

• FAU ROUTE 8971 & FAU ROUTE 9006
WOOD RIVER STREETScape PHASE 1

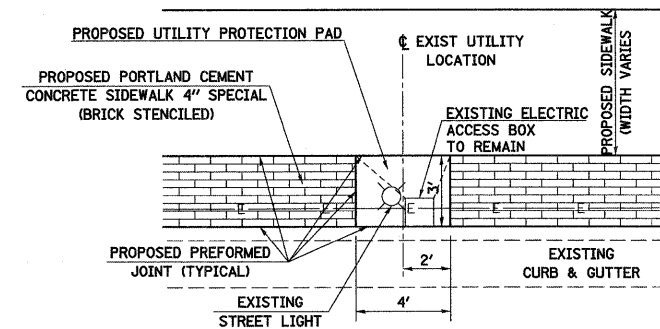
FILE NAME =	USER NAME = Paul	DESIGNED - JWS	REVISED -	CITY OF WOOD RIVER	WOOD RIVER STREETScape MISCELLANEOUS DETAILS		F.A.U. RTE.	SECTION	COUNTY	TOTAL SHEETS	SHEET NO.
SA\Project\40-000-011 Wood River Streetscape\dgn	habel.dgn\info det dhta.dgn	DRAWN - BAB	REVISED -				•	10-00047-01-LS	MADISON	75	40
PLOT SCALE = 40.0000' / IN.		CHECKED - BRM	REVISED -		SCALE: SHEET NO. 1 OF 4 SHEETS STA. TO STA.		FED. ROAD DIST. NO. ILLINOIS FED. AID PROJECT				
PLOT DATE = 4/12/2012		DATE - 6-1-2011	REVISED -		CONTRACT NO. 97477						



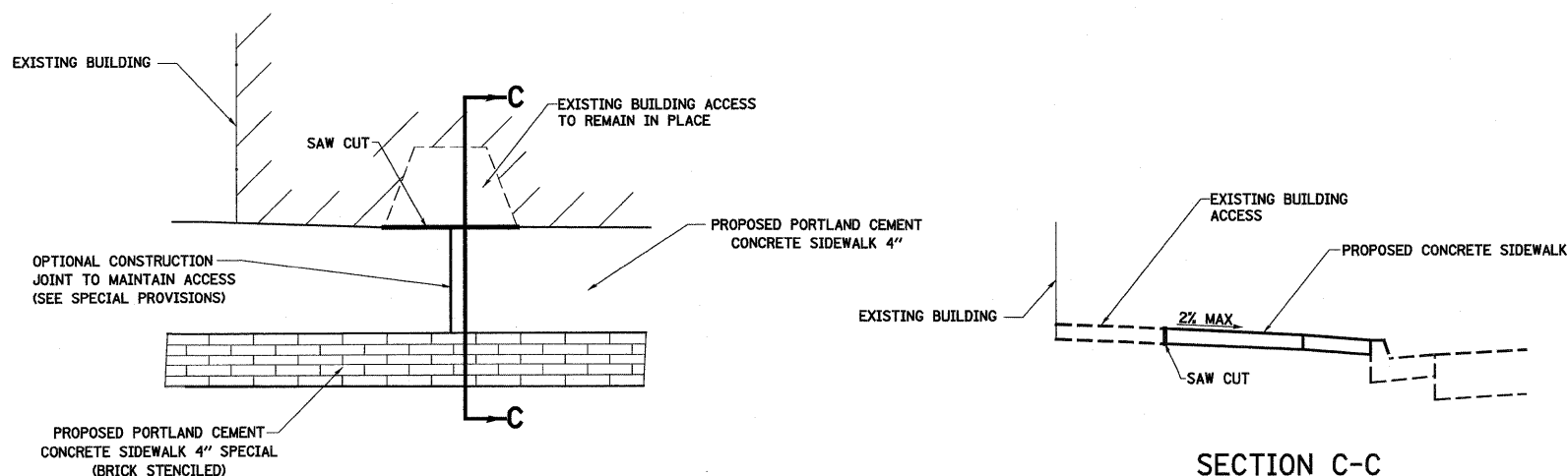
TYPICAL COMMERCIAL ENTRANCE



SECTION A-A

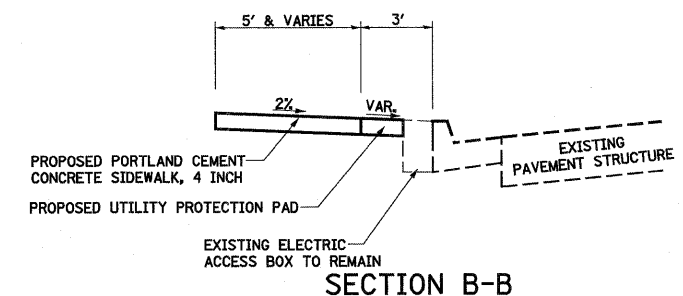


PROPOSED ELECTRICAL AND LIGHT STANDARD BLOCK OUT



TYPICAL BUILDING ACCESS

SECTION C-C

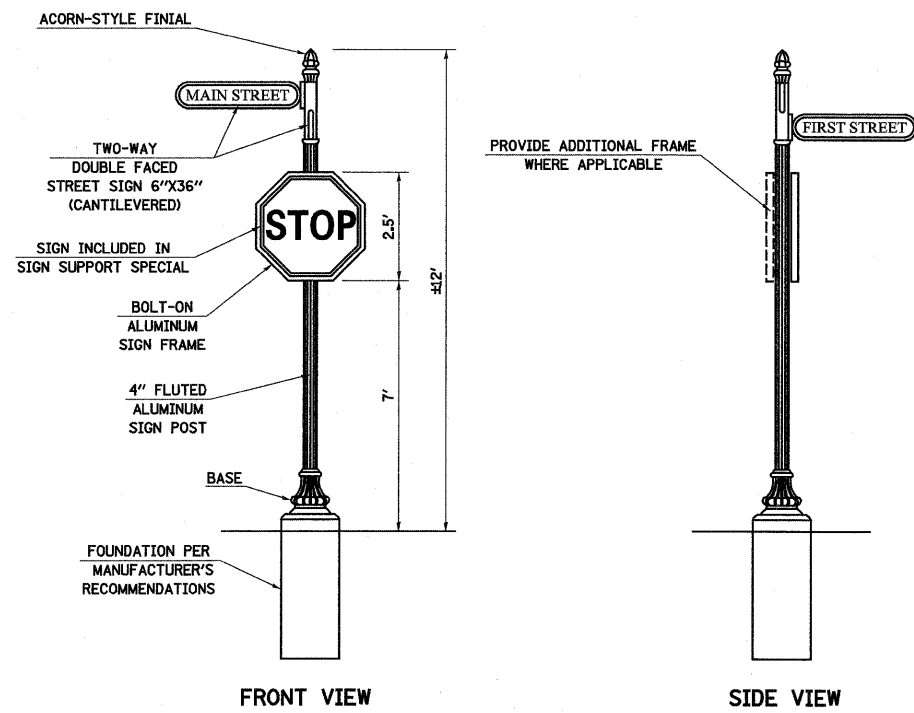


SECTION B-B

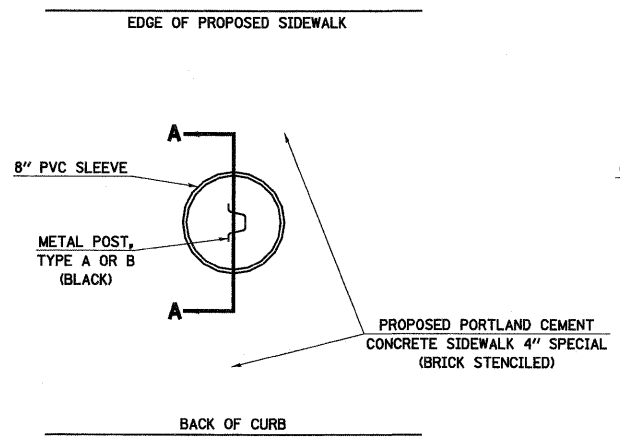
• FAU ROUTE 8971 & FAU ROUTE 9006
WOOD RIVER STREETScape PHASE 1

FILE NAME =	USER NAME = Paul	DESIGNED - JWS	REVISED -	CITY OF WOOD RIVER	WOOD RIVER STREETScape MISCELLANEOUS DETAILS	F.A.U. RTE.	SECTION	COUNTY	TOTAL SHEETS	SHEET NO.	
S:\Projects\10-0001-001-Wood River Streetscape\dwg\	hassel.dgn\misc det d171.dgn	DRAWN - BAB	REVISED -			•	10-00047-01-LS	MADISON	75	41	
PLOT SCALE = 48,0000 ' / IN.		CHECKED - BRM	REVISED -			CONTRACT NO. 97477					
PLOT DATE = 4/12/2012		DATE - 6-1-2011	REVISED -			SCALE:	SHEET NO. 2 OF 4 SHEETS	STA.	TO STA.		

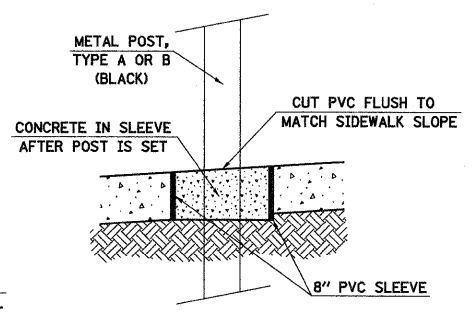
FED. ROAD DIST. NO. ILLINOIS FED. AID PROJECT



SIGN SUPPORT SPECIAL



METAL SIGN POST SLEEVE DETAIL
COST INCLUDED IN METAL POST



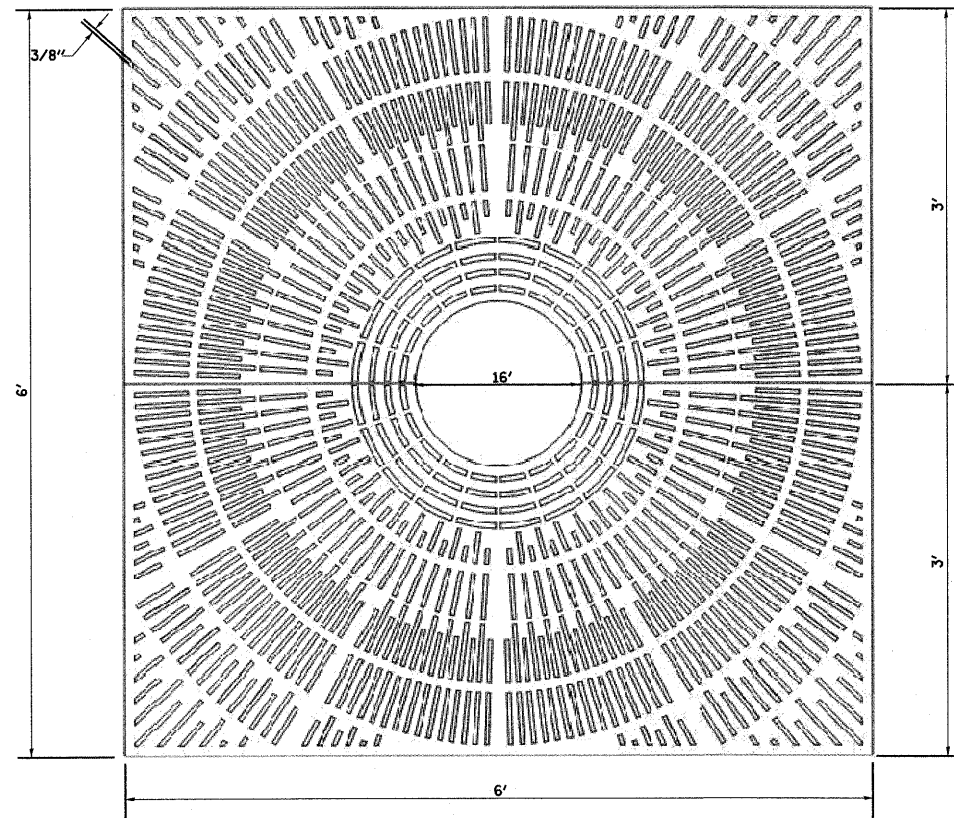
SECTION A-A

- NOTES -
- 1 ALL APPLICABLE PARTS SHALL RECEIVE A STANDARD ELECTROSTATICALLY APPLIED THERMOSET POLYESTER POWDER COAT SMOOTH SEMI-GLOSS BLACK FINISH.
 - 2 ALL FASTENERS SHALL BE STAINLESS STEEL.
 - 3 SIGN MANUFACTURER SHALL BE BY HOLOPHANE, BRANDON INDUSTRIES, OR APPROVED EQUAL.

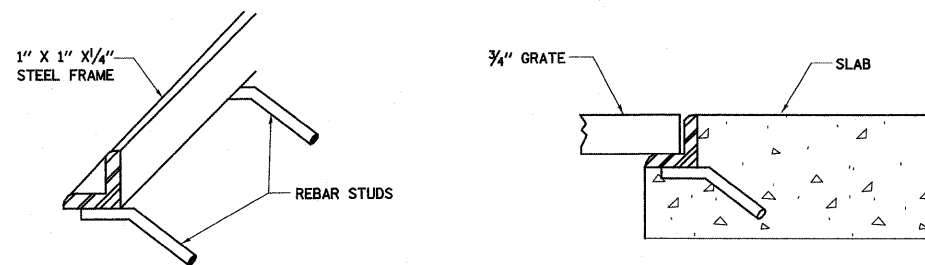
FILE NAME =	USER NAME = Paul	DESIGNED - JWS	REVISED -	CITY OF WOOD RIVER	WOOD RIVER STREETScape MISCELLANEOUS DETAILS	F.A.U. RTE.	SECTION	COUNTY	TOTAL SHEETS	SHEET NO.	
S:\Projects\10-000-01F Wood River Streetscape\dgn\hazel.dgn\info dot dht.dgn	PLOT SCALE = 1/8" = 1'-0" / IN.	DRAWN - BAB	REVISED -			•	10-00047-01-LS	MADISON	75	42	
PLOT DATE = 4/12/2012	DATE = 6-1-2011	CHECKED - BRM	REVISED -			CONTRACT NO. 97477					
		DATE = 6-1-2011	REVISED -			FED. ROAD DIST. NO. ILLINOIS FED. AID PROJECT					

• FAU ROUTE 8971 & FAU ROUTE 9006
WOOD RIVER STREETScape PHASE 1

SCALE: SHEET NO. 3 OF 4 SHEETS STA. TO STA.



72" SQUARE TREE GRATE
APPROXIMATE WEIGHT 470 LBS.



FRAME DETAILS

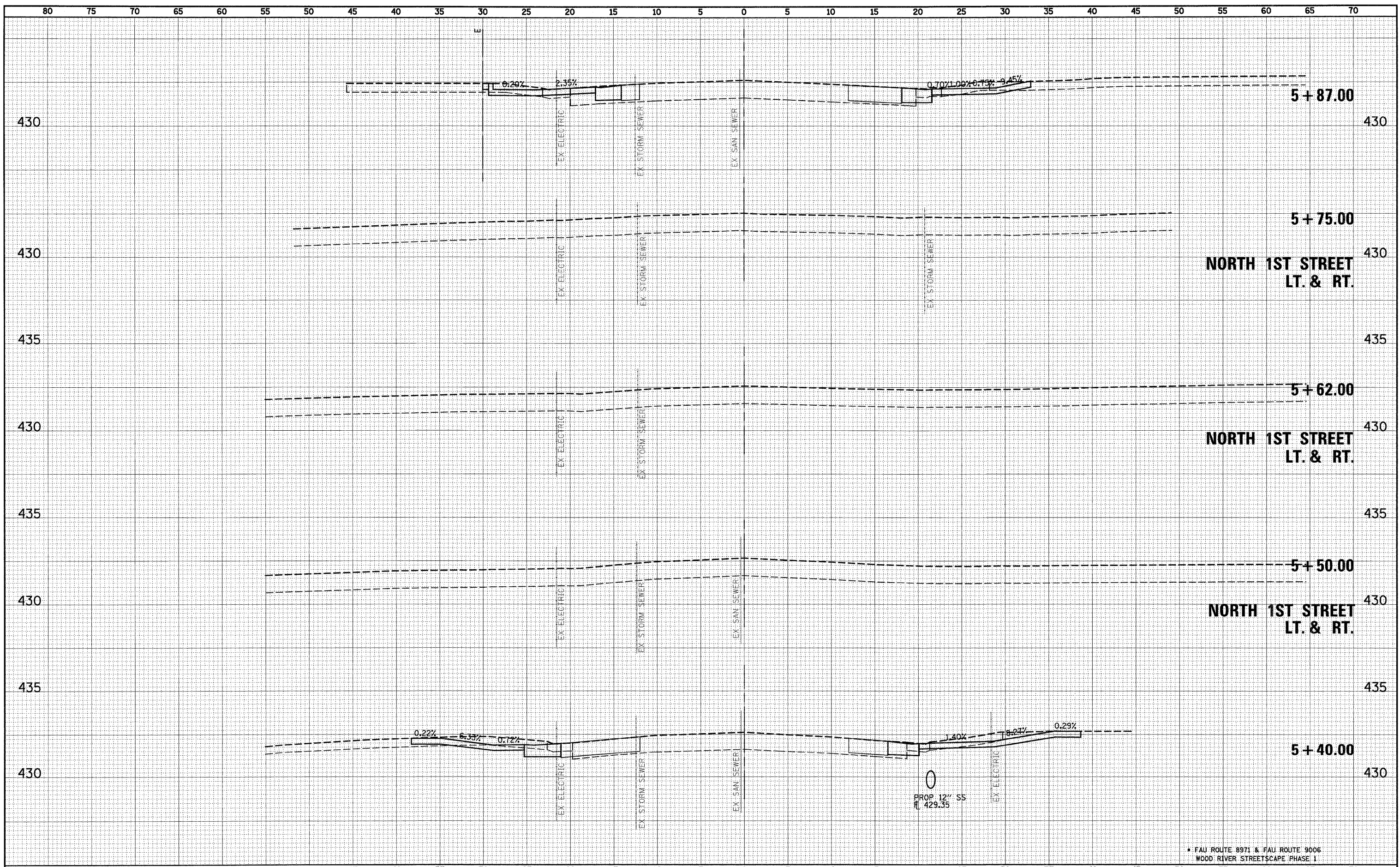
TREE GRATE DETAIL
SEE SPECIAL PROVISIONS

• FAU ROUTE 8971 & FAU ROUTE 9006
WOOD RIVER STREETScape PHASE 1

FILE NAME = #FILE#	USER NAME = Paul	DESIGNED - ESW	REVISED -	CITY OF WOOD RIVER	WOOD RIVER STREETScape MISCELLANOUS DETAILS	F.A.U. RTE.	SECTION	COUNTY	TOTAL SHEETS	SHEET NO.
	PLOT SCALE = 40,0000' / IN.	DRAWN - WJS	REVISED -			•	10-00047-01-LS	MADISON	75	43
	PLOT DATE = 4/12/2012	CHECKED - BRM	REVISED -			FED. ROAD DIST. NO.	ILLINOIS	FED. AID PROJECT	CONTRACT NO. 97477	
		DATE - 5-31-2011	REVISED -		SCALE: 1"=20'	SHEET NO. 4 OF 4 SHEETS				

BY	DATE
SURVEYED	
PLOTTED	
NOTE BOOK	
AREAS CHECKED	

BY	DATE
SURVEYED	
PLOTTED	
NOTE BOOK	
AREAS CHECKED	



* FAU ROUTE 8971 & FAU ROUTE 9006
WOOD RIVER STREETSCAPE PHASE 1

FILE NAME =	#FILE#
-------------	--------

USER NAME = #USER#	
DESIGNED - ESW	REVISD -
DRAWN - LEC	REVISD -
CHECKED - BRM	REVISD -
DATE - 05-31-2011	REVISD -

DESIGNED - ESW	REVISD -
DRAWN - LEC	REVISD -
CHECKED - BRM	REVISD -
DATE - 05-31-2011	REVISD -

DESIGNED - ESW	REVISD -
DRAWN - LEC	REVISD -
CHECKED - BRM	REVISD -
DATE - 05-31-2011	REVISD -

CITY OF WOOD RIVER

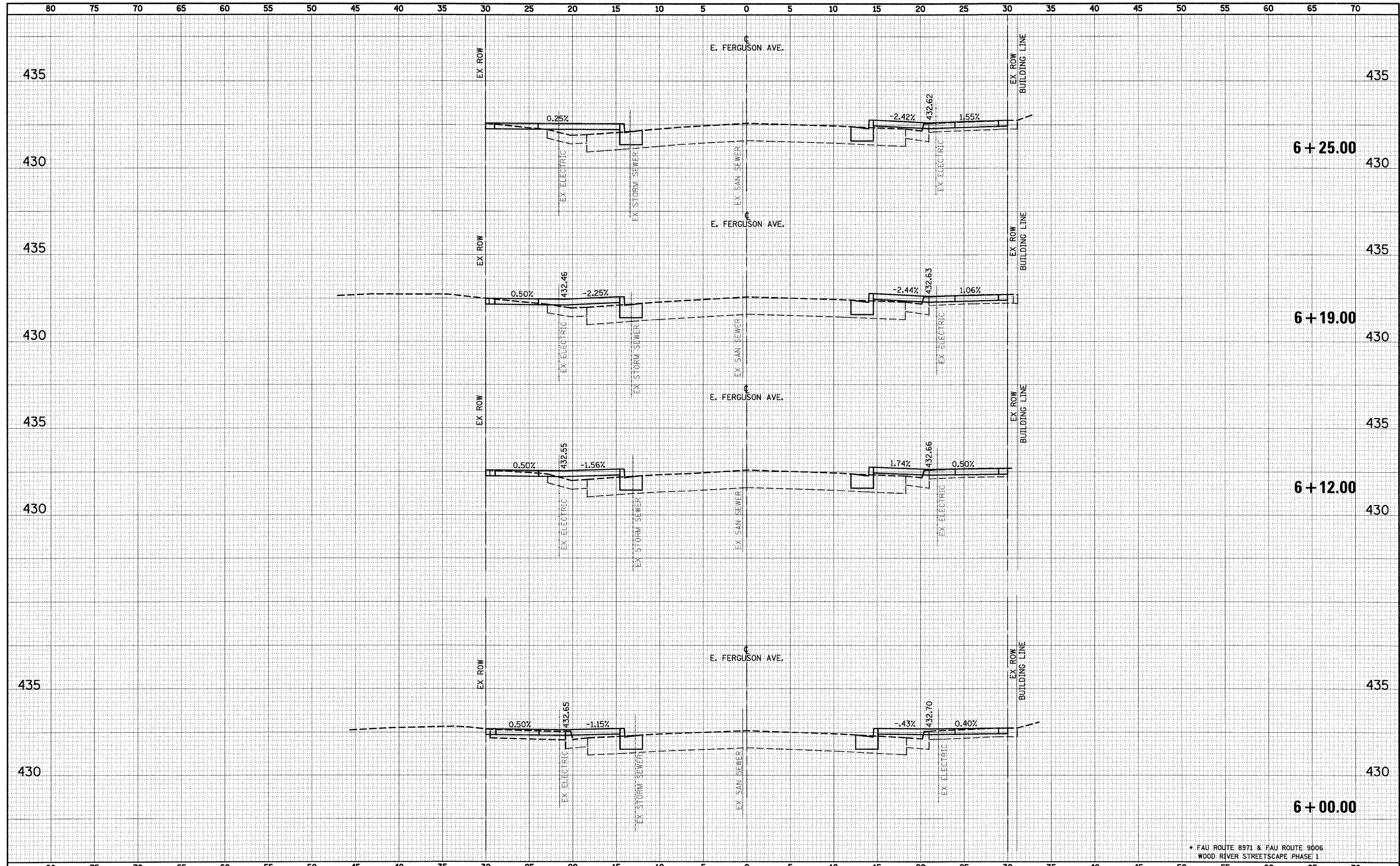
**WOOD RIVER STREETSCAPE
CROSS SECTIONS - EAST FERGUSON AVENUE**

SCALE: 1"=5' SHEET NO. 2 OF 23 SHEETS STA. 6+00.00 TO STA. 6+85.00

F.A.U. RTE.	SECTION	COUNTY	TOTAL SHEETS	SHEET NO.
*	10-00047-01-LS	MADISON	75	45
FED. ROAD DIST. NO.		ILLINOIS FED. AID PROJECT		
		CONTRACT NO. 97477		

FINAL SURVEY	SURVIVED	DATE
NOTE BOOK	PLOTTED	BY
NO.	TEMPLATE	
	AREAS	
	CHECKED	

ORIGINAL SURVEY	SURVIVED	DATE
NOTE BOOK	PLOTTED	BY
NO.	TEMPLATE	
	AREAS	
	CHECKED	

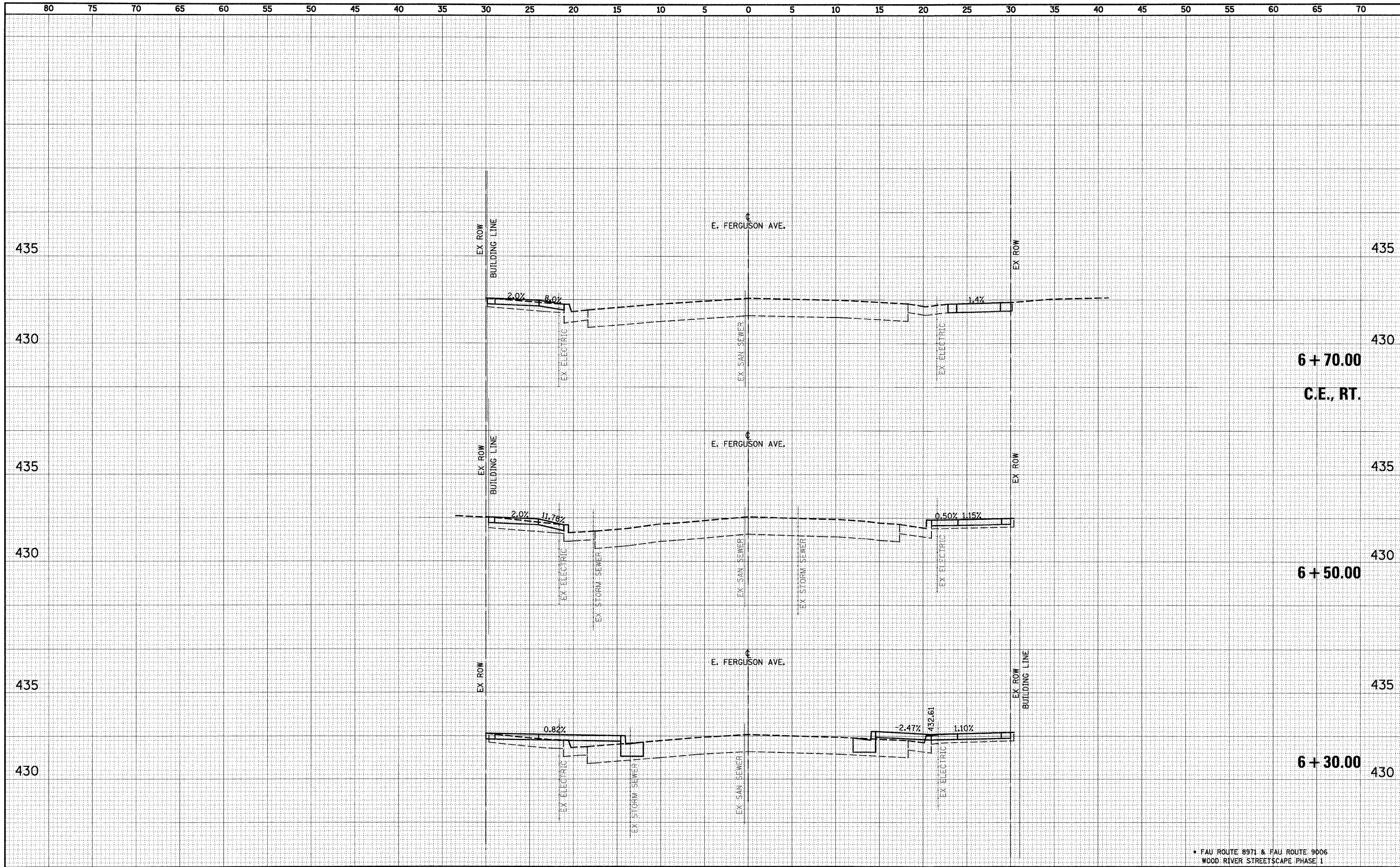


* FAU ROUTE 8971 & FAU ROUTE 9006
WOOD RIVER STREETScape PHASE I

FILE NAME =	USER NAME = #USER#	DESIGNED - ESW	REVISED -	CITY OF WOOD RIVER	WOOD RIVER STREETScape CROSS SECTIONS - EAST FERGUSON AVENUE		F.A.U. RTE.	SECTION	COUNTY	TOTAL SHEETS	SHEET NO.
#FILEL#	PLOT SCALE = #SCALE#	DRAWN - LEC	REVISED -		SCALE: 1"=5'	SHEET NO. 3 OF 23 SHEETS	STA. TO STA.	10-00047-01-LS	MADISON	75	46
	PLOT DATE = #DATE#	CHECKED - BRM	REVISED -					CONTRACT NO. 97477			
		DATE - 05-31-2011	REVISED -					FED. ROAD DIST. NO. [ILLINOIS] FED. AID PROJECT			

DATE	
BY	
FINAL SURVEY	
FLOTTED	
TEMPLATE	
NOTE BOOK	
NO.	
AREAS CHECKED	

DATE	
BY	
ORIGINAL SURVEY	
PLOTTED	
TEMPLATE	
NOTE BOOK	
NO.	
AREAS CHECKED	

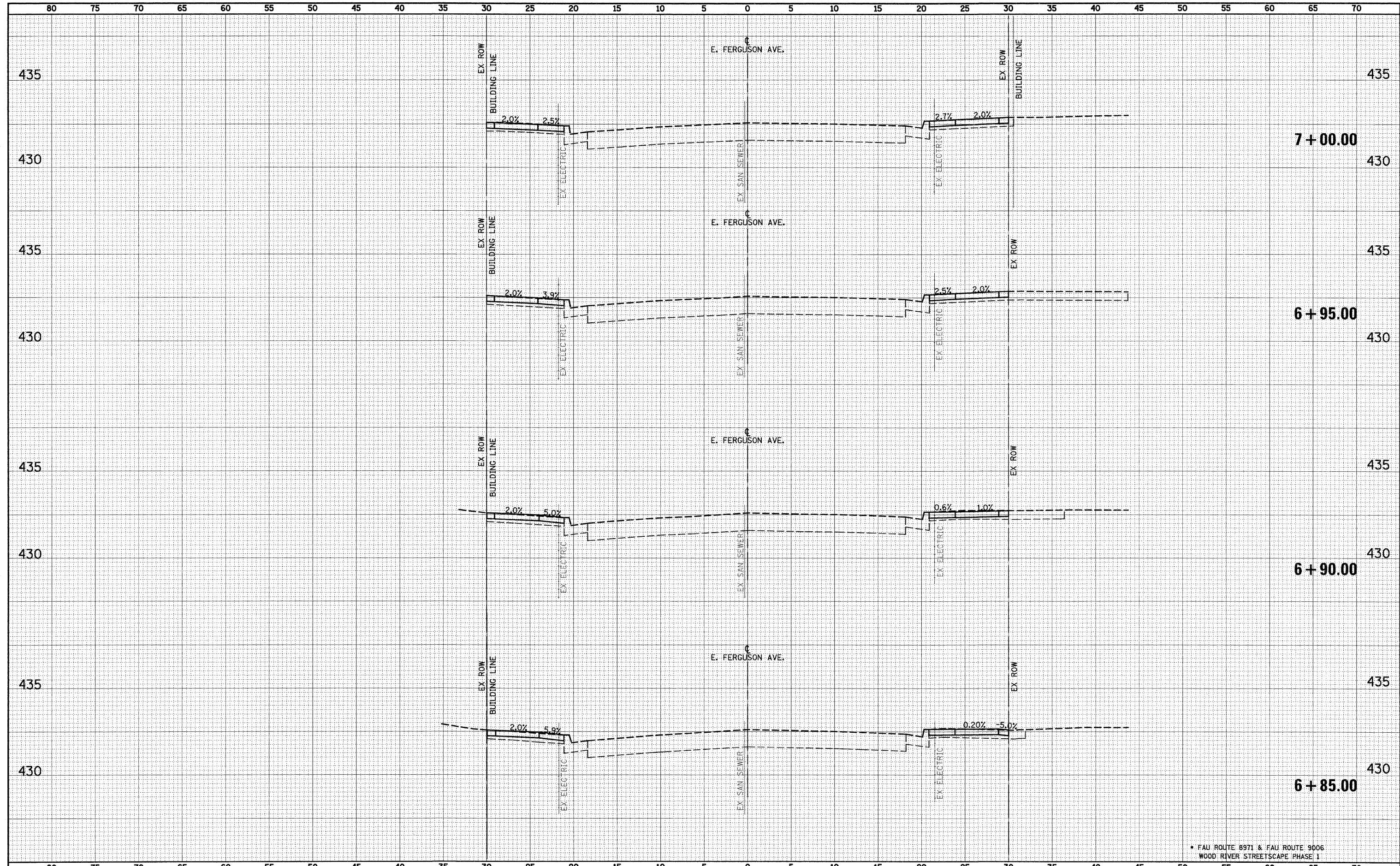


* FAU ROUTE 8971 & FAU ROUTE 9006
WOOD RIVER STREETScape PHASE 1

FILE NAME =	USER NAME = #USER#	DESIGNED - ESW	REVISED -	CITY OF WOOD RIVER	WOOD RIVER STREETScape			F.A.U. RTE.	SECTION	COUNTY	TOTAL SHEETS	SHEET NO.
#FILEL#		DRAWN - LEC	REVISED -		CROSS SECTIONS - EAST FERGUSON AVENUE			10-00047-01-LS	MADISON	75	47	
		CHECKED - BRM	REVISED -		SCALE: 1"=5'	SHEET NO. 4 OF 23 SHEETS	STA.	TO STA.	CONTRACT NO. 97477			
		DATE - 05-31-2011	REVISED -		FED. ROAD DIST. NO. ILLINOIS FED. AID PROJECT							

DATE	
BY	
FINAL SURVEY	
SURVEY	
NOTE BOOK	
NO.	
PLOTTED	
TEMPLATE	
AREAS	
CHECKED	

DATE	
BY	
ORIGINAL SURVEY	
SURVEY	
NOTE BOOK	
NO.	
PLOTTED	
TEMPLATE	
AREAS	
CHECKED	

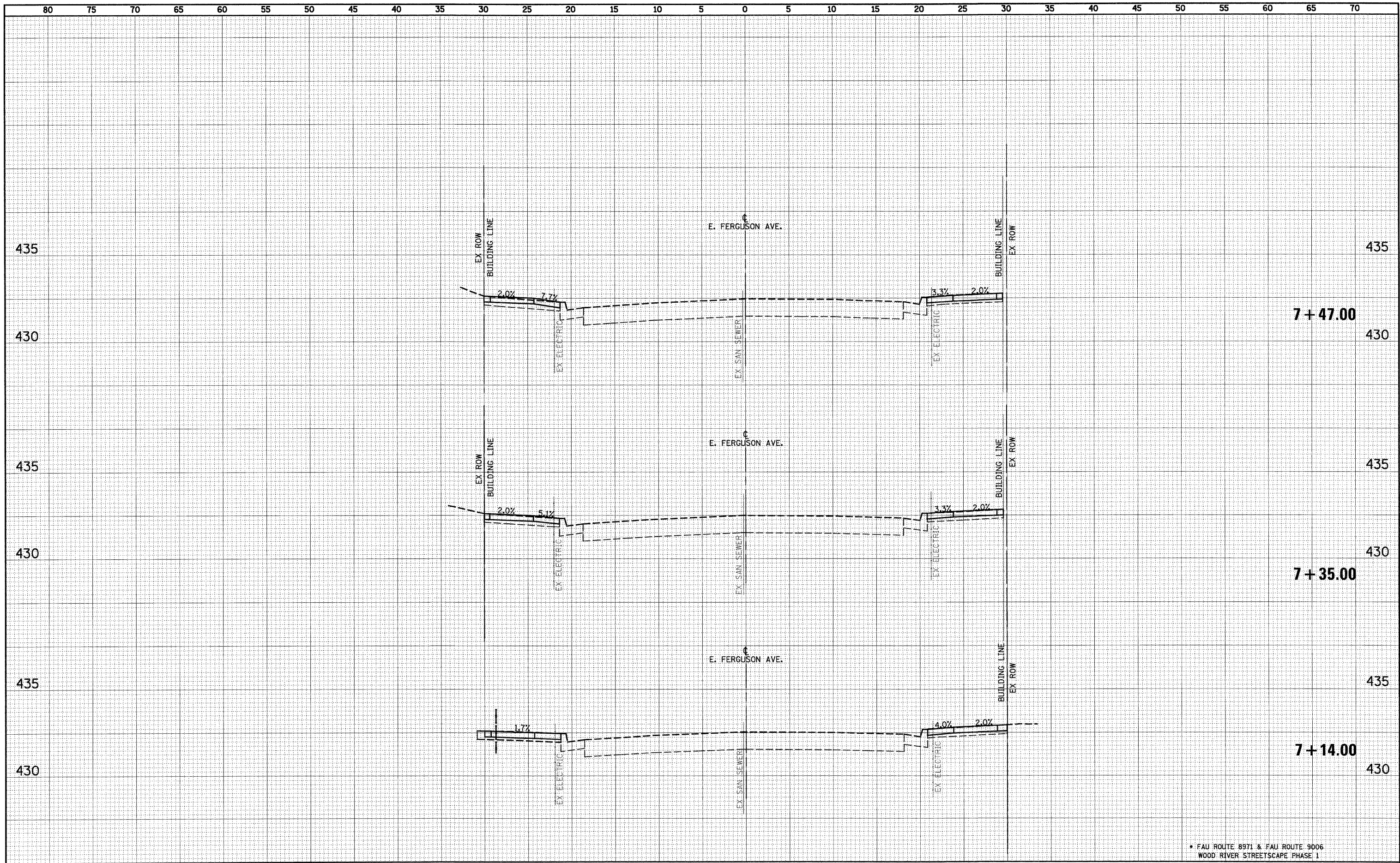


* FAU ROUTE 8971 & FAU ROUTE 9006
WOOD RIVER STREETScape PHASE 1

FILE NAME =	USER NAME = #USER#	DESIGNED - ESW	REVISED -	CITY OF WOOD RIVER	WOOD RIVER STREETScape CROSS SECTIONS - EAST FERGUSON AVENUE			F.A.U. RTE.	SECTION	COUNTY	TOTAL SHEETS	SHEET NO.	
*FILE#		DRAWN - LEC	REVISED -		SCALE: 1"=5'	SHEET NO. 5 OF 23 SHEETS	STA.	TO STA.	10-00047-01-LS	MADISON	75	48	
		CHECKED - BRM	REVISED -										
		DATE - 05-31-2011	REVISED -						FED. ROAD DIST. NO.	ILLINOIS FED. AID PROJECT			CONTRACT NO. 97477

DATE	
BY	
SURVEYED	
PLOTTED	
TEMPLATE	
AREAS CHECKED	
FINAL SURVEY	
NOTE BOOK	
NO.	

DATE	
BY	
SURVEYED	
PLOTTED	
TEMPLATE	
AREAS CHECKED	
ORIGINAL SURVEY	
NOTE BOOK	
NO.	

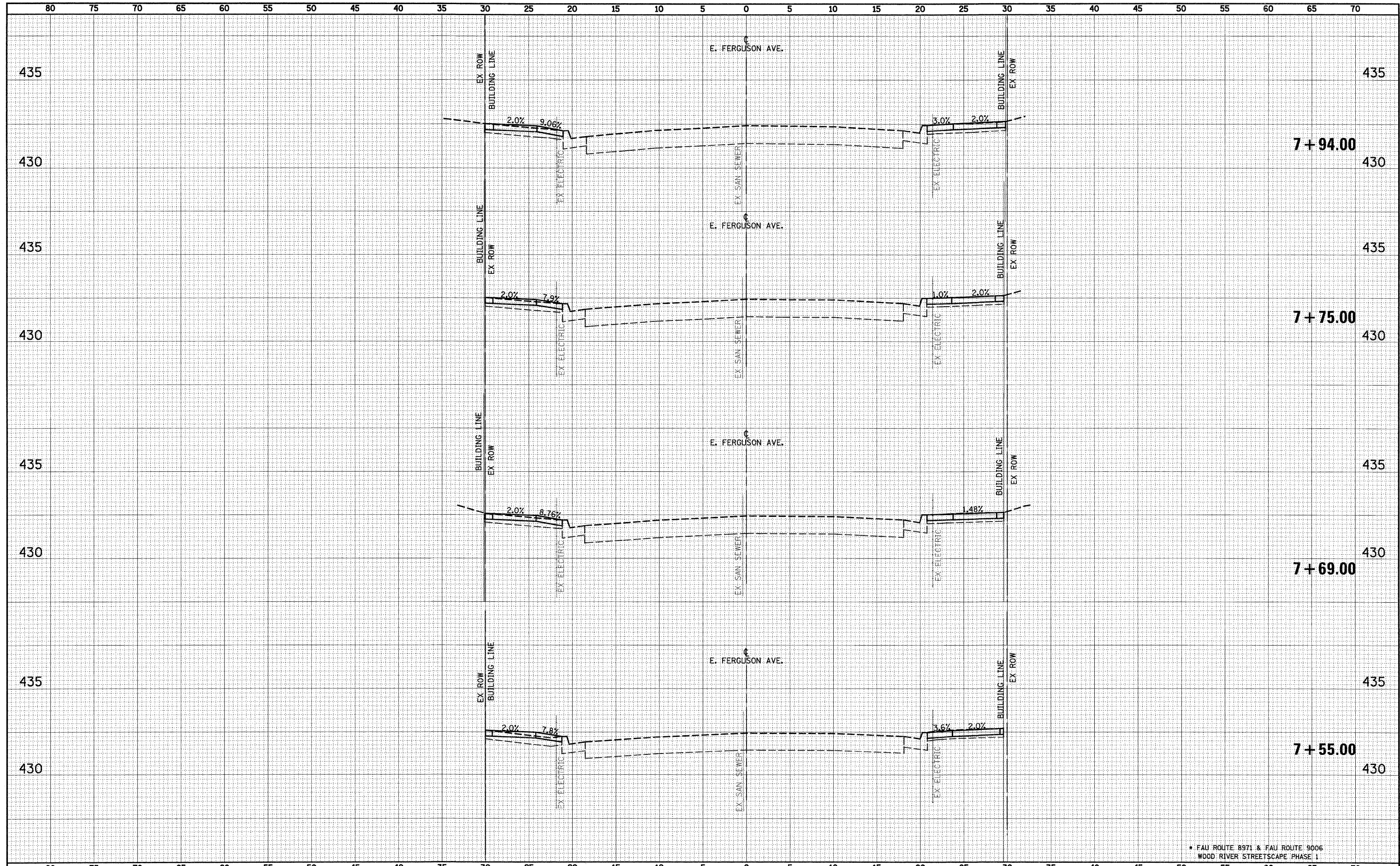


• FAU ROUTE 8971 & FAU ROUTE 9006
WOOD RIVER STREETSCAPE PHASE 1

FILE NAME =	USER NAME = #USER#	DESIGNED - ESW	REVISED -	CITY OF WOOD RIVER	WOOD RIVER STREETSCAPE CROSS SECTIONS - EAST FERGUSON AVENUE			F.A.U. RTE.	SECTION	COUNTY	TOTAL SHEETS	SHEET NO.	
FILEL		DRAWN - LEC	REVISED -		SCALE: 1"=5'	SHEET NO. 6 OF 23 SHEETS	STA.	TO STA.	10-00047-01-LS	MADISON	75	49	
	PLOT SCALE = #SCALE#	CHECKED - BRM	REVISED -										
	PLOT DATE = #DATE#	DATE - 05-31-2011	REVISED -										
								FED. ROAD DIST. NO.		ILLINOIS FED. AID PROJECT			CONTRACT NO. 97477

FINAL SURVEY	SURVEYED	DATE
NOTE BOOK NO.	PLOTTED	BY
	TEMPLATE	
	AREAS CHECKED	

ORIGINAL SURVEY	SURVEYED	DATE
NOTE BOOK NO.	PLOTTED	BY
	TEMPLATE	
	AREAS CHECKED	

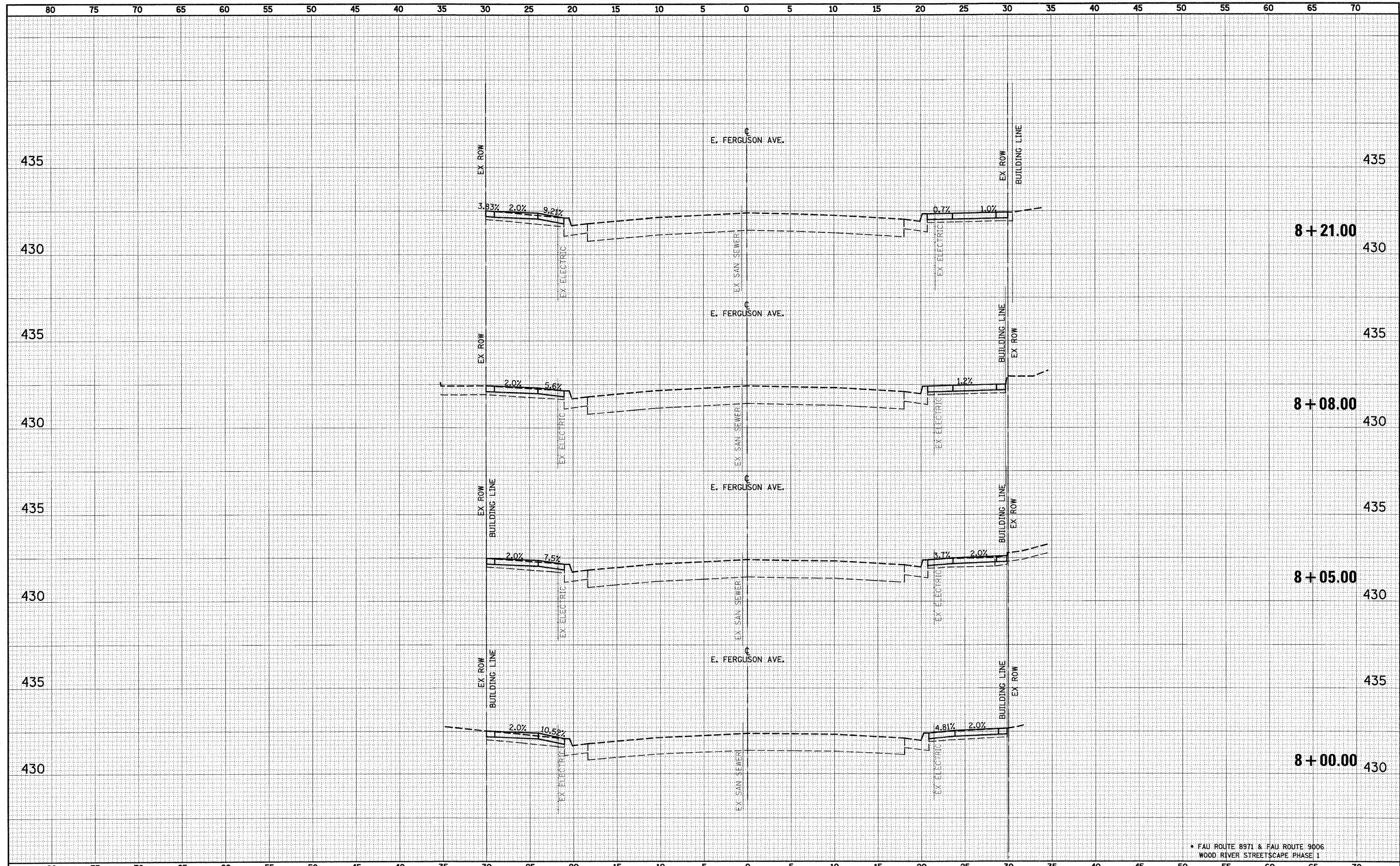


* FAU ROUTE 8971 & FAU ROUTE 9006
WOOD RIVER STREETSCAPE PHASE I

FILE NAME =	USER NAME = *USER*	DESIGNED - ESW	REVISED -	CITY OF WOOD RIVER		WOOD RIVER STREETSCAPE		F.A.U. RTE.	SECTION	COUNTY	TOTAL SHEETS	SHEET NO.
*FILE#	PLLOT SCALE = *SCALE*	DRAWN - LEC	REVISED -			CROSS SECTIONS - EAST FERGUSON AVENUE		10-00047-01-LS	MADISON	75	50	
	PLLOT DATE = *DATE*	CHECKED - BRM	REVISED -	SCALE: 1"=5'		SHEET NO. 7 OF 23 SHEETS STA. TO STA.		FED. ROAD DIST. NO. ILLINOIS FED. AID PROJECT		CONTRACT NO. 97477		
		DATE - 05-31-2011	REVISED -									

FINAL SURVEY	SURVEYED	BY	DATE
NOTE BOOK NO.	PLOTTED		
	TEMPLATE		
	AREAS CHECKED		

ORIGINAL SURVEY	SURVEYED	BY	DATE
NOTE BOOK NO.	PLOTTED		
	TEMPLATE		
	AREAS CHECKED		

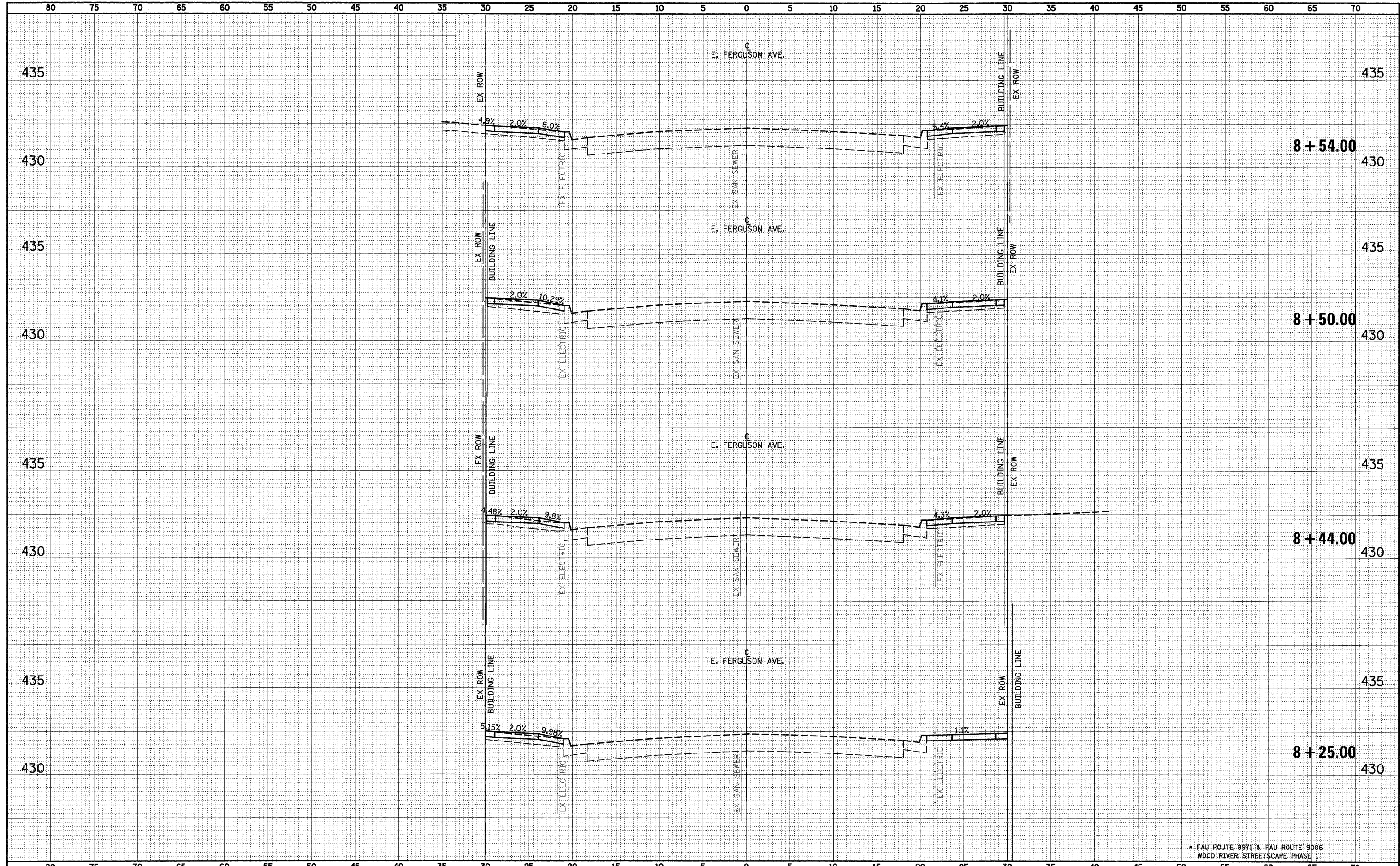


* FAU ROUTE 8971 & FAU ROUTE 9006
WOOD RIVER STREETSCAPE PHASE 1

FILE NAME =	USER NAME = #USER#	DESIGNED - ESW	REVISED -	CITY OF WOOD RIVER	WOOD RIVER STREETSCAPE CROSS SECTIONS - EAST FERGUSON AVENUE			F.A.U. RTE.	SECTION	COUNTY	TOTAL SHEETS	SHEET NO.
FILEL		DRAWN - LEC	REVISED -		SCALE: 1"=5'	SHEET NO. 8 OF 23 SHEETS	STA.	TO STA.	10-00047-01-LS	MADISON	75	51
	PLOT SCALE = #SCALE#	CHECKED - BRM	REVISED -					CONTRACT NO. 97477				
	PLOT DATE = #DATE#	DATE - 05-31-2011	REVISED -					FED. ROAD DIST. NO. ILLINOIS FED. AID PROJECT				

FINAL SURVEY	SUBMITTED	DATE
NOTE BOOK NO.	PLOTTED	
	TEMPLATE	
	AREAS CHECKED	

ORIGINAL SURVEY	SUBMITTED	DATE
NOTE BOOK NO.	PLOTTED	
	TEMPLATE	
	AREAS CHECKED	

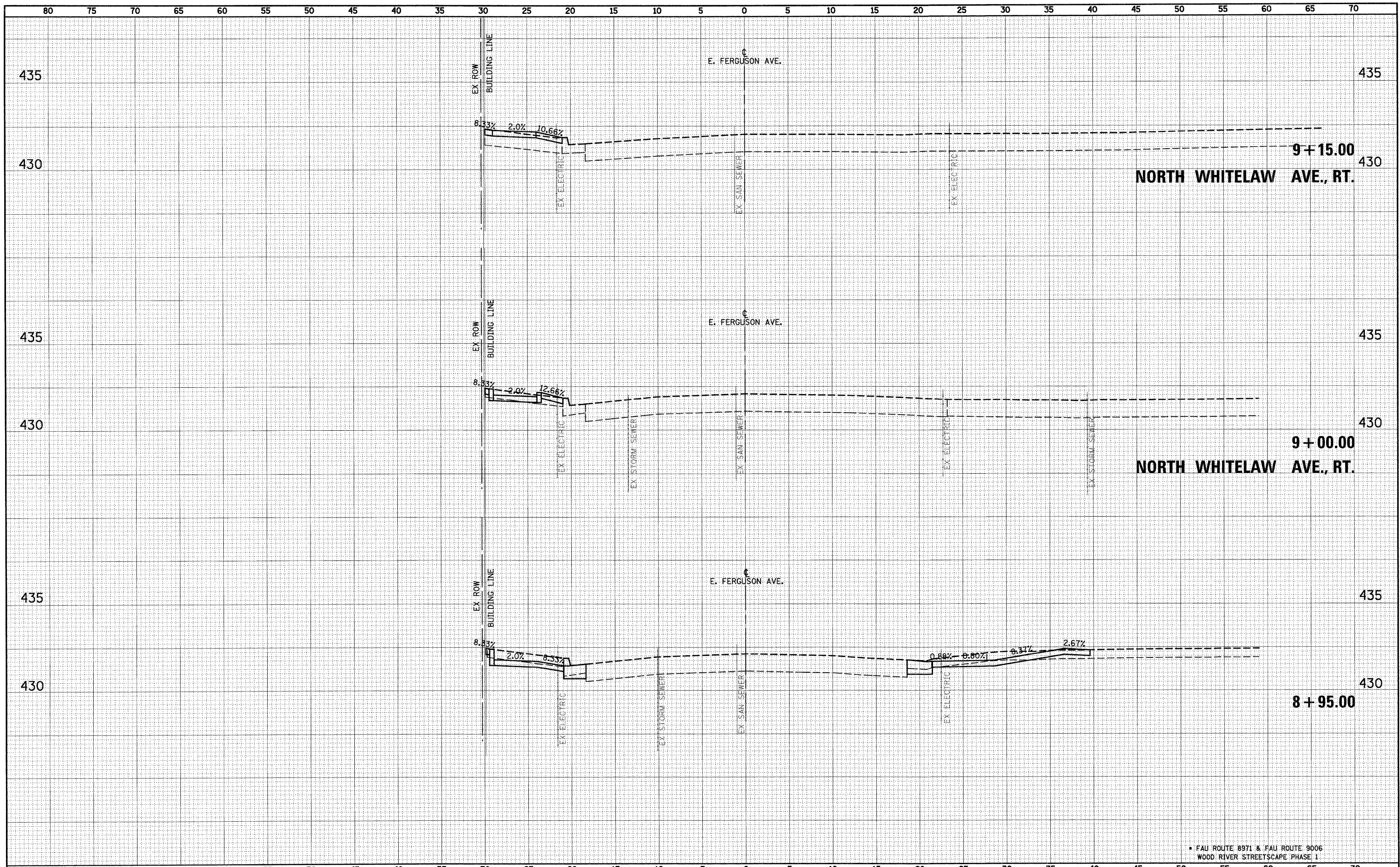


FAU ROUTE 8971 & FAU ROUTE 9006
WOOD RIVER STREETScape PHASE 1

FILE NAME =	USER NAME = #USER#	DESIGNED - ESW	REVISED -	CITY OF WOOD RIVER		WOOD RIVER STREETScape		F.A.U. RTE.	SECTION	COUNTY	TOTAL SHEETS	SHEET NO.
#FILE#		DRAWN - LEC	REVISED -			CROSS SECTIONS - EAST FERGUSON AVENUE		10-00047-01-LS	MADISON	75	52	
	PLOT SCALE = #SCALE#	CHECKED - BRM	REVISED -			SCALE: 1"=5'	SHEET NO. 9 OF 23 SHEETS	STA. TO STA.	CONTRACT NO. 97477			
	PLOT DATE = #DATE#	DATE - 05-31-2011	REVISED -					FED. ROAD DIST. NO. [ILLINOIS] FED. AID PROJECT				

BY	DATE
SURVEYED	
PLOTTED	
TEMPLATE	
NOTE BOOK	
AREAS CHECKED	
NO.	

BY	DATE
SURVEYED	
PLOTTED	
TEMPLATE	
NOTE BOOK	
AREAS CHECKED	
NO.	



* FAU ROUTE 8971 & FAU ROUTE 9006
WOOD RIVER STREETSCAPE PHASE 1

FILE NAME =	USER NAME = #USER#
*FILE#	
PLOT SCALE = #SCALE#	
PLOT DATE = #DATE#	

DESIGNED - ESW	REVISED -
DRAWN - LEC	REVISED -
CHECKED - BRM	REVISED -
DATE - 05-31-2011	REVISED -

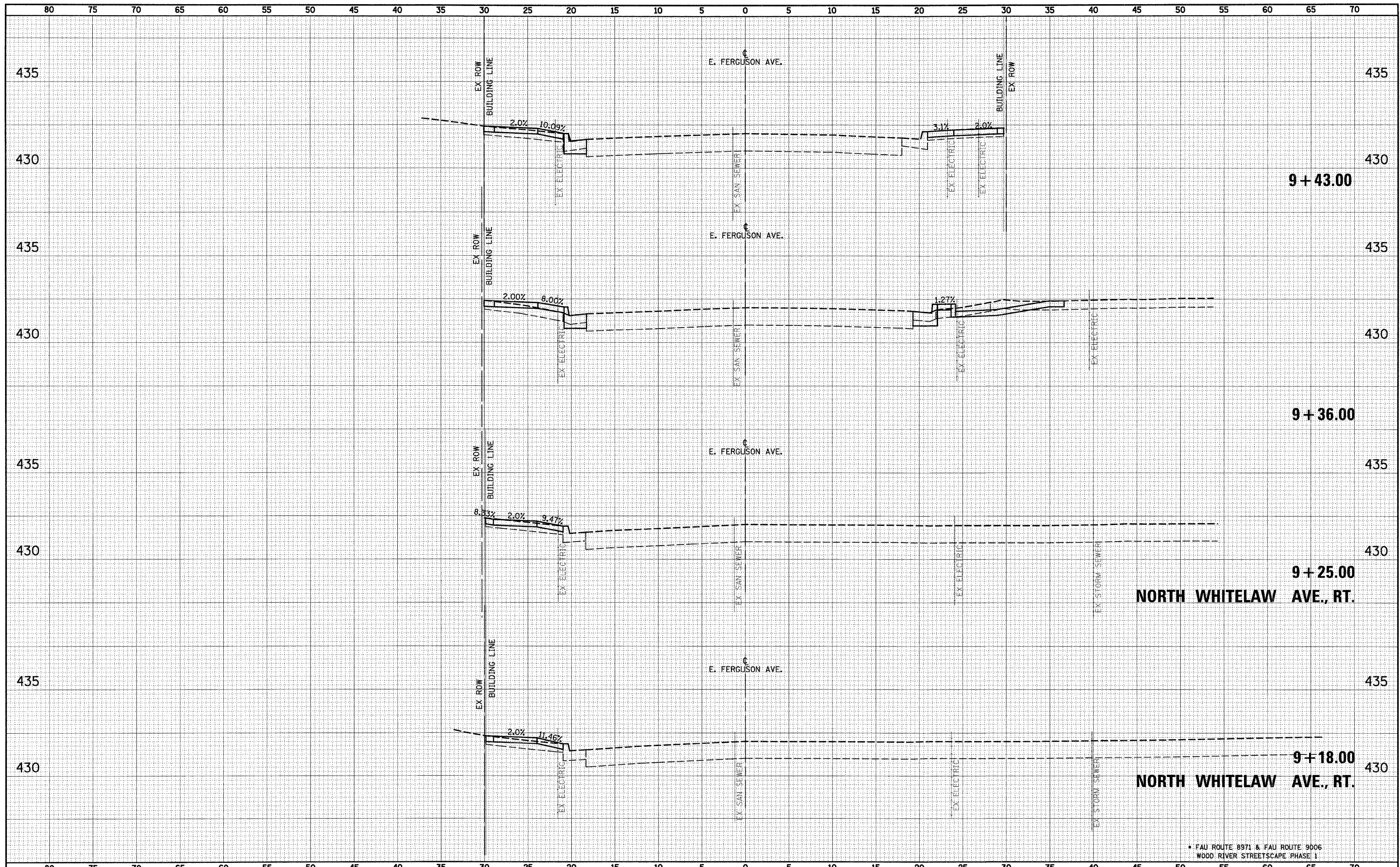
CITY OF WOOD RIVER

WOOD RIVER STREETSCAPE CROSS SECTIONS - EAST FERGUSON AVENUE		
SCALE: 1"=5'	SHEET NO. 11 OF 23 SHEETS	STA. 8+95.00 TO STA. 9+15.00

F.A.U. RTE.	SECTION	COUNTY	TOTAL SHEETS	SHEET NO.
	10-00047-01-LS	MADISON	75	54
FED. ROAD DIST. NO. [ILLINOIS] FED. AID PROJECT			CONTRACT NO. 97477	

DATE _____
 BY _____
 ORIGINAL SURVEY _____
 SURVEYED _____
 PLOTTED _____
 TEMPLATE _____
 NOTE BOOK _____
 AREAS _____
 CHECKED _____
 NO. _____

DATE _____
 BY _____
 ORIGINAL SURVEY _____
 SURVEYED _____
 PLOTTED _____
 TEMPLATE _____
 NOTE BOOK _____
 AREAS _____
 CHECKED _____
 NO. _____



FILE NAME = _____
 FILEL _____

USER NAME = *USER* _____
 PLOT SCALE = *SCALE* _____
 PLOT DATE = *DATE* _____

DESIGNED - ESW
 DRAWN - LEC
 CHECKED - BRM
 DATE - 05-31-2011

REVISED - _____
 REVISED - _____
 REVISED - _____
 REVISED - _____

CITY OF WOOD RIVER

**WOOD RIVER STREETScape
 CROSS SECTIONS - EAST FERGUSON AVENUE**

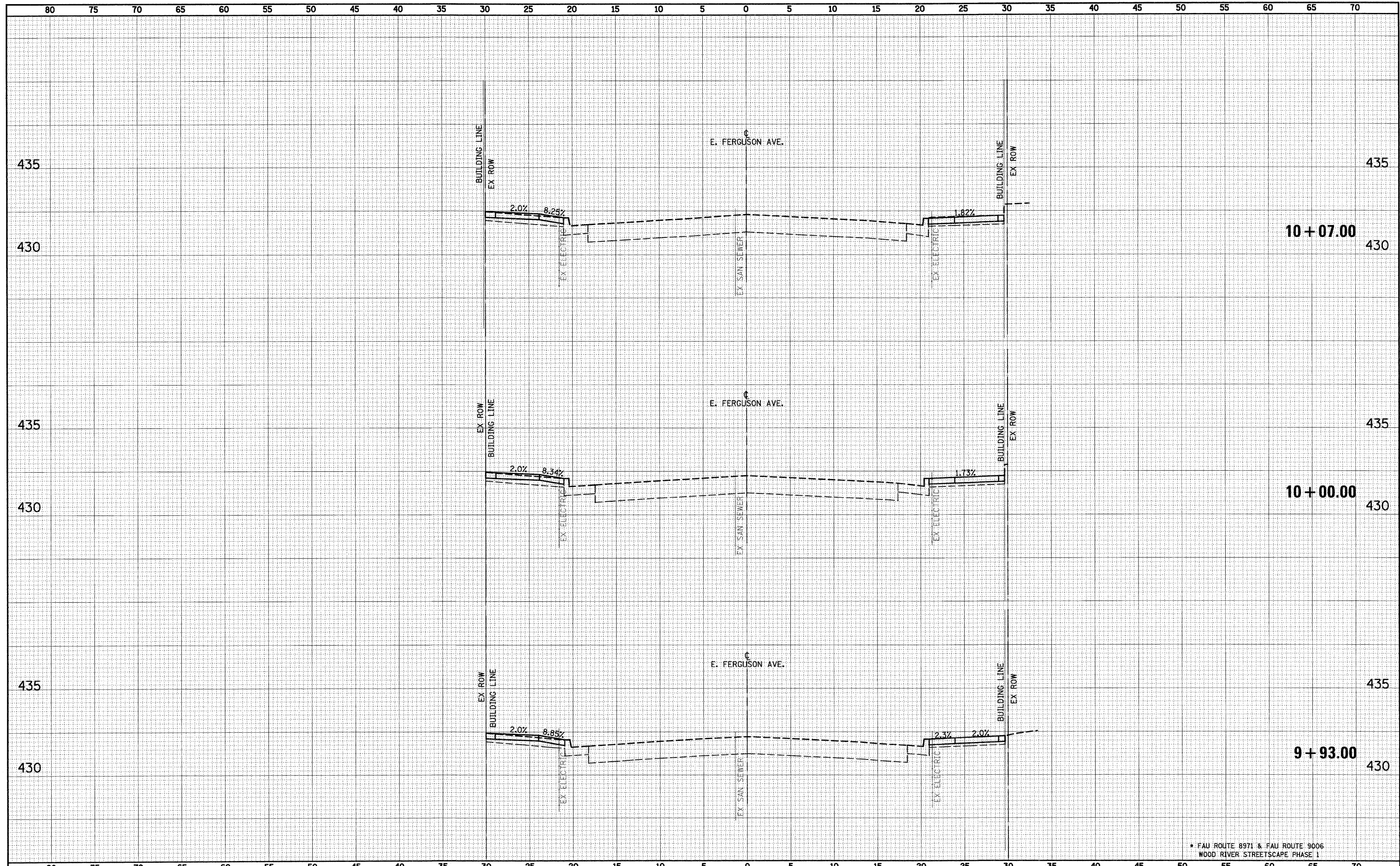
SCALE: 1"=5' SHEET NO. 12 OF 23 SHEETS STA. 9+18.00 TO STA. 9+43.00

F.A.U. RTE.	SECTION	COUNTY	TOTAL SHEETS	SHEET NO.
•	10-00047-01-LS	MADISON	75	55
FED. ROAD DIST. NO.			ILLINOIS FED. AID PROJECT	
CONTRACT NO. 97477				

* FAU ROUTE 8971 & FAU ROUTE 9006
 WOOD RIVER STREETScape PHASE 1

FINAL SURVEY	SURVEYED	BY	DATE
NOTE BOOK NO.	PLOTTED		
	TEMPLATE		
	AREAS CHECKED		

ORIGINAL SURVEY	SURVEYED	BY	DATE
NOTE BOOK NO.	PLOTTED		
	TEMPLATE		
	AREAS CHECKED		

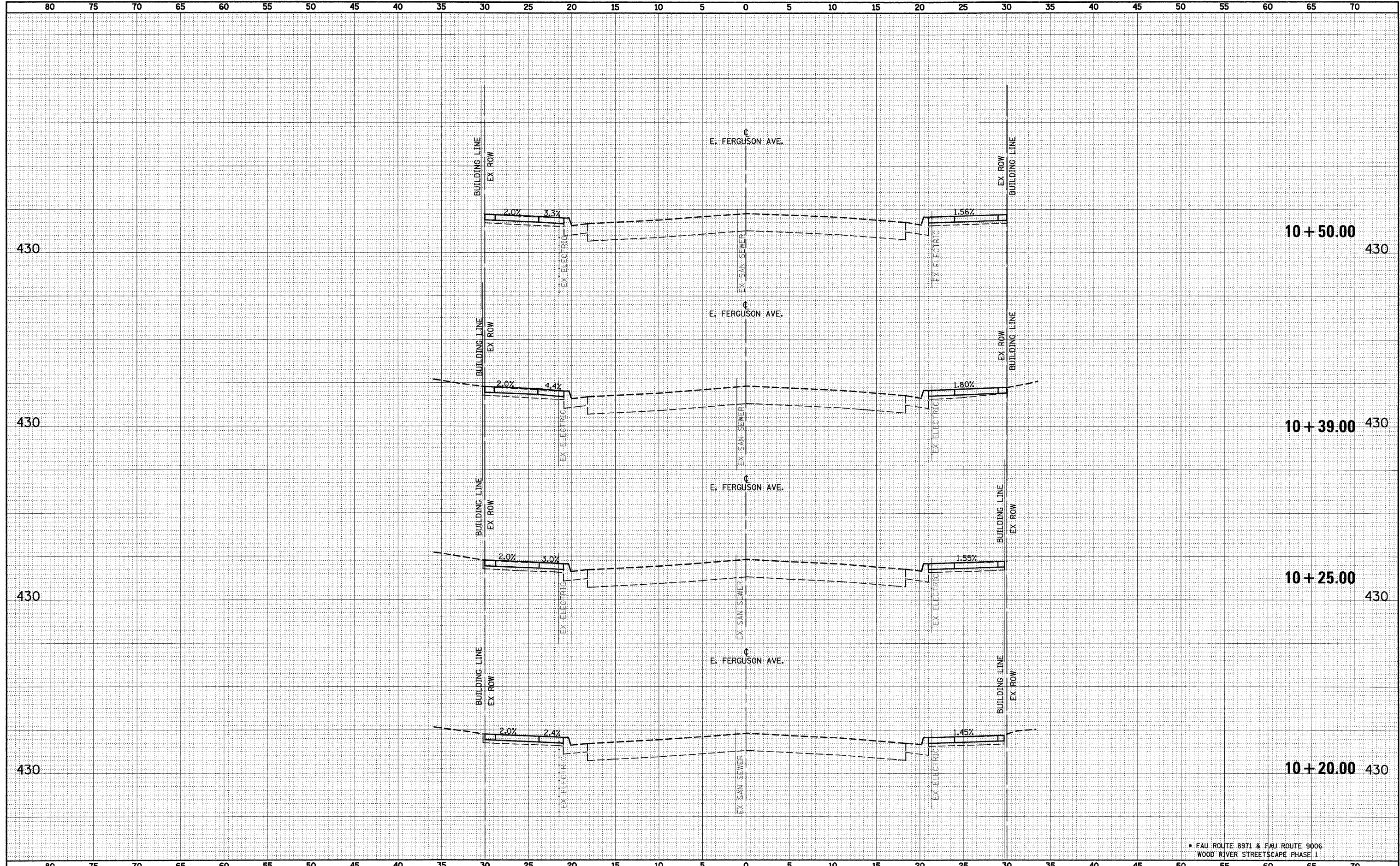


* FAU ROUTE 8971 & FAU ROUTE 9006
WOOD RIVER STREETScape PHASE 1

FILE NAME =	USER NAME = #USER#	DESIGNED - ESW	REVISED -	CITY OF WOOD RIVER	WOOD RIVER STREETScape CROSS SECTIONS - EAST FERGUSON AVENUE			F.A.U. RTE.	SECTION	COUNTY	TOTAL SHEETS	SHEET NO.	
#FILE#	PLOT SCALE = #SCALE#	DRAWN - LEC	REVISED -		SCALE: 1"=5'	SHEET NO. 14 OF 23 SHEETS	STA. 9+93.00 TO STA. 10+07.00	•	10-00047-01-LS	MADISON	75	57	
	PLOT DATE = #DATE#	CHECKED - BRM	REVISED -										CONTRACT NO. 97477
		DATE - 05-31-2011	REVISED -					FED. ROAD DIST. NO.	ILLINOIS	FED. AID PROJECT			

BY	DATE
FINAL SURVEY	SURVEYED
NOTE BOOK	PLOTTED
NO.	TEMPLATE
	AREAS
	CHECKED

BY	DATE
ORIGINAL SURVEY	SURVEYED
NOTE BOOK	PLOTTED
NO.	TEMPLATE
	AREAS
	CHECKED

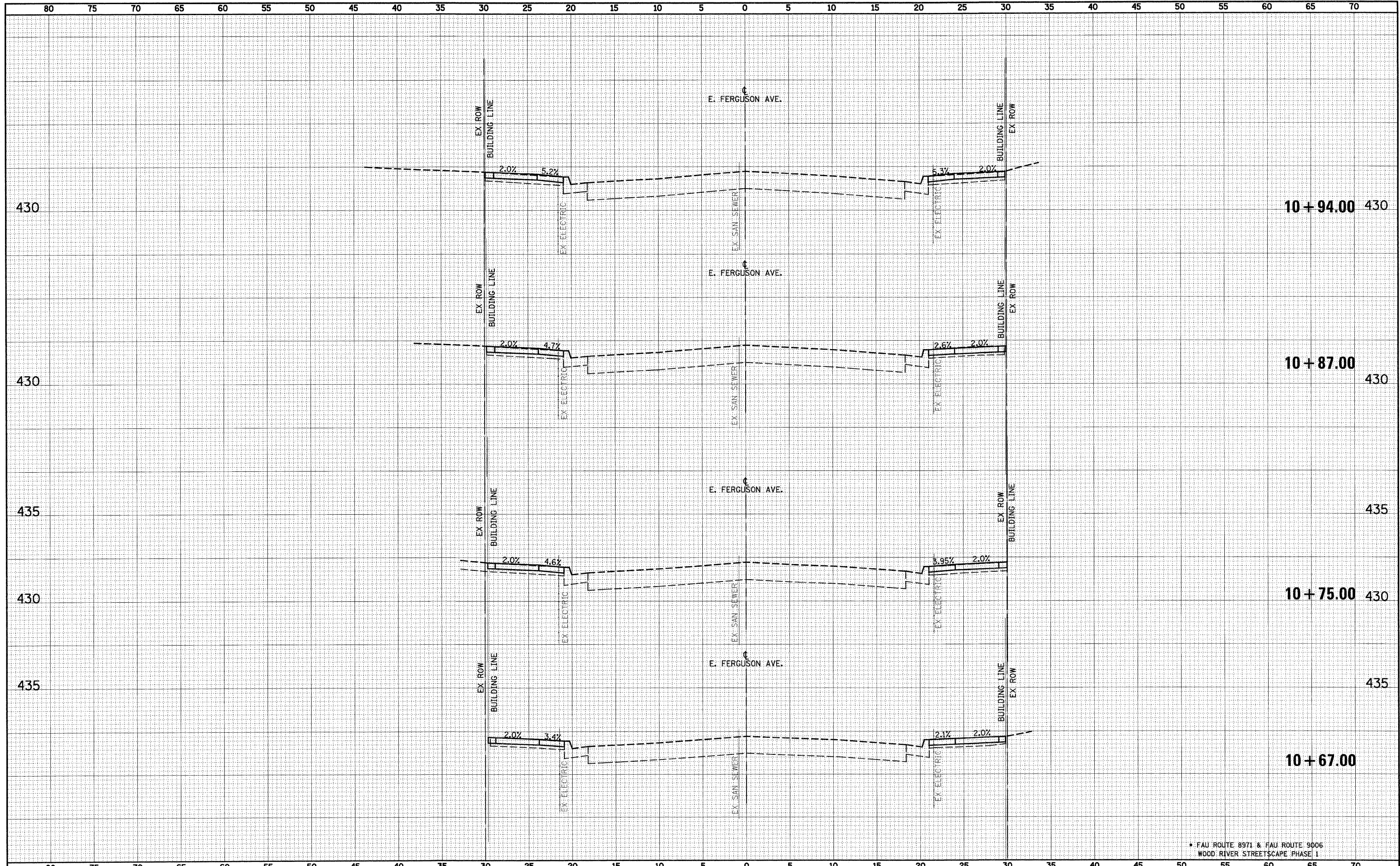


* FAU ROUTE 8971 & FAU ROUTE 9006
WOOD RIVER STREETSCAPE PHASE I

FILE NAME =	USER NAME = #USER#	DESIGNED - ESW	REVISED -	CITY OF WOOD RIVER	WOOD RIVER STREETSCAPE			F.A.U. RTE.	SECTION	COUNTY	TOTAL SHEETS	SHEET NO.	
#FILE#		DRAWN - LEC	REVISED -		CROSS SECTIONS - EAST FERGUSON AVENUE			•	10-00047-01-LS	MADISON	75	58	
	PLOT SCALE = #SCALE#	CHECKED - BRM	REVISED -		SCALE: 1"=5'								
	PLOT DATE = #DATE#	DATE - 05-31-2011	REVISED -		SHEET NO. 15 OF 23 SHEETS								
				STA. 10+20.00 TO STA. 10+50.00			CONTRACT NO. 97477						
							FED. ROAD DIST. NO. ILLINOIS FED. AID PROJECT						

DATE	
BY	
FINAL SURVEY	SURVEYED
NOTE BOOK	PLOTTED
NO.	TEMPLATE
	AREAS CHECKED

DATE	
BY	
ORIGINAL SURVEY	SURVEYED
NOTE BOOK	PLOTTED
NO.	TEMPLATE
	AREAS CHECKED

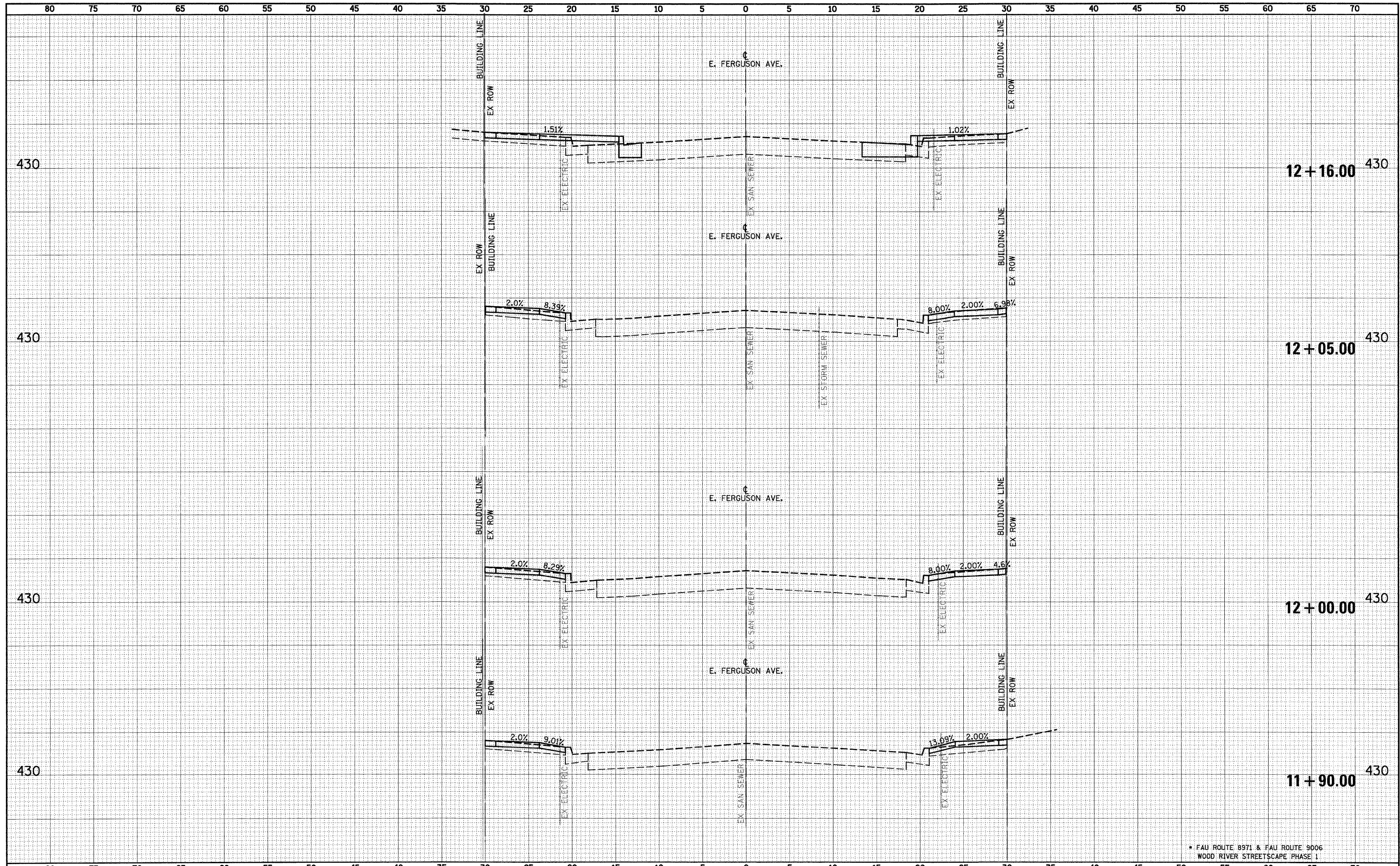


FAU ROUTE 8971 & FAU ROUTE 9006
WOOD RIVER STREETSCAPE PHASE I

FILE NAME =	USER NAME = #USER#	DESIGNED - ESW	REVISED -	CITY OF WOOD RIVER	WOOD RIVER STREETSCAPE CROSS SECTIONS - EAST FERGUSON AVENUE			F.A.U. RTE.	SECTION	COUNTY	TOTAL SHEETS	SHEET NO.
#FILE#	PLOT SCALE = #SCALE#	DRAWN - LEC	REVISED -		SCALE: 1"=5'	SHEET NO. 16 OF 23 SHEETS	STA. 10+67.00 TO STA. 10+94.00	10-00047-01-LS	MADISON	75	59	
	PLOT DATE = #DATE#	CHECKED - BRM	REVISED -					FED. ROAD DIST. NO.	ILLINOIS FED. AID PROJECT			CONTRACT NO. 97477
		DATE - 05-31-2011	REVISED -									

DATE	BY
FINAL SURVEY	SURVEYED
NOTE BOOK	PLOTTED
NO.	AREAS CHECKED

DATE	BY
ORIGINAL SURVEY	SURVEYED
NOTE BOOK	PLOTTED
NO.	AREAS CHECKED

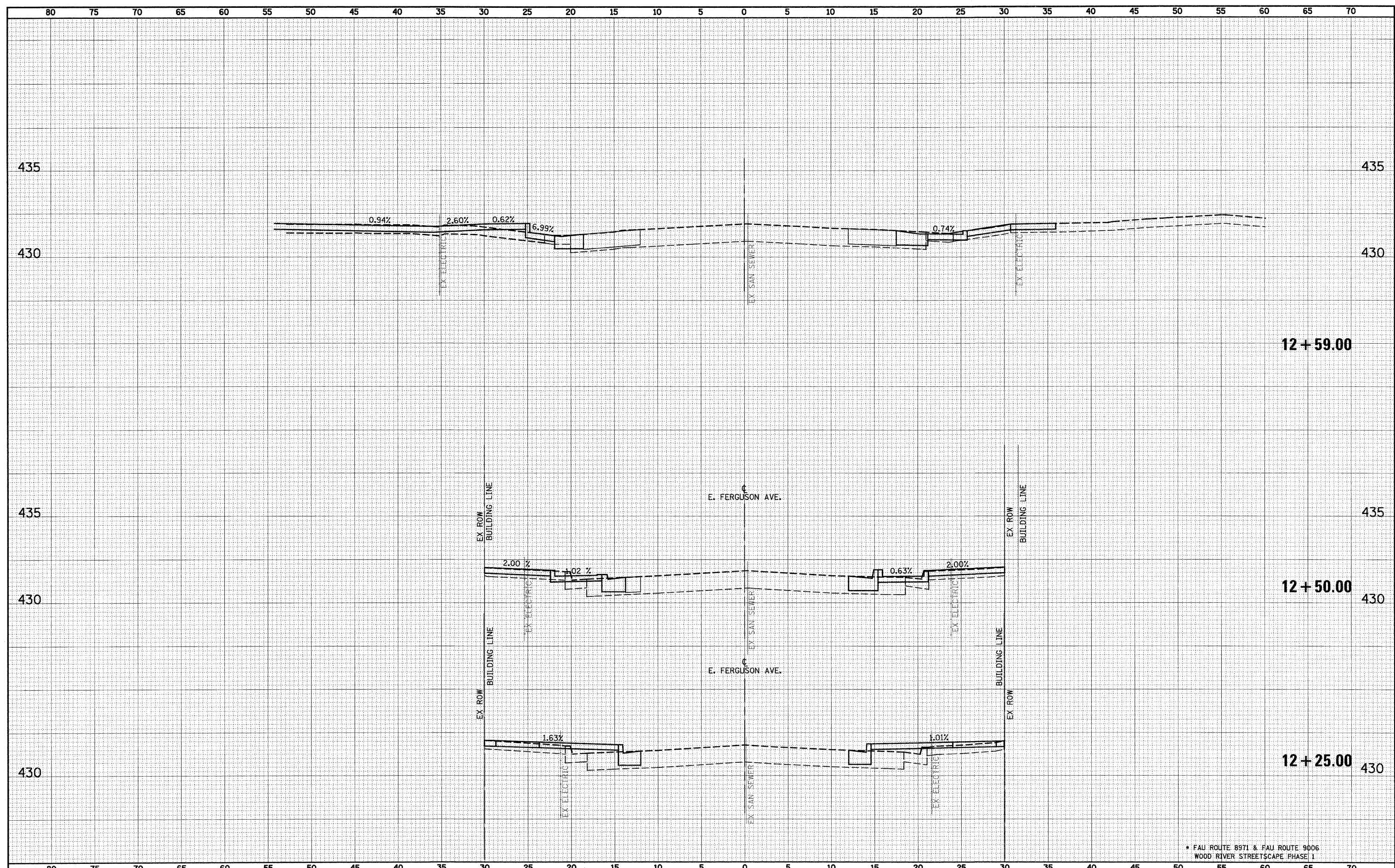


* FAU ROUTE 8971 & FAU ROUTE 9006
WOOD RIVER STREETSCAPE (PHASE I)

FILE NAME =	USER NAME = #USER#	DESIGNED - ESW	REVISED -	CITY OF WOOD RIVER	WOOD RIVER STREETSCAPE			F.A.U. RTE.	SECTION	COUNTY	TOTAL SHEETS	SHEET NO.
#FILE#		DRAWN - LEC	REVISED -		CROSS SECTIONS - EAST FERGUSON AVENUE			*	10-00047-01-LS	MADISON	75	62
	PLOT SCALE = #SCALE#	CHECKED - BRM	REVISED -		SCALE: 1"=5'			SHEET NO. 19 OF 23 SHEETS			CONTRACT NO. 97477	
	PLOT DATE = #DATE#	DATE - 05-31-2011	REVISED -		STA. 11+90.00 TO STA. 12+16.00			FED. ROAD DIST. NO. ILLINOIS FED. AID PROJECT				

FINAL SURVEY	SUBMITTED	DATE
NOTE BOOK	PLOTTED	
NO.	TEMPLATE	
	AREAS CHECKED	

ORIGINAL SURVEY	SUBMITTED	DATE
NOTE BOOK	PLOTTED	
NO.	TEMPLATE	
	AREAS CHECKED	

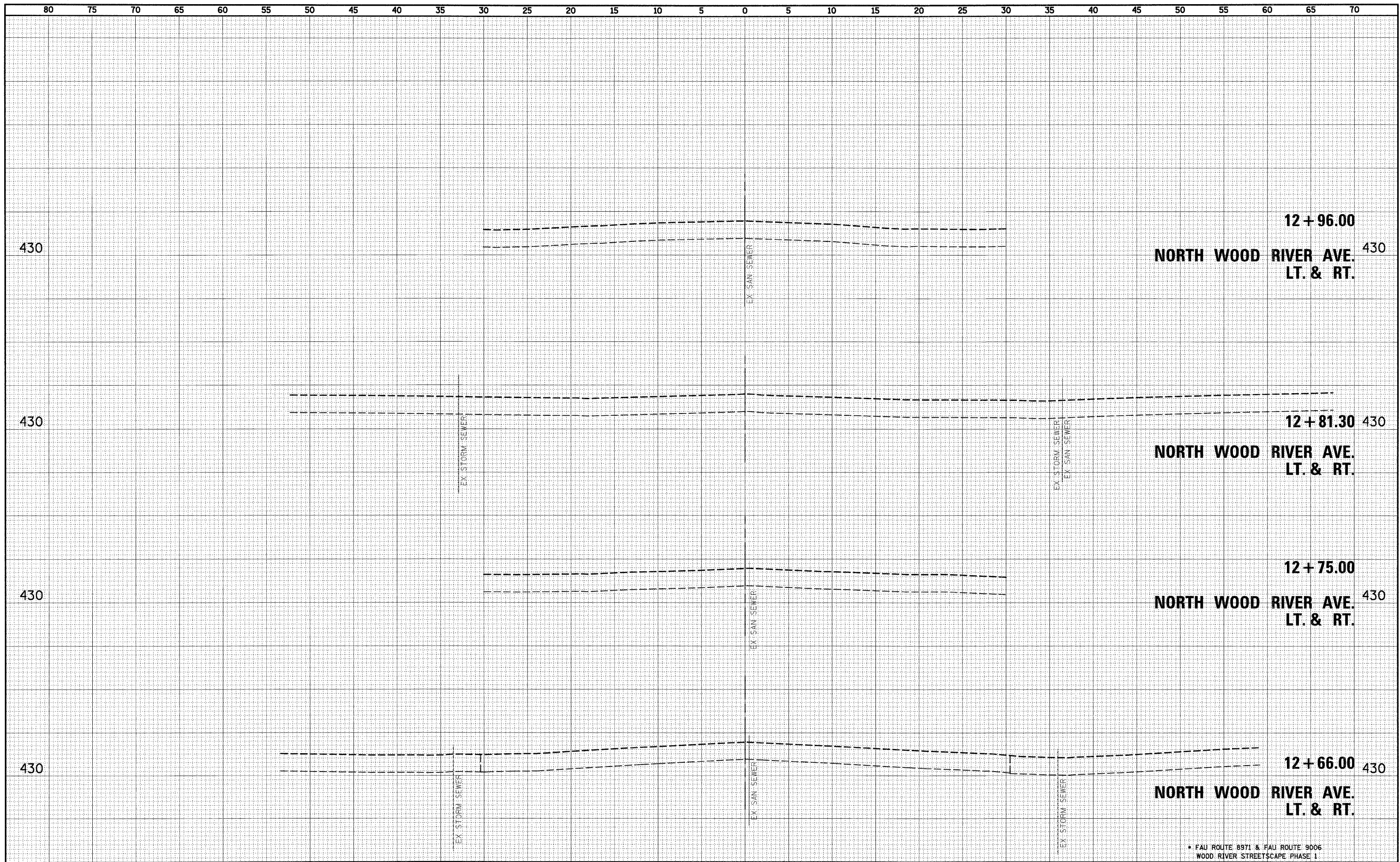


* FAU ROUTE 8971 & FAU ROUTE 9006
WOOD RIVER STREETSCAPE PHASE 1

FILE NAME =	USER NAME = #USER#	DESIGNED - ESW	REVISED -	CITY OF WOOD RIVER WOOD RIVER STREETSCAPE CROSS SECTIONS - EAST FERGUSON AVENUE	F.A.U. RTE.	SECTION	COUNTY	TOTAL SHEETS	SHEET NO.
#FILE#		DRAWN - LEC	REVISED -		•	10-00047-01-LS	MADISON	75	63
	PLOT SCALE = #SCALE#	CHECKED - BRM	REVISED -						
	PLOT DATE = #DATE#	DATE - 05-31-2011	REVISED -						
				SCALE: 1"=5'	SHEET NO. 20 OF 23 SHEETS		STA. 12+25.00 TO STA. 12+59.00		FED. ROAD DIST. NO. ILLINOIS FED. AID PROJECT
									CONTRACT NO. 97477

BY	DATE
FINAL SURVEY	SURVEYED
NOTE BOOK	PLOTTED
NO.	TEMPLATE
	AREAS CHECKED

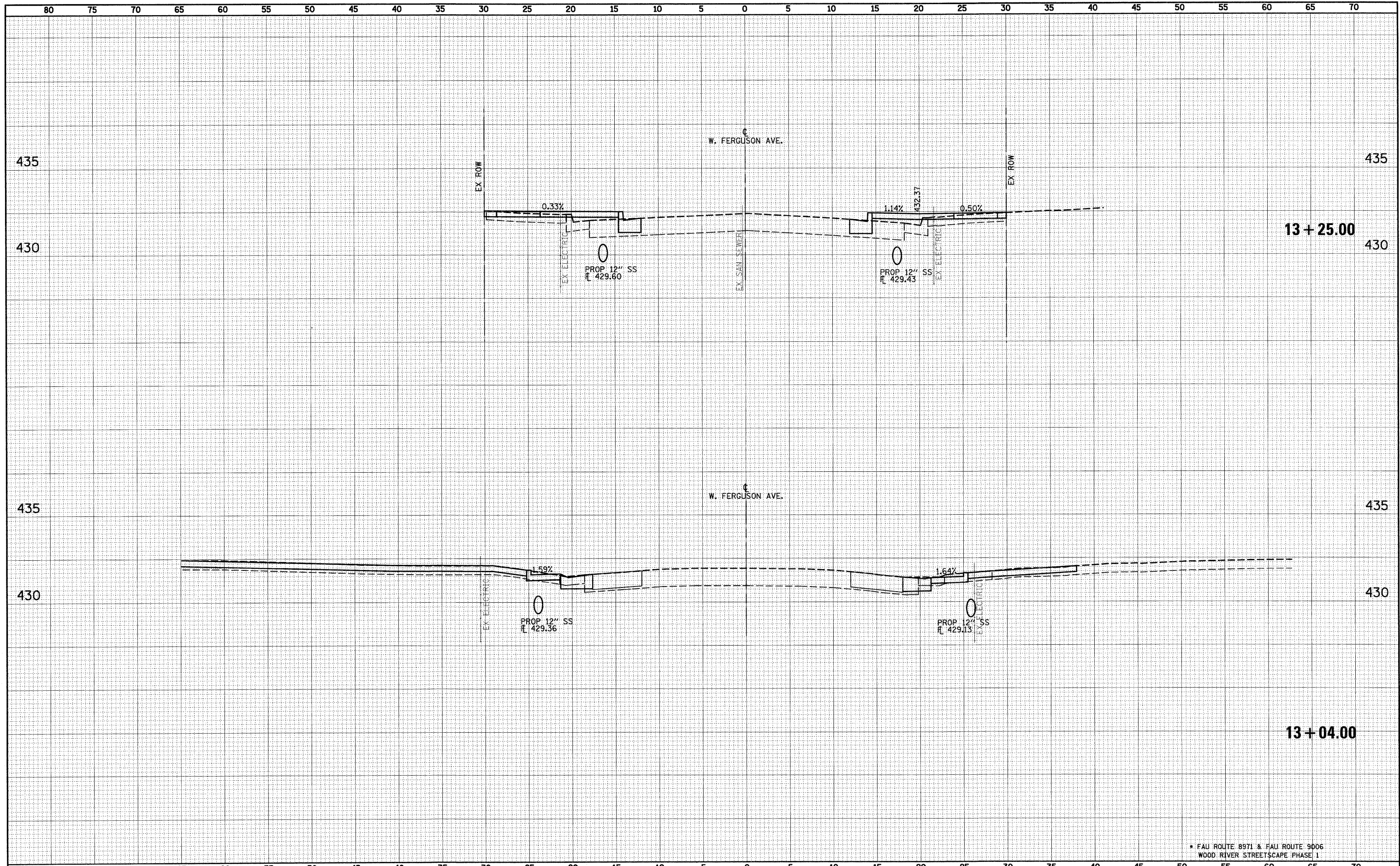
BY	DATE
ORIGINAL SURVEY	SURVEYED
NOTE BOOK	PLOTTED
NO.	TEMPLATE
	AREAS CHECKED



FILE NAME =	USER NAME = #USER#	DESIGNED - ESW	REVISED -	CITY OF WOOD RIVER	WOOD RIVER STREETScape			F.A.U. RTE.	SECTION	COUNTY	TOTAL SHEETS	SHEET NO.
#FILEL#		DRAWN - LEC	REVISED -		CROSS SECTIONS - EAST FERGUSON AVENUE			•	10-00047-01-LS	MADISON	75	64
		CHECKED - BRM	REVISED -		SCALE: 1"=5' SHEET NO. 21 OF 23 SHEETS STA. 12+66.00 TO STA. 12+96.00			CONTRACT NO. 97477				
		DATE - 05-31-2011	REVISED -		FED. ROAD DIST. NO. ILLINOIS FED. AID PROJECT							

DATE	
BY	
SURVEYED	
PLOTTED	
TEMPLATE	
NOTE BOOK	
AREAS CHECKED	
NO.	

DATE	
BY	
SURVEYED	
PLOTTED	
TEMPLATE	
NOTE BOOK	
AREAS CHECKED	
NO.	

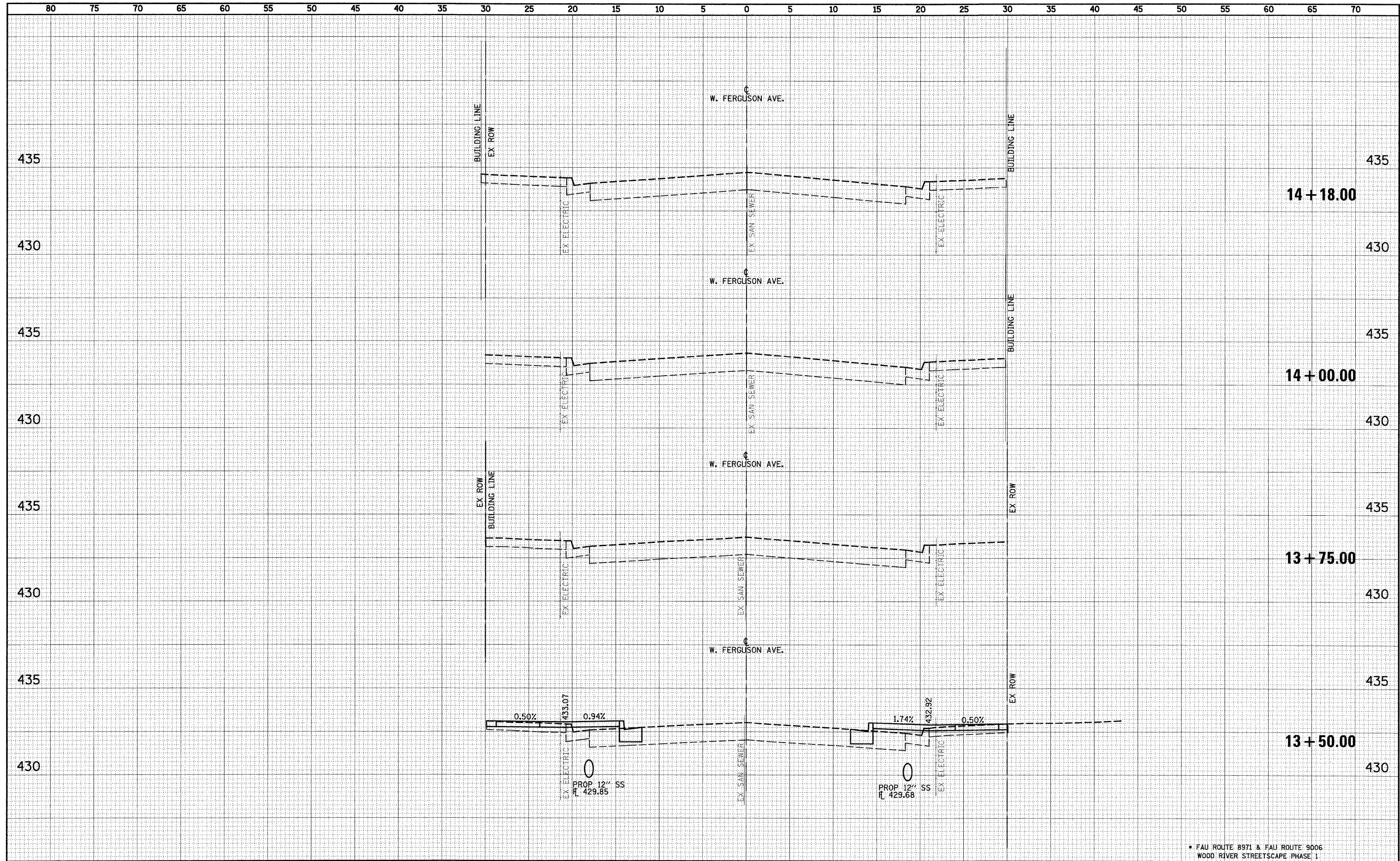


FAU ROUTE 8971 & FAU ROUTE 9006
WOOD RIVER STREETScape PHASE I

FILE NAME =	USER NAME = #USER#	DESIGNED -	REVISED -	CITY OF WOOD RIVER	WOOD RIVER STREETScape CROSS SECTIONS - EAST FERGUSON AVENUE			F.A.U. RTE.	SECTION	COUNTY	TOTAL SHEETS	SHEET NO.
#FILE#		DRAWN -	REVISED -		SCALE: 1"=5'	SHEET NO. 22 OF 23 SHEETS	STA. 13+04.00 TO STA. 13+25.00	10-00047-01-LS	MADISON	75	65	
		CHECKED -	REVISED -									
		DATE -	REVISED -									
								CONTRACT NO. 97477				
								FED. ROAD DIST. NO. ILLINOIS FED. AID PROJECT				

FINAL SURVEY	SURVEYED	DATE
NOTE BOOK NO.	PLOTTED	BY
	TEMPLATE	
	AREAS CHECKED	

ORIGINAL SURVEY	SURVEYED	DATE
NOTE BOOK NO.	PLOTTED	BY
	TEMPLATE	
	AREAS CHECKED	

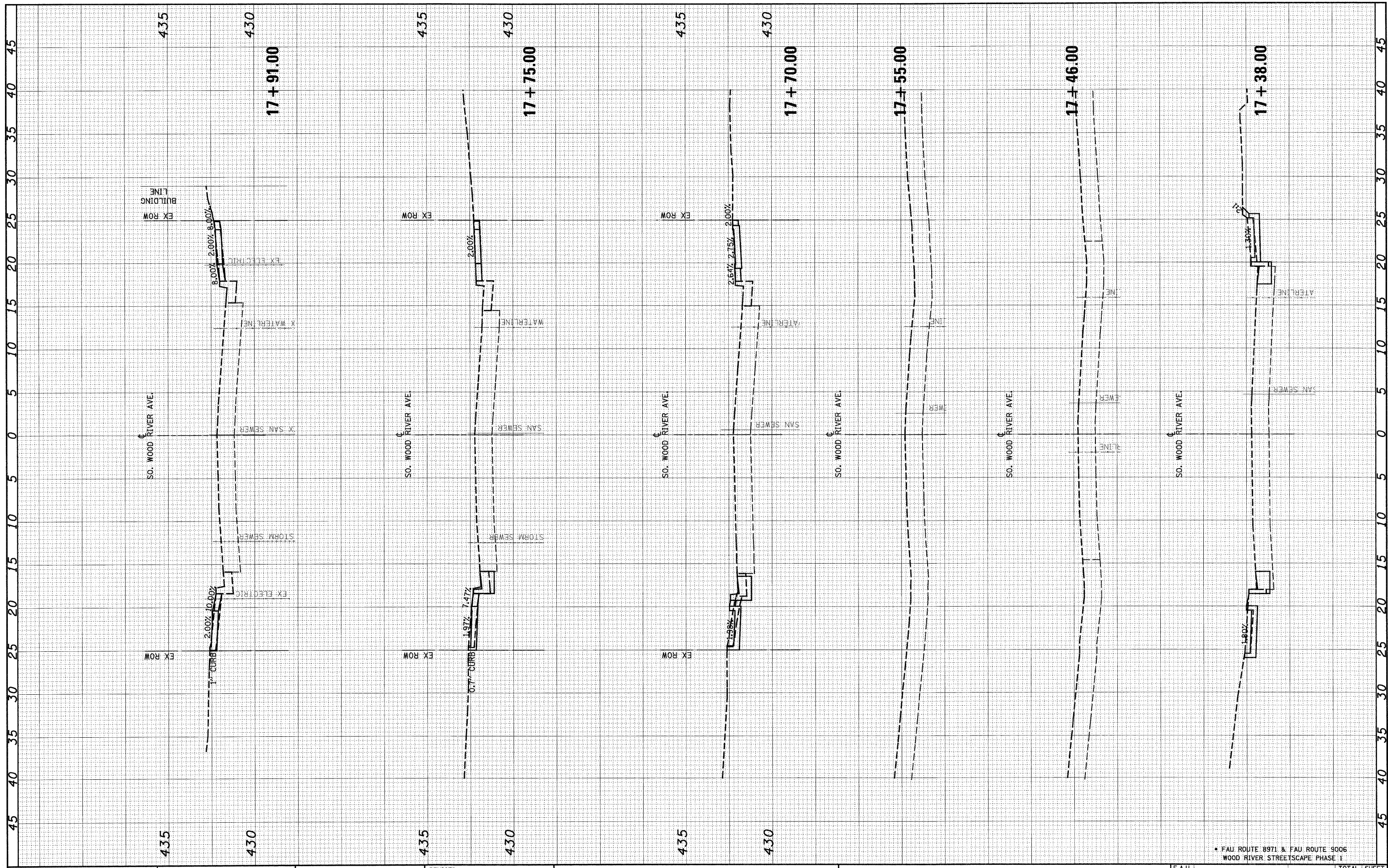


* FAU ROUTE 8971 & FAU ROUTE 9006
WOOD RIVER STREETScape (PHASE I)

FILE NAME =	USER NAME = #USER#	DESIGNED -	REVISED -	CITY OF WOOD RIVER	WOOD RIVER STREETScape CROSS SECTIONS - EAST FERGUSON AVENUE			F.A.U. RTE.	SECTION	COUNTY	TOTAL SHEETS	SHEET NO.	
#FILE#		DRAWN -	REVISED -		SCALE: 1"=5'	SHEET NO. 23 OF 23 SHEETS	STA. 13+04.00 TO STA. 13+25.00	•	10-00047-01-LS	MADISON	75	66	
	PLOT SCALE = #SCALE#	CHECKED -	REVISED -										
	PLOT DATE = #DATE#	DATE -	REVISED -					FED. ROAD DIST. NO.	ILLINOIS FED. AID PROJECT				

FINAL SURVEY	SURVEYED	BY	DATE
NOTE BOOK NO.	PLOTTED		
	TEMPLATE		
	AREAS CHECKED		

ORIGINAL SURVEY	SURVEYED	BY	DATE
NOTE BOOK NO.	PLOTTED		
	TEMPLATE		
	AREAS CHECKED		



FAU ROUTE 8971 & FAU ROUTE 9006
WOOD RIVER STREETScape PHASE I

FILE NAME =
FILEL

USER NAME = *USER*
PLOT SCALE = *SCALE*
PLOT DATE = *DATE*

DESIGNED - ESW
DRAWN - LEC
CHECKED - BRM
DATE - 05-31-20

REVISED -
REVISED -
REVISED -
REVISED -

CITY OF WOOD RIVER

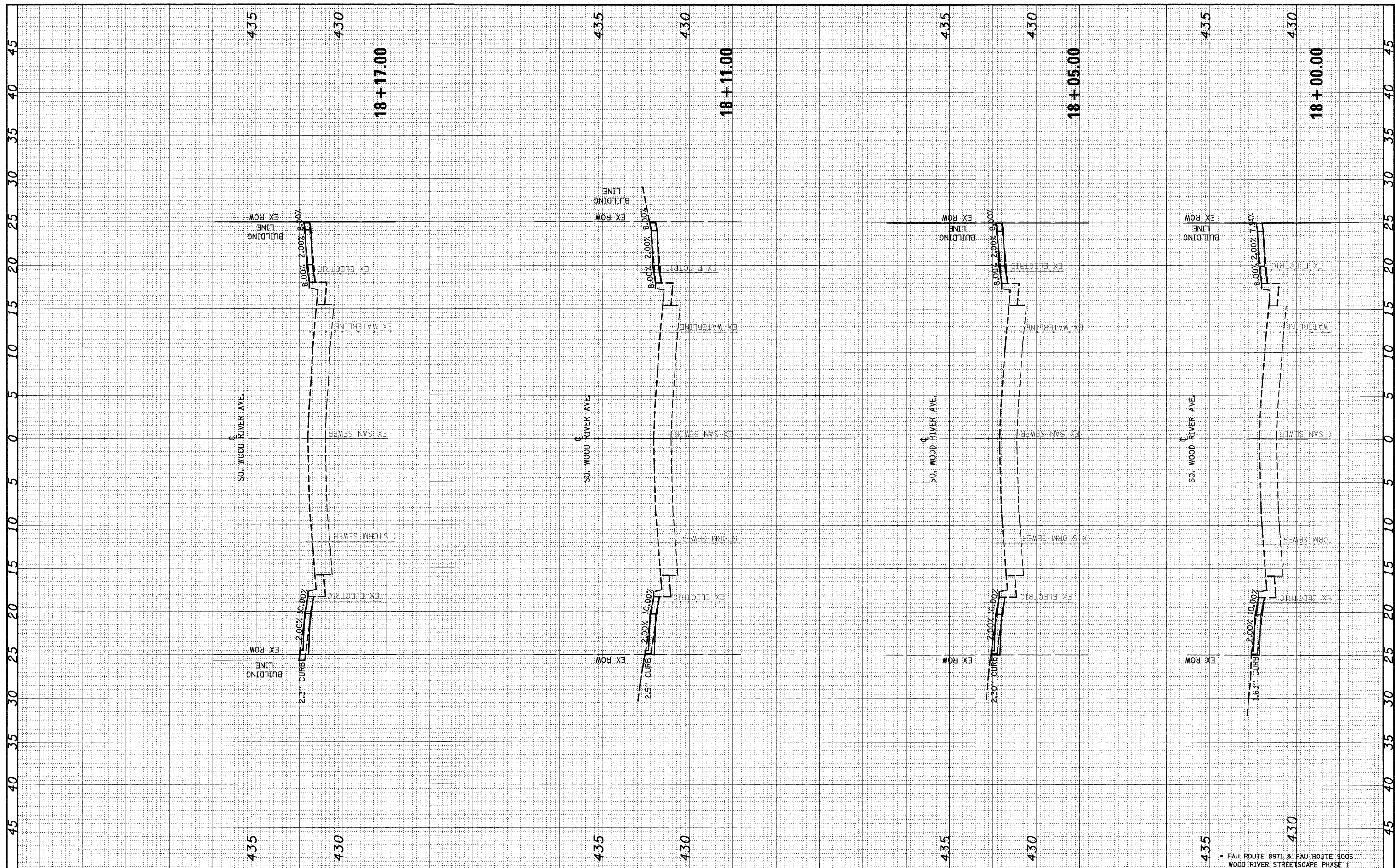
WOOD RIVER STREETScape
CROSS SECTIONS - WOOD RIVER AVENUE

SCALE: SHEET NO. 1 OF 5 SHEETS STA. 17+37.9977 TO STA. 17+90.9977

F.A.U. RTE.	SECTION	COUNTY	TOTAL SHEETS	SHEET NO.
*	10-00047-01-LS	MADISON	75	67
FED. ROAD DIST. NO.			ILLINOIS FED. AID PROJECT	
			CONTRACT NO. 97477	

FINAL SURVEY NO.	SURVEYED	BY	DATE
NOTE BOOK NO.	PLOTTED		
	TEMPLATE		
	AREAS CHECKED		

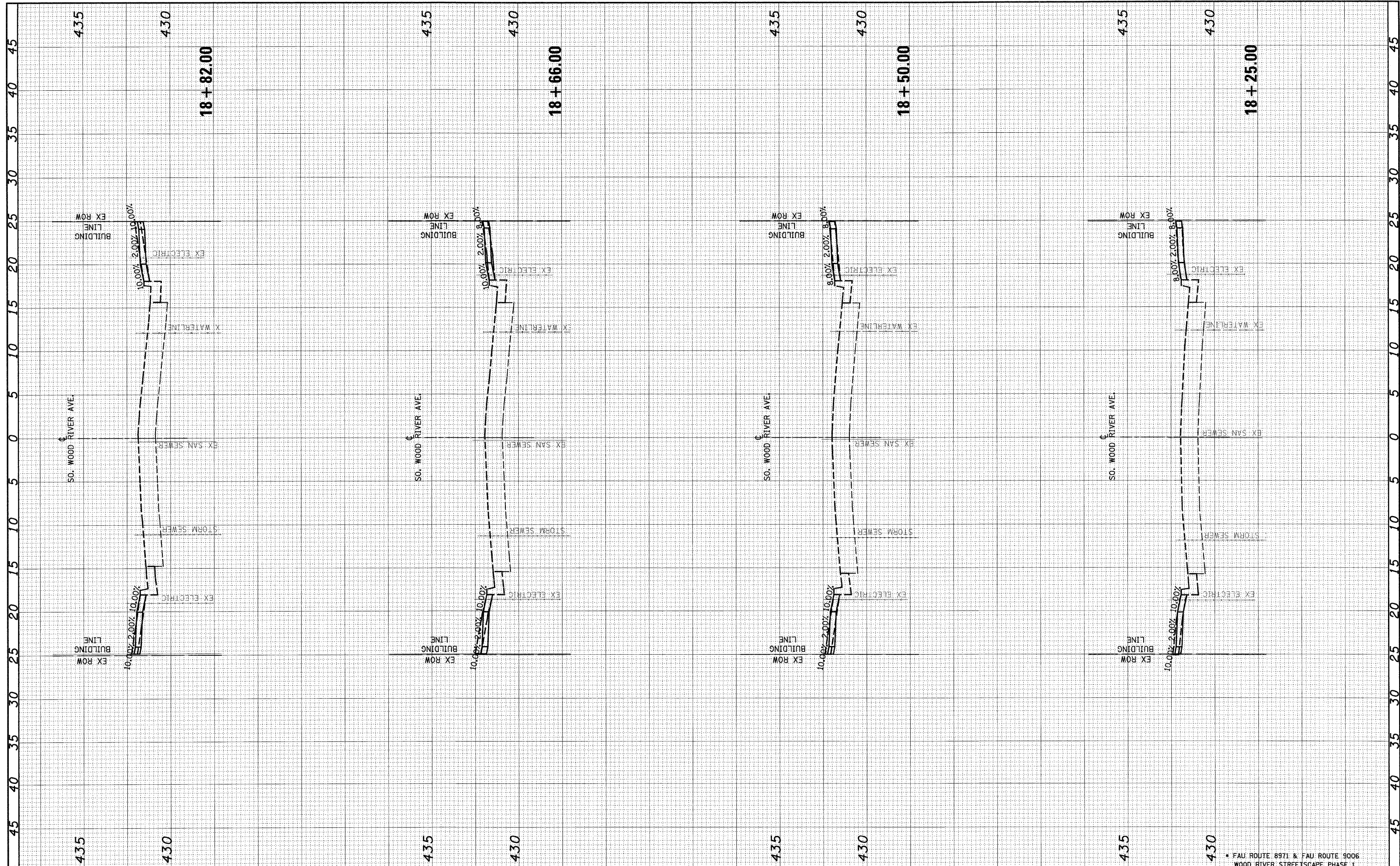
ORIGINAL SURVEY NO.	SURVEYED	BY	DATE
NOTE BOOK NO.	PLOTTED		
	TEMPLATE		
	AREAS CHECKED		



FILE NAME = #FILEL#	USER NAME = #USER#	DESIGNED - ESW	REVISED -	CITY OF WOOD RIVER	WOOD RIVER STREETScape CROSS SECTIONS - WOOD RIVER AVENUE		F.A.U. RTE. #	SECTION	COUNTY	TOTAL SHEETS	SHEET NO.
	PLOT SCALE = #SCALE#	DRAWN - LEC	REVISED -		SCALE:	SHEET NO. 2 OF 5 SHEETS	STA. 17+99.9977 TO STA. 18+16.9977	10-00047-01-LS	MADISON	75	68
	PLOT DATE = #DATE#	CHECKED - BRM	REVISED -		CONTRACT NO. 97477						
		DATE - 05-31-20	REVISED -		FED. ROAD DIST. NO. ILLINOIS FED. AID PROJECT						

FINAL SURVEY NO.	SURVEY PLOTTED	BY	DATE
NOTE BOOK NO.	TEMPLATE AREAS CHECKED		

ORIGINAL SURVEY NO.	SURVEY PLOTTED	BY	DATE
NOTE BOOK NO.	TEMPLATE AREAS CHECKED		



FILE NAME =	USER NAME = #USER#	DESIGNED - ESW	REVISED -	CITY OF WOOD RIVER	WOOD RIVER STREETSCAPE CROSS SECTIONS - WOOD RIVER AVENUE		F.A.J. RTE.	SECTION	COUNTY	TOTAL SHEETS	SHEET NO.	
#FILE#	PLOT SCALE = #SCALE#	DRAWN - LEC	REVISED -		SCALE:	SHEET NO. 3 OF 5 SHEETS	STA. 18+24.9977 TO STA. 18+81.9977	•	10-00047-01-LS	MADISON	75	69
	PLOT DATE = #DATE#	CHECKED - BRM	REVISED -				FED. ROAD DIST. NO.	ILLINOIS	FED. AID PROJECT	CONTRACT NO. 97477		
		DATE - 05-31-20	REVISED -									

FAU ROUTE 8971 & FAU ROUTE 9006
WOOD RIVER STREETSCAPE PHASE 1

BY _____ DATE _____
 SURVEYED _____
 PLOTTED _____
 NOTE BOOK _____
 TEMPLATE _____
 AREAS CHECKED _____

BY _____ DATE _____
 SURVEYED _____
 PLOTTED _____
 NOTE BOOK _____
 TEMPLATE _____
 AREAS CHECKED _____



FILE NAME = #FILEL*
 USER NAME = #USER*
 PLOT SCALE = #SCALE*
 PLOT DATE = #DATE*

DESIGNED - ESW
 DRAWN - LEC
 CHECKED - BRM
 DATE - 05-31-20

REVISED -
 REVISED -
 REVISED -
 REVISED -

CITY OF WOOD RIVER

**WOOD RIVER STREETSCAPE
 CROSS SECTIONS - WOOD RIVER AVENUE**

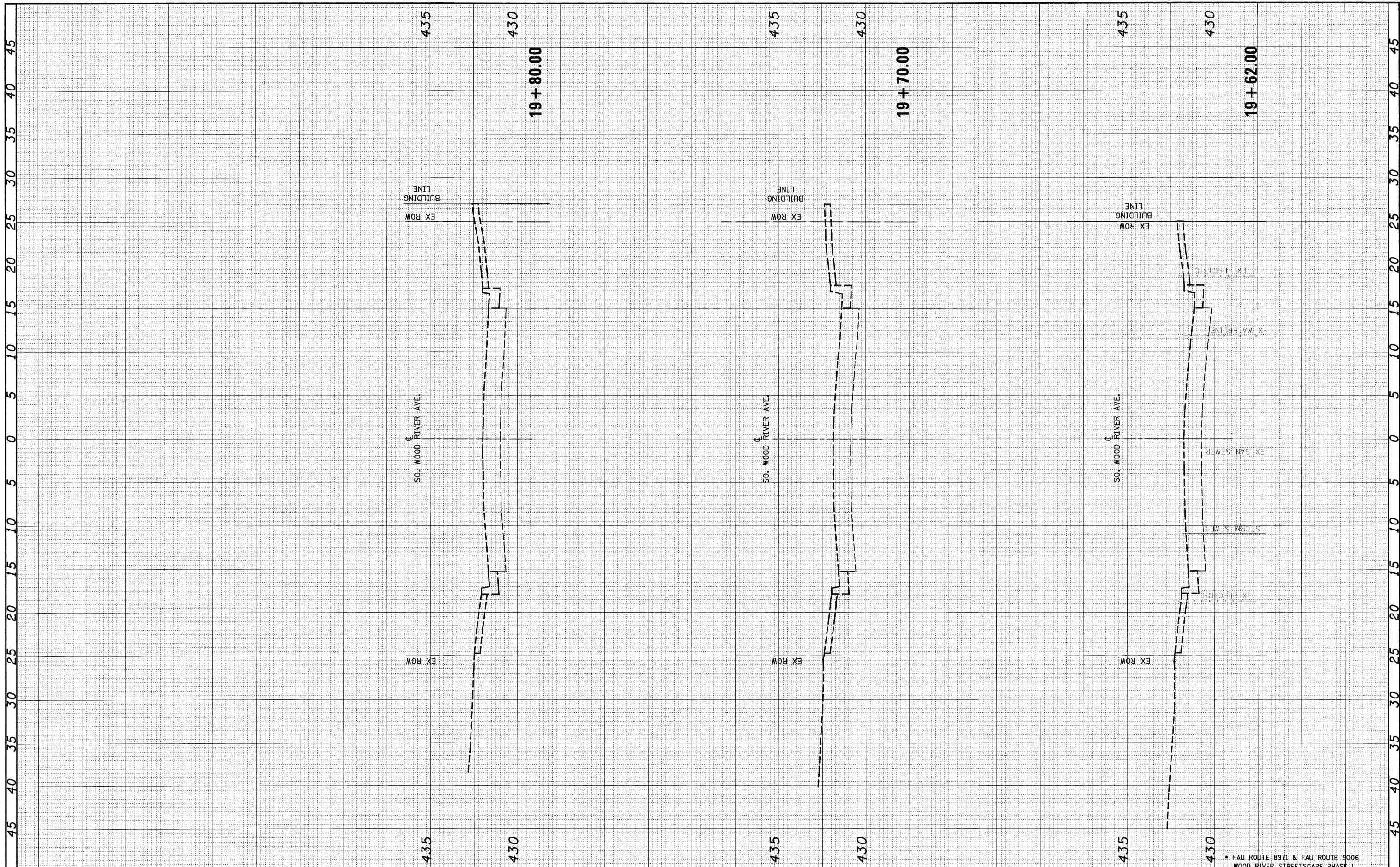
SCALE: SHEET NO. 4 OF 5 SHEETS STA. 18+93.9977 TO STA. 19+56.9972

F.A.U. RTE.	SECTION	COUNTY	TOTAL SHEETS	SHEET NO.
*	10-00047-01-LS	MADISON	75	70
CONTRACT NO. 97477				
FED. ROAD DIST. NO. ILLINOIS FED. AID PROJECT				

* FAU ROUTE 8971 & FAU ROUTE 9006
 WOOD RIVER STREETSCAPE PHASE I

FINAL SURVEY NO.	SURVEYED	BY	DATE
NOTE BOOK NO.	PLOTTED		
	TEMPLATE		
	AREAS CHECKED		

ORIGINAL SURVEY NO.	SURVEYED	BY	DATE
NOTE BOOK NO.	PLOTTED		
	TEMPLATE		
	AREAS CHECKED		



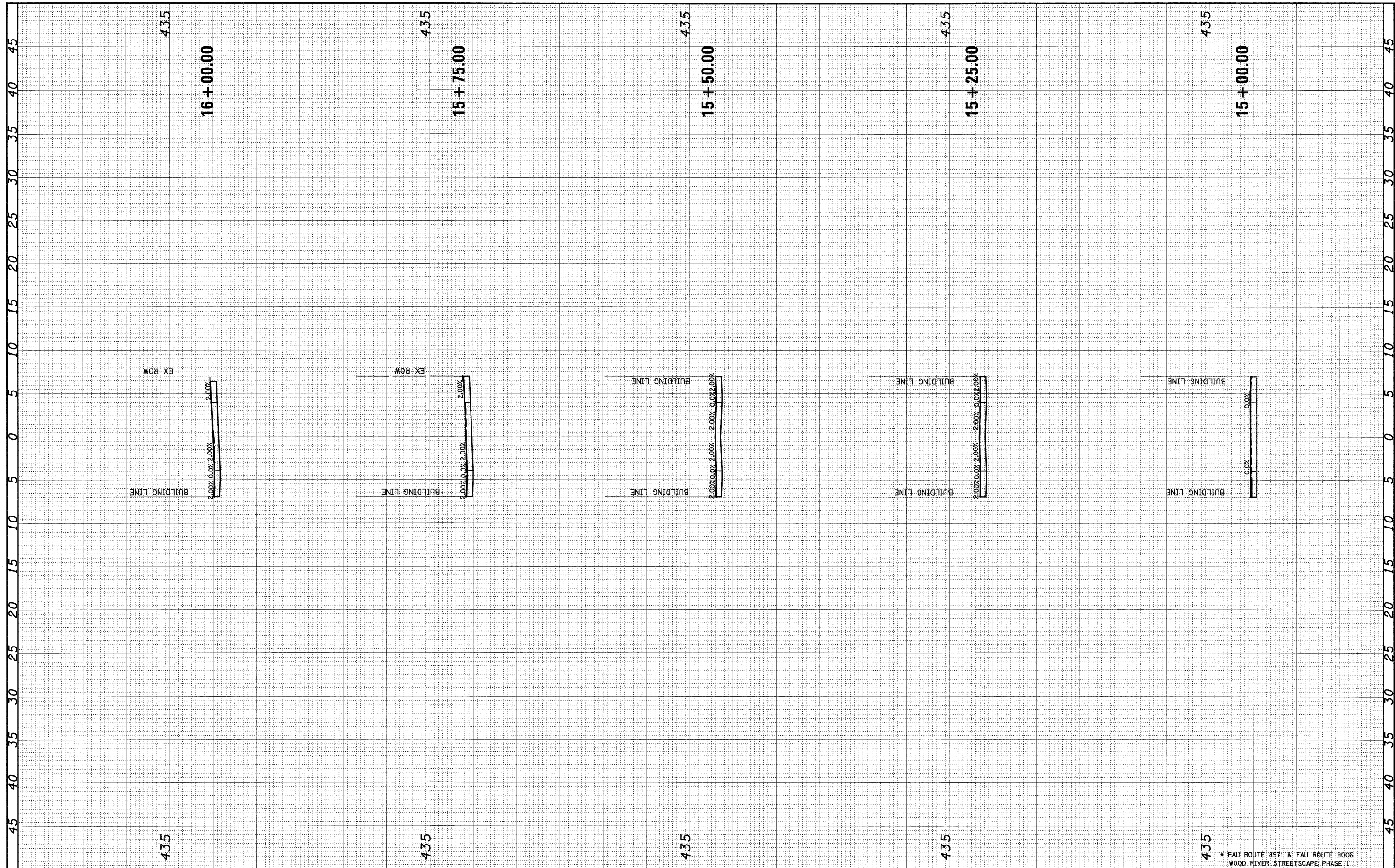
FILE NAME =	USER NAME = #USER#	DESIGNED - ESW	REVISED -	CITY OF WOOD RIVER	WOOD RIVER STREETScape CROSS SECTIONS - WOOD RIVER AVENUE		F.A.U. RTE.	SECTION	COUNTY	TOTAL SHEETS	SHEET NO.
FILEL		DRAWN - LEC	REVISED -		SCALE:	SHEET NO. 5 OF 5 SHEETS	STA. 19+61.9972 TO STA. 19+79.9972	10-00047-01-LS	MADISON	75	71
	PLOT SCALE = #SCALE#	CHECKED - BRM	REVISED -								
	PLOT DATE = #DATE#	DATE - 05-31-20	REVISED -					FED. ROAD DIST. NO.	ILLINOIS FED. AID PROJECT		

* FAU ROUTE 8971 & FAU ROUTE 9006
WOOD RIVER STREETScape PHASE I

CONTRACT NO. 97477

FINAL SURVEY NO.	SURVEY PLOTTED	BY	DATE
NOTE BOOK	TEMPLATE AREAS CHECKED		

ORIGINAL SURVEY NO.	SURVEY PLOTTED	BY	DATE
NOTE BOOK	TEMPLATE AREAS CHECKED		




FILE NAME =	USER NAME = #USER#	DESIGNED - ESW	REVISED -	CITY OF WOOD RIVER	WOOD RIVER STREETSCAPE CROSS SECTIONS - CONNECTOR SIDEWALK 3			F.A.U. RTE.	SECTION	COUNTY	TOTAL SHEETS	SHEET NO.
#FILE#	PLOT SCALE = #SCALE#	DRAWN - LEC	REVISED -		SCALE: 1"=5'	SHEET NO. 1 OF 2 SHEETS	STA. 15+00.00 TO STA. 16+00.00	10-00047-01-LS	MADISON	75	72	
	PLOT DATE = #DATE#	CHECKED - BRM	REVISED -		FED. ROAD DIST. NO. ILLINOIS FED. AID PROJECT							
		DATE - 05-31-20	REVISED -		CONTRACT NO. 97477							

FAU ROUTE 8971 & FAU ROUTE 9006
WOOD RIVER STREETSCAPE PHASE 1

FINAL SURVEY NO.	SURVEYED PLOTTED	BY	DATE
	AREAS CHECKED		
	NOTE BOOK		
	TEMPLATE		

ORIGINAL SURVEY NO.	SURVEYED PLOTTED	BY	DATE
	AREAS CHECKED		
	NOTE BOOK		
	TEMPLATE		



FILE NAME =	USER NAME = #USER#	DESIGNED - ESW	REVISED -	CITY OF WOOD RIVER	WOOD RIVER STREETSCAPE CROSS SECTIONS - CONNECTOR SIDEWALK 3			F.A.U. RTE.	SECTION	COUNTY	TOTAL SHEETS	SHEET NO.
#FILEL#	PLOT SCALE = #SCALE#	DRAWN - LEC	REVISED -		SCALE: 1"=5'	SHEET NO. 2 OF 2 SHEETS	STA. 16+24.00 TO STA. 16+24.00	•	10-00047-01-LS	MADISON	75	73
	PLOT DATE = #DATE#	CHECKED - BRM	REVISED -		CONTRACT NO. 97477							
		DATE - 05-31-20	REVISED -		FED. ROAD DIST. NO. ILLINOIS FED. AID PROJECT							

435

16+24.00

EX ROW

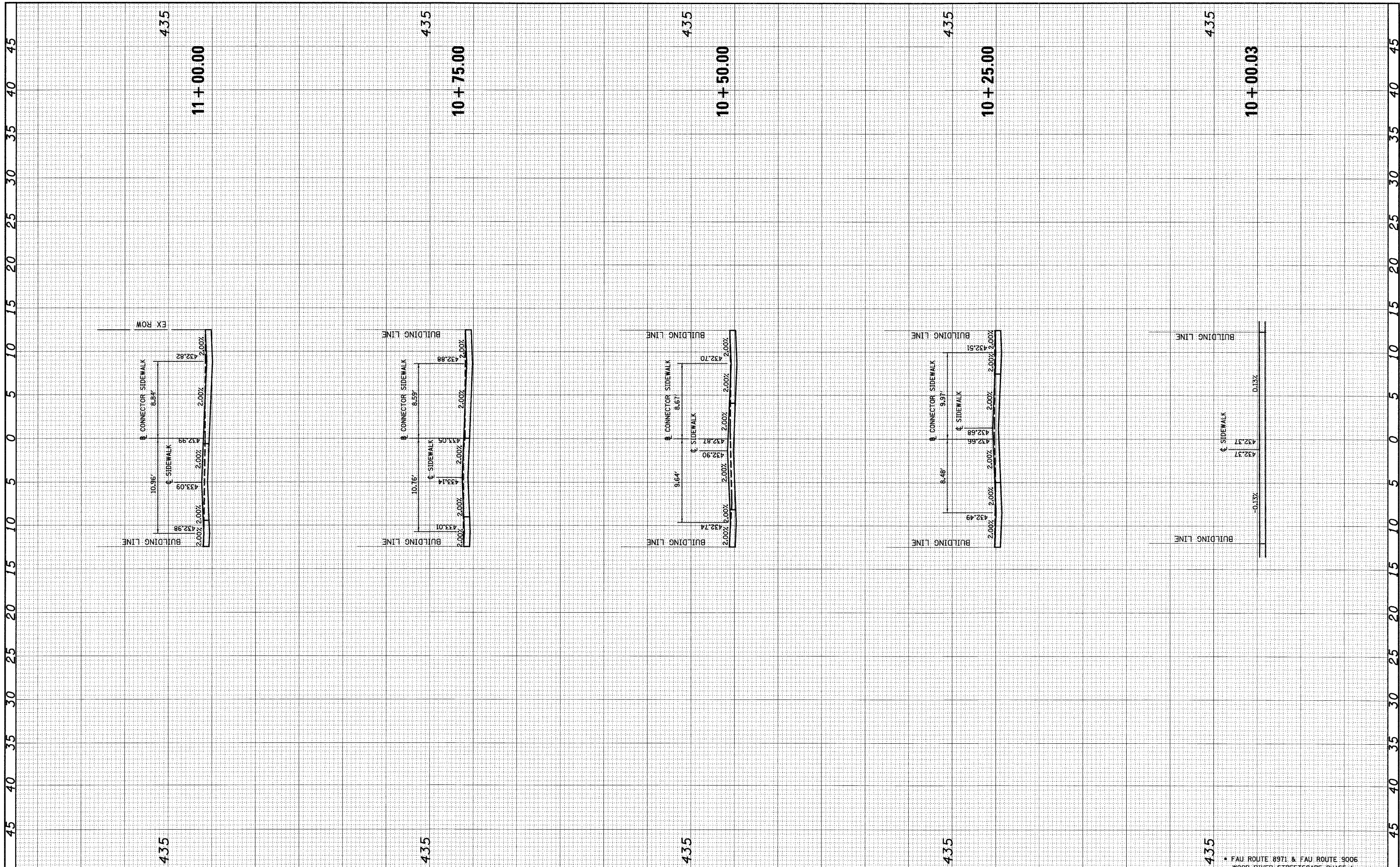
EX ROW

435

• FAU ROUTE 8971 & FAU ROUTE 9006
WOOD RIVER STREETSCAPE PHASE 1

FINAL SURVEY NO.	SURVEYED	BY	DATE
NOTE BOOK NO.	PLOTTED		
	TEMPLATE		
	AREAS CHECKED		

ORIGINAL SURVEY NO.	SURVEYED	BY	DATE
NOTE BOOK NO.	PLOTTED		
	TEMPLATE		
	AREAS CHECKED		




FILE NAME =	USER NAME = #USER#	DESIGNED - ESW	REVISED -	CITY OF WOOD RIVER	WOOD RIVER STREETSCAPE CROSS SECTIONS - CONNECTOR SIDEWALK 4			F.A.U. RTE.	SECTION	COUNTY	TOTAL SHEETS	SHEET NO.
#FILE#	PLOT SCALE = #SCALE#	DRAWN - LEC	REVISED -		SCALE: 1"=5'	SHEET NO. 1 OF 2 SHEETS	STA. 10+00.03 TO STA. 11+00.00	10-00047-01-LS	MADISON	75	74	
	PLOT DATE = #DATE#	CHECKED - BRM	REVISED -		CONTRACT NO. 97477							
		DATE - 05-31-20	REVISED -		FED. ROAD DIST. NO. ILLINOIS FED. AID PROJECT							

FAU ROUTE 8971 & FAU ROUTE 9006
WOOD RIVER STREETSCAPE PHASE 1

FINAL SURVEY NO.	SURVEYED PLOTTED AREAS CHECKED	BY	DATE
NOTE BOOK NO.	TEMPLATE AREAS CHECKED		

ORIGINAL SURVEY NO.	SURVEYED PLOTTED AREAS CHECKED	BY	DATE
NOTE BOOK NO.	TEMPLATE AREAS CHECKED		



FILE NAME =
*FILE#

USER NAME = *USER*
PLOT SCALE = *SCALE*
PLOT DATE = *DATE*

DESIGNED - ESW
DRAWN - LEC
CHECKED - BRM
DATE - 05-31-20

REVISED -
REVISED -
REVISED -
REVISED -

CITY OF WOOD RIVER

**WOOD RIVER STREETSCAPE
CROSS SECTIONS - CONNECTOR SIDEWALK 4**

SCALE: 1"=5' SHEET NO. 2 OF 2 SHEETS STA. 11+22.00 TO STA. 11+24.98

F.A.U. RTE.	SECTION	COUNTY	TOTAL SHEETS	SHEET NO.
*	10-00047-01-LS	MADISON	75	75
FED. ROAD DIST. NO.			ILLINOIS FED. AID PROJECT	

435
• FAU ROUTE 8971 & FAU ROUTE 9006
WOOD RIVER STREETSCAPE PHASE 1

45 40 35 30 25 20 15 10 5 0 5 10 15 20 25 30 35 40 45