





**BEGIN PHASE 1
STA 4+73.00
FERGUSON AVE**

LEGEND

-  COMBINATION CURB AND GUTTER REMOVAL
-  SIDEWALK REMOVAL
-  DRIVEWAY PAVEMENT REMOVAL
-  PAVEMENT REMOVAL

0 20' 40'

• FAU ROUTE 8971 & FAU ROUTE 9006
WOOD RIVER STREETScape PHASE 1

FILE NAME =	USER NAME = Paul	DESIGNED - ESW	REVISED -	CITY OF WOOD RIVER	WOOD RIVER STREETScape FERGUSON AVENUE REMOVAL PLAN	F.A.U. RTE.	SECTION	COUNTY	TOTAL SHEETS	SHEET NO.	
•FILEL•	PLOT SCALE = 48,0000 ' / IN.	DRAWN - WJS	REVISED -		SCALE: 1"=20'	SHEET NO. 1 OF 4 SHEETS	•	10-00047-01-LS	MADISON	75	25
	PLOT DATE = 4/12/2012	CHECKED - BRM	REVISED -		STA. 0+00.00 TO STA. 5+00.00		FED. ROAD DIST. NO.	ILLINOIS	FED. AID PROJECT	CONTRACT NO. 97477	
		DATE - 5-31-2011	REVISED -								