

**STATE OF ILLINOIS
DEPARTMENT OF TRANSPORTATION
DIVISION OF HIGHWAYS**

**PLANS FOR
PROPOSED LOCAL AGENCY IMPROVEMENT
FEDERAL-AID STR PROJECT**

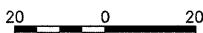
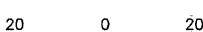

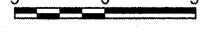
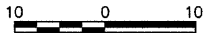
**F.A.S. 206 (C.H. 4)
KNOXVILLE ROAD RESURFACING
PROJECT RS-0206 (114)
MERCER COUNTY
SECTION 04-00094-02-RS
JOB NO. C-94-129-06**

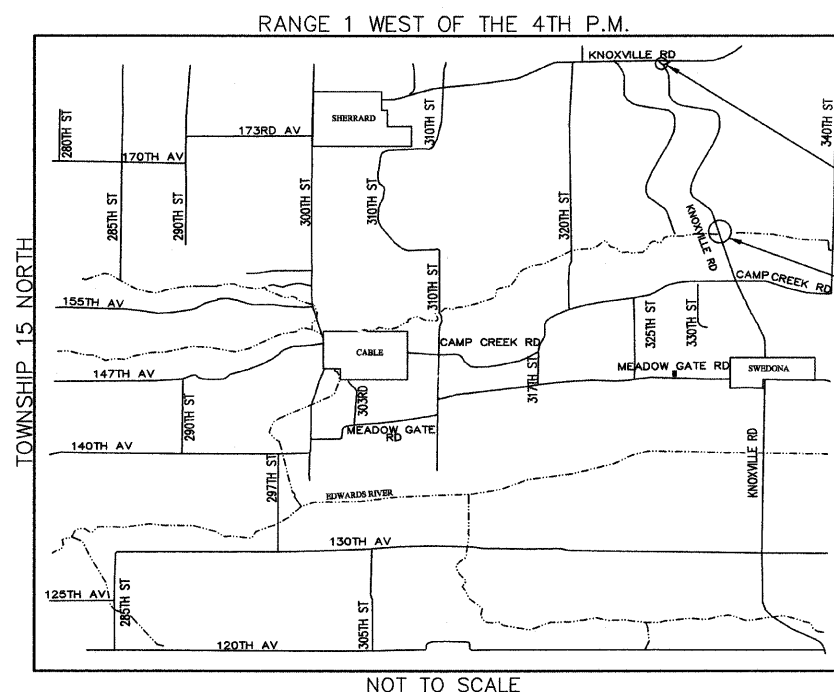
F.A.S. RTE.	SECTION	COUNTY	TOTAL SHEETS	SHEET NO.
206	04-00094-02-RS	MERCER	18	1
STA. 5+56 TO STA. 121+40.01				
FED. ROAD DIST. NO. 7			ILLINOIS	

INDEX OF SHEETS	
SHEET NO.	DESCRIPTION
1	COVER SHEET
2	GENERAL NOTES, SUMMARY OF QUANTITIES & TYPICAL SECTIONS
3	SCHEDULE OF QUANTITIES
4	DETAILS
5-12	PLAN AND PROFILE SHEETS
13-18	DISTRICT 4 CADD STANDARDS

LIST OF STANDARDS

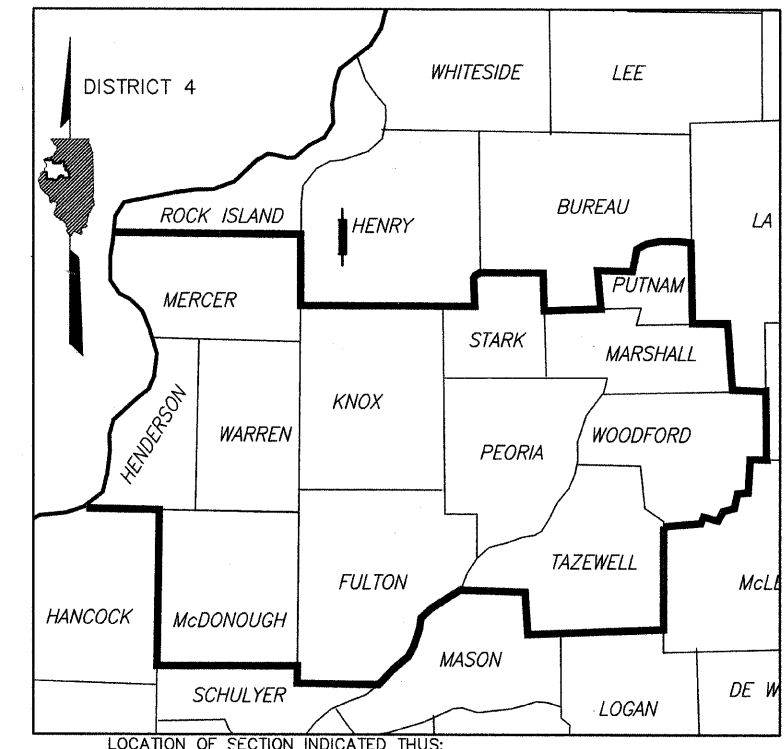
- 000001-06 STANDARD SYMBOLS, ABBREVIATIONS AND PATTERNS
- 482011-03 HMA SHLD. STRIPS/SHLDS. WITH RESURFACING OR WIDENING AND RESURFACING PROJECTS
- 701201-04 LANE CLOSURE, 2L, 2W, DAY ONLY, FOR SPEEDS > 45 MPH
- 701306-03 LANE CLOSURE, 2L, 2W, SLOW MOVING OPERATIONS DAY ONLY, FOR SPEEDS > 45 MPH
- 701311-03 LANE CLOSURE, 2L, 2W, MOVING OPERATIONS DAY ONLY
- 701336-06 LANE CLOSURE, 2L, 2W, WORK AREAS IN SERIES, FOR SPEEDS > 45 MPH
- 701901-02 TRAFFIC CONTROL DEVICES

PLAN	1 INCH = 20 FEET	
PROFILE HORIZONTAL	1 INCH = 20 FEET	
PROFILE VERTICAL	1 INCH = 5 FEET	
CROSS SECTION HORIZ.	1 INCH = 10 FEET	
CROSS SECTION VERT.	1 INCH = 5 FEET	



PROPOSED IMPROVEMENT BEGINS STA. 5+56

PROPOSED IMPROVEMENT ENDS STA. 121+40.01



LOCATION OF SECTION INDICATED THUS:

APPROVED: April 2, 2012
COUNTY ENGINEER

APPROVED: _____, 20____
ROAD COMMISSIONER

PASSED: 04/05, 2012
DISTRICT ENGINEER OF LOCAL ROADS & STREETS

Releasing For Bid Based on Limited Review: April 5, 2012
DEPUTY DIRECTOR OF HIGHWAYS, REGION THREE ENGINEER

**STATE OF ILLINOIS
DEPARTMENT OF TRANSPORTATION**

**PROFESSIONAL ENGINEER
OF ILLINOIS**

BRYCE A. JOHNSON
062-057017

I hereby certify that this plan was prepared by me or under my direct personal supervision and that I am a duly licensed Professional Engineer under the laws of the State of Illinois.

Bryce A. Johnson 3/29/12
Signature Date

Bryce A. Johnson
License No. 062-057017
My license renewal date is November 30, 2013
Pages or sheets covered by this seal: 1-18

WARNING



**CALL BEFORE
YOU DIG**

DESIGN DESIGNATION

HIGHWAY CLASS: RURAL COLLECTOR
DESIGN SPEED: 55 M.P.H.
ADT = 1200
DESIGN GUIDELINES: 3R

COMMITMENTS: NONE
VARIANCES GRANTED: NONE

CONTRACT NO. 89430
JOB NO. C-94-129-06

LOCATION MAP

TOTAL LENGTH OF PROJECT = 11,584 FT. (2.194 MI.)
NET LENGTH OF PROJECT = 11,584 FT. (2.194 MI.)

Missman, Inc.
Professional Engineers & Land Surveyors

Rock Island, IL (309) 788-7644 Bettendorf, IA (563) 344-0260 Rockford, IL (815) 965-6400 Sycamore, IL (815) 895-3825

www.missman.com

**PRINTED BY THE
AUTHORITY OF THE
STATE OF ILLINOIS**