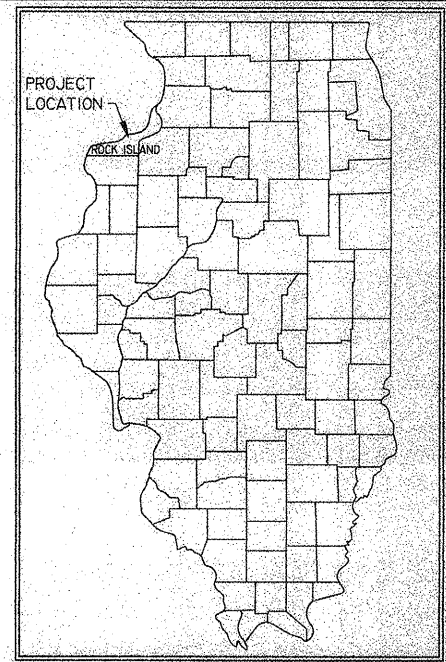


F.A.U. RTE	SECTION	COUNTY	TOTAL SHEETS	SHEET NO.
MS1015	08-00239-00-RP	ROCK ISLAND	34	1



STATE OF ILLINOIS  
DEPARTMENT OF TRANSPORTATION

PLANS FOR  
PROPOSED LOCAL AGENCY IMPROVEMENT  
URBAN PROJECT

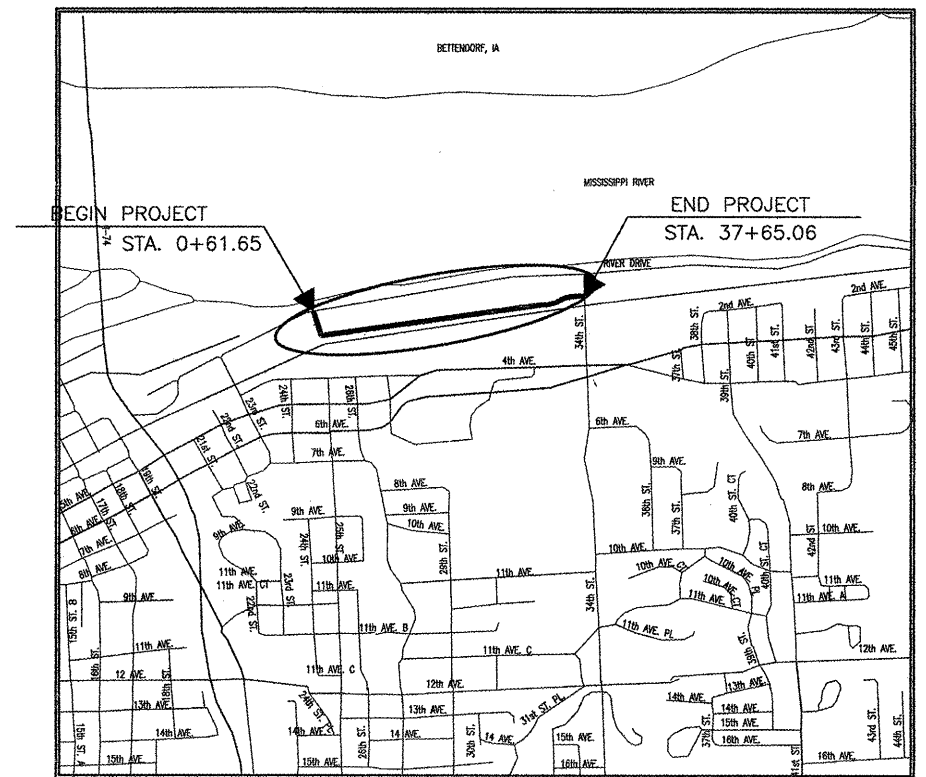
MS ROUTE 1015  
SECTION 08-00239-00 RP  
ROCK ISLAND COUNTY  
PROJECT NO HD-5074 (088)

CITY OF MOLINE  
JOB NO. C-92-152-10  
CONTRACT #85554

INDEX OF SHEETS	
1.	COVER SHEET
2.	TYPICAL SECTIONS
3.	SUMMARY OF QUANTITIES
4-5.	SCHEDULE OF QUANTITIES
6-8.	PLAN & PROFILE
9.	SIDEWALK DETAIL
10-12.	UTILITY PLANS
13.	GEOMETRICS
14.	PAINT MARKING PLAN
15.	FENCE PLAN
16-22.	ELECTRICAL PLAN
23.	ELECTRICAL DETAILS
24-30.	CROSS SECTIONS
31-34.	DETAILS

IDOT HIGHWAY STANDARDS	
280001-06	TEMPORARY EROSION CONTROL SYSTEMS
424001-06	PERPENDICULAR CURB RAMPS FOR SIDEWALKS
604001-03	FRAME AND LIDS, TYPE 1
640001-01	SIGHT SCREEN - CHAIN LINK FENCE
664001-02	CHAIN LINK FENCE
701006-03	OFF-RD OPERATIONS, 2L, 2W, 12' TO 24" FROM PAVEMENT EDGE
701301-04	LANE CLOSURE, 2L, 2W, SHORT TIME OPERATIONS
701501-06	URBAN LANE CLOSURE, 2L, 2W, UNDIVIDED
701801-05	LANE CLOSURE MULTILANE 1W OR 2W CROSSWALK OR SIDEWALK CLOSURE
701901-02	TRAFFIC CONTROL DEVICES
720001-01	SIGN PANEL MOUNTING DETAILS
720006-03	SIGN PANEL ERECTION DETAILS
720011-01	METAL POSTS FOR SIGNS, MARKERS & DELINEATORS
728001-01	TELESCOPING STEEL SIGN SUPPORT
729001-01	APPLICATIONS OF TYPES A & B METAL POSTS (FOR SIGN & MARKERS)
780001-03	TYPICAL PAVEMENT MARKINGS
BLR 21-9	TYPICAL APPLICATION OF TRAFFIC CONTROL DEVICES FOR CONSTRUCTION ON RURAL LOCAL HIGHWAYS

CITY OF MOLINE STANDARDS		
SHEET	C.O.M. STANDARD #	DESCRIPTION
31	2	INTEGRAL CURB
31	3	MANHOLE BOX OUT
31	4	JOINT TYPE & LAYOUT
31	5	CONSTRUCTION JOINT & EXPANSION JOINT
31	6	LONGITUDINAL JOINT & TRANSVERSE JOINT
32	8	RESIDENTIAL/COMMERCIAL DRIVEWAY & SIDEWALK
32	10	TYPICAL BOULEVARD
32	13	TYPICAL ADJUSTMENT
33	14	TYPICAL MANHOLE
33	19	BEDDING AND TRENCH BACKFILL
33	20	CATCH BASIN SINGLE/DOUBLE/TRIPLE
34	21	CATCH BASIN SPECIAL NO. 1, 2, OR 3
34	22	PIPE UNDERDRAIN DETAIL
34	23	PIPE UNDERDRAIN DETAIL



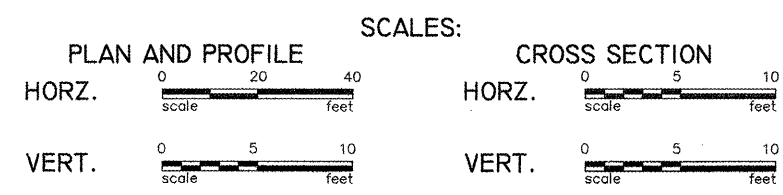
**CALL J.U.L.I.E. BEFORE YOU DIG**  
1-800-892-0123

**UTILITIES**

The following utility companies may have utilities located on this project.

Midamerican Energy 716 17th Street Moline, IL 61265 Elec. PH (309) 793-3833 Gas PH (309) 793-3707	AT&T 635 18th Street Rock Island, IL 61201 PH (309) 793-4465
Mediacom 3900 26th Avenue Moline, IL 61265 PH (309) 743-4750 Alt. (309) 743-4735	Qwest 3565 Utica Ridge Road Bettendorf, IA 52722 PH (563) 353-6402
City of Moline Sanitary Sewer	(309) 524-2340
City of Moline Storm Sewer	(309) 524-2350
City of Moline Water Mains	(309) 524-2300

Contractor shall call J.U.L.I.E. to contact all utility companies which may have facilities in the area of construction, and obtain the exact location of these facilities.



LENGTH OF PROJECT: 3703 FEET OR .70 MILES

FUNCTIONAL CLASSIFICATION:  
LOCAL ROAD  
CURRENT ADT = NONE (2011), TRUCKS = 0%  
DESIGN ADT = 1200 (2029), TRUCKS = 1%  
INTEGRAL CURB & GUTTER, TIED EDGE SUPPORT CONDITIONS  
DESIGN SPEED = 30 MPH



SIGNATURE \_\_\_\_\_  
DATE 4/10/12  
EXP. DATE 11/30/13

STATE OF ILLINOIS  
DEPARTMENT OF TRANSPORTATION

Approved 4/10/12 \_\_\_\_\_  
City of Moline, City Engineer

Passed 4/30/12 \_\_\_\_\_  
District #2 Engineer of Local Roads & Streets

Releasing for Bid 4/30/12 \_\_\_\_\_  
Based on Limited Review  
Deputy Director of Highways, Region #2 Engineer

**CITY OF MOLINE ILLINOIS**

Prepared By  
City of Moline, Illinois  
**DEPARTMENT OF PUBLIC WORKS**  
Engineering Division

APPROVED 4/10/12 \_\_\_\_\_  
SCOTT R. HINTON P.E. 62646  
CITY ENGINEER EXP. 11-13

MFT 08-00239-00 RP - RIVERTECH BOULEVARD