

F.A.P. RTE.	SECTION	COUNTY	TOTAL SHEETS	SHEET NO.
344	102Y-A-B	COOK	31	1
		ILLINOIS	CONTRACT NO. 62339	

STATE OF ILLINOIS
DEPARTMENT OF TRANSPORTATION
DIVISION OF HIGHWAYS

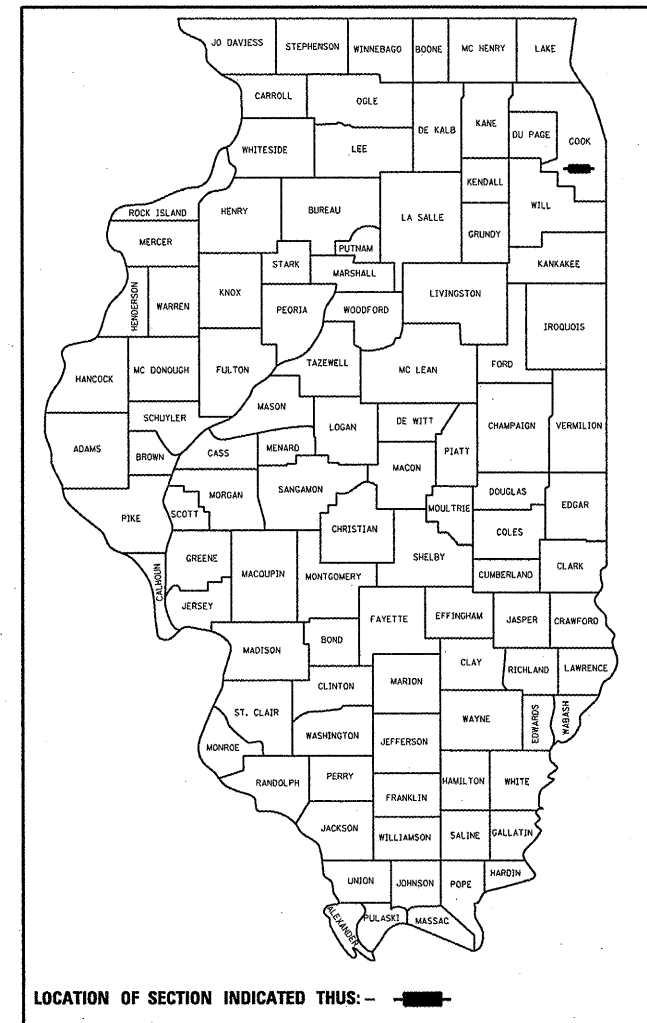
FOR INDEX OF SHEETS, SEE SHEET NO. 2

PROJECT LOCATED IN:
 UNINCORPORATED COOK COUNTY

PROPOSED
HIGHWAY PLANS

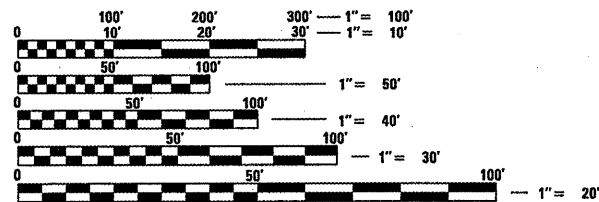
FAP ROUTE 344: IL 83 (CALUMET SAG ROAD)
OVER MILL CREEK
SECTION: 102Y-A-B
PROJECT: NHF-0344 (055)
BRIDGE REPLACEMENT
COOK COUNTY
SN. 016-2826
C-91-477-01

D-91-477-01



DESIGN DESIGNATION: 12,925 (15) OTHER PRINCIPAL ARTERIAL 5.5 (PCC-20)

TRAFFIC DATA
 ADT (2001) 11,200
 ADT (2020) 13,500
 SPEED LIMIT 55 M/HR



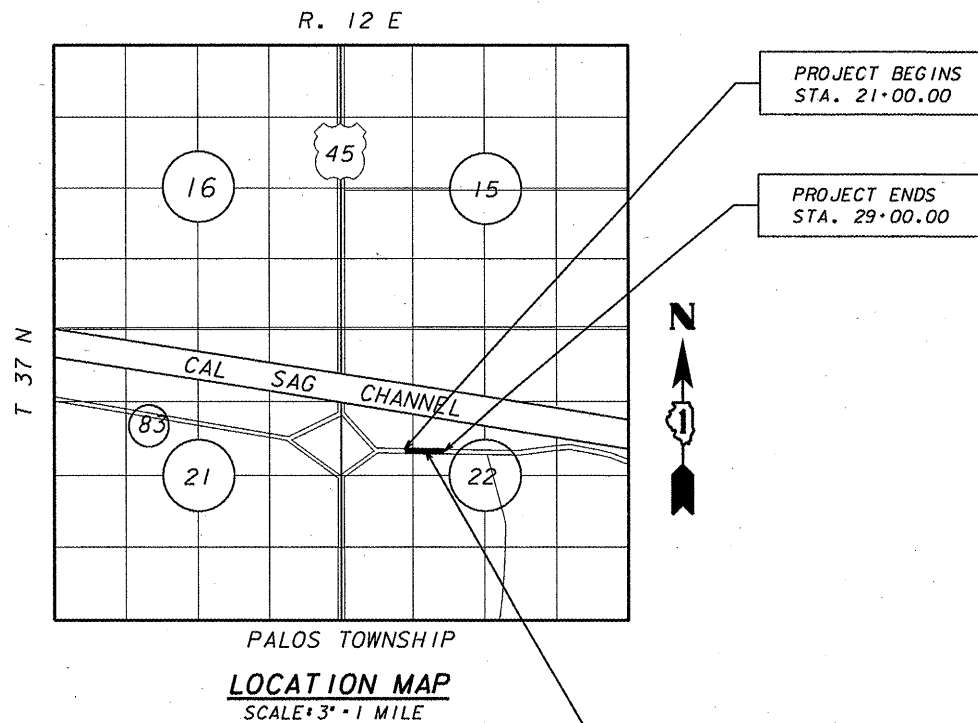
FULL SIZE PLANS HAVE BEEN PREPARED USING STANDARD ENGINEERING SCALES. REDUCED SIZED PLANS WILL NOT CONFORM TO STANDARD SCALES. IN MAKING MEASUREMENTS ON REDUCED PLANS, THE ABOVE SCALES MAY BE USED.

J.U.L.I.E.
 JOINT UTILITY LOCATION INFORMATION FOR EXCAVATION
 1-800-892-0123
 OR 811

PROJECT ENGINEER: JENPAI CHANG (847) 705-4432

PROJECT MANAGER: KEN ENG

CONTRACT NO. 62339



STATE OF ILLINOIS
 DEPARTMENT OF TRANSPORTATION
 DIVISION OF HIGHWAYS

SUBMITTED FEBRUARY 6, 2012

James M. O'Keefe
 DEPUTY DIRECTOR OF HIGHWAYS, REGION ENGINEER

March 23, 2012
John D. Baranzelli, P.E.
 acting ENGINEER OF DESIGN AND ENVIRONMENT

March 23, 2012
William R. Fry
 acting DIRECTOR OF HIGHWAYS, CHIEF ENGINEER

PRINTED BY THE AUTHORITY
OF THE STATE OF ILLINOIS