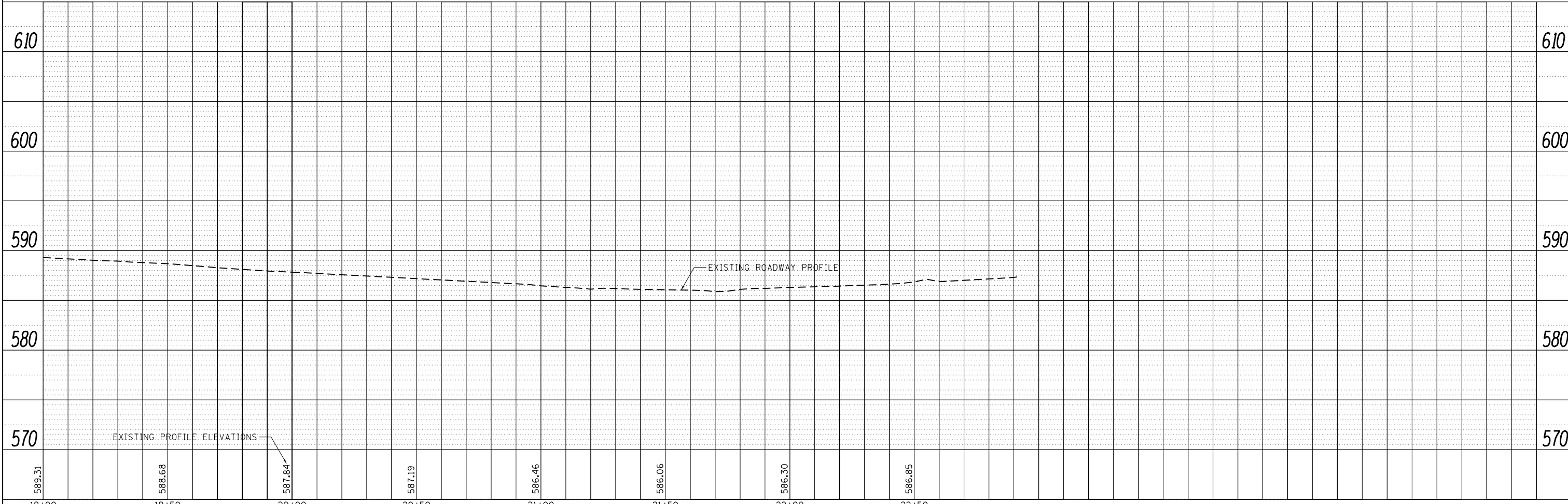
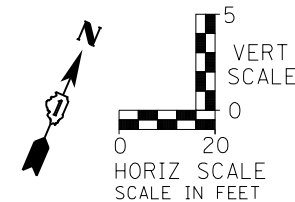
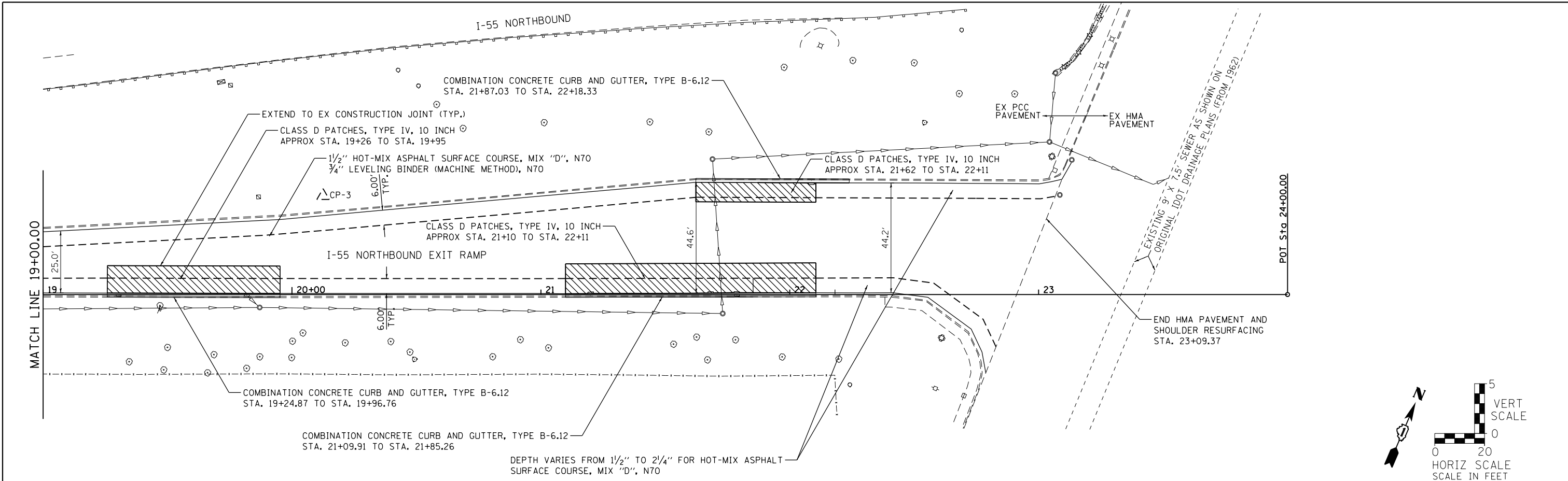


PLAN	SURVEYED	DATE
	PLOTTED	BY
	GRADES CHECKED	
	STRUCTURE NOTATIONS CHECKED	
	FILE NAME	

PROFILE	SURVEYED	DATE
	PLOTTED	BY
	GRADES CHECKED	
	STRUCTURE NOTATIONS CHECKED	
	FILE NAME	

FILE NAME = SA:\JOL\63800-63999\6346\035\Micro\CAADD\_Sheets\01608039-shr-hr-pln-prf2.dgn



**STRAND ASSOCIATES\***  
1170 SOUTH HOUBOLT ROAD  
JOLIET, ILLINOIS 60431  
(815) 744-4200

USER NAME = dennisw	DESIGNED - TJS	REVISED -
	DRAWN - DJW	REVISED -
PLOT SCALE = 48.0000' / in.	CHECKED - MAG	REVISED -
PLOT DATE = 4/2/2012	DATE - 4-2-12	REVISED -

**STATE OF ILLINOIS  
DEPARTMENT OF TRANSPORTATION**

**I-55 NORTHBOUND EXIT RAMP  
ROADWAY PLAN & PROFILE**

SCALE: 1" = 20' SHEET 1 OF 2 SHEETS STA. 19+00.00 TO STA. 24+00.00

F.A.I. RTE.	SECTION	COUNTY	TOTAL SHEETS	SHEET NO.
55	112-636T	COOK	36	15
CONTRACT NO. 60T37				
FED. ROAD DIST. NO. 1 ILLINOIS FED. AID PROJECT				