


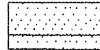









ILLINOIS ROUTE 62
MATCH LINE
SEE SHEET NO.248


LEGEND

-  SEEDING, CLASS 1
-  SEEDING, CLASS 1B
-  SEEDING, CLASS 2A
-  SEEDING, CLASS 4
-  SEEDING, CLASS 4A
-  SEEDING, CLASS 4B
-  WETLAND BUFFER
SEEDING, CLASS 4 AND
SEEDING, CLASS 5A
-  PRAIRIE SEEDING (SPECIAL)
-  SEEDING, SAVANNA MIX
-  STONE RIPRAP
(SEE DETAIL SHEETS AND STRUCTURE PLANS
FOR GRADATION AND PLACEMENT DETAILS)

NOTE: LIMITS OF SEEDING SHALL ALSO INCLUDE TOPSOIL FURNISH AND PLACE, 4"



ADDENDUM  REV. 5/21/2012 JES ILLINOIS ROUTE 62

FILE NAME = ...\\D168F72-shr-Lndscp-11.dgn	USER NAME = ctb	DESIGNED - CTB	REVISED - 5/21/2012 	STATE OF ILLINOIS DEPARTMENT OF TRANSPORTATION	LANDSCAPING PLAN	SCALE: 1" = 50'	SHEET NO. 11 OF 18 SHEETS	STA.	TO STA.	O.R. RTE. 0003	SECTION 18A-2	COUNTY	TOTAL SHEETS	SHEET NO.
		DRAWN - CTB	REVISED -									MCHENRY	825	255
		CHECKED - GAB	REVISED -									CONTRACT NO. 60F72		
		DATE - 5/3/2012	REVISED -									FED. ROAD DIST. NO. 1 ILLINOIS FED. AID PROJECT		