

F.A. RTE.	SECTION	COUNTY	TOTAL SHEETS	SHEET NO.
		MADISON	4	1
FED. ROAD DIST. NO.	ILLINOIS	CONTRACT NO. 46225		

STATE OF ILLINOIS
DEPARTMENT OF TRANSPORTATION
DIVISION OF HIGHWAYS

**PROPOSED
HIGHWAY PLANS**

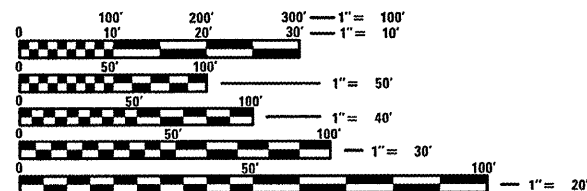

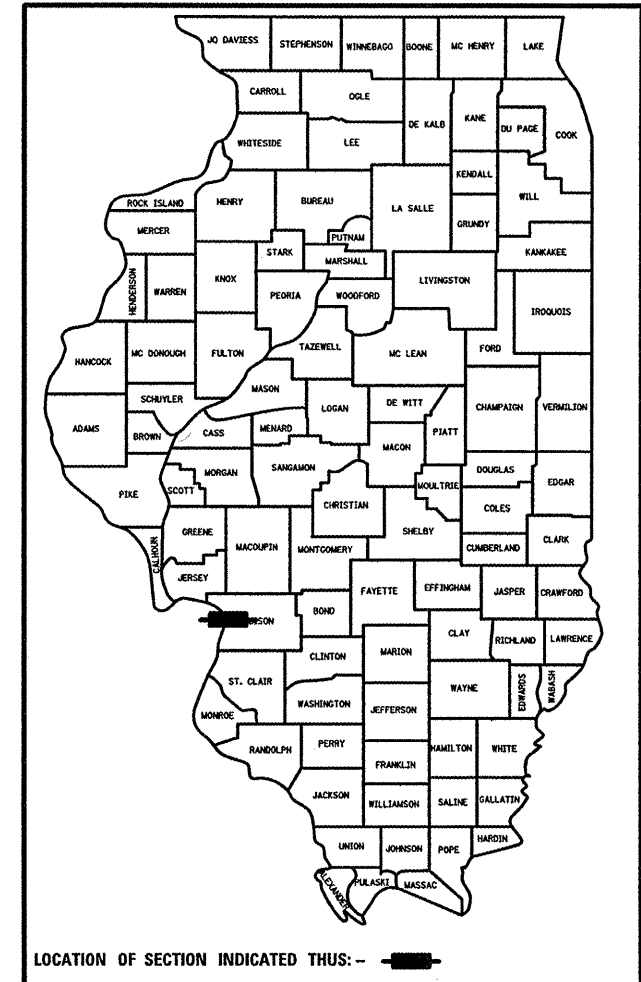
LEWIS & CLARK STATE HIST SITE
IDOT
PARK ROADS
MADISON COUNTY
C-30-049-12

INDEX OF SHEETS

SHEET NO.	SHEET TITLE
1	COVER SHEET
2	SUMMARY/SCHEDULE OF QUANTITIES
3	PROPOSED LAYOUT SIDEWALK TO FORT
4	PROPOSED LAYOUT HANDICAP RAMPS

LEGEND

- PROPOSED PARKING LOT
- - - - - EXISTING FENCE
- ⊥ EXISTING LIGHT POLE
- ⊥ EXISTING WARNING SIGN
- ⊥ EXISTING POWER POLE
- ⊥ EXISTING HANDHOLE
- ⊥ EXISTING DOUBLE HANDHOLE
- ⊥ EXISTING GUY WIRE
- ⊥ EXISTING SIGN
- ◁ EXISTING FLARED END SECTION
- EXISTING MANHOLE
- EXISTING CATCH BASIN
- ⊥ EXISTING INLET
- ⊙ EXISTING DECIDUOUS TREE




FULL SIZE PLANS HAVE BEEN PREPARED USING STANDARD ENGINEERING SCALES. REDUCED SIZED PLANS WILL NOT CONFORM TO STANDARD SCALES. IN MAKING MEASUREMENTS ON REDUCED PLANS, THE ABOVE SCALES MAY BE USED.

J.U.L.I.E.
JOINT UTILITY LOCATION INFORMATION FOR EXCAVATION
1-800-892-0123
OR 811

PROJECT ENGINEER
PROJECT MANAGER

CONTRACT NO. 46225



STATE OF ILLINOIS
DEPARTMENT OF TRANSPORTATION
DIVISION OF HIGHWAYS

SUBMITTED May 8 2012
William R. Frey Jr.
DEPUTY DIRECTOR OF HIGHWAYS, REGION ENGINEER

May 11 2012
[Signature]
ENGINEER OF DESIGN AND ENVIRONMENT

May 11 2012
William R. Frey
DIRECTOR OF HIGHWAYS, CHIEF ENGINEER

PRINTED BY THE AUTHORITY
OF THE STATE OF ILLINOIS

JOB NO. 250-061-NXI VASCONCELLES ENGINEERING CORP. DESIGN FIRM REGISTRATION NUMBER 184-002107