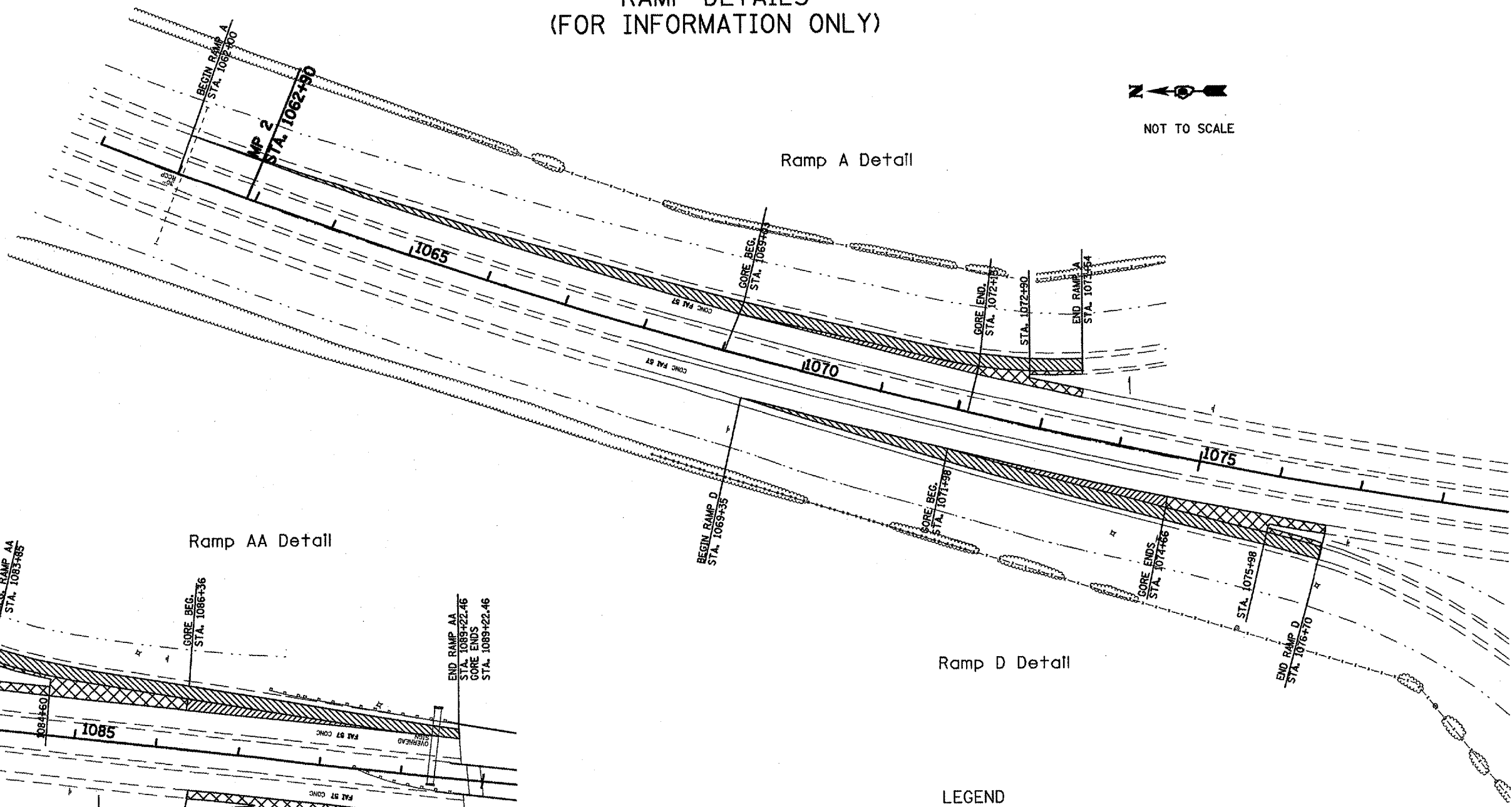

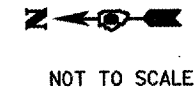


F.A.I. RTE.	SECTION	COUNTY	TOTAL SHEETS	SHEET NO.
57	02-01-11-21-3WS	ALEXANDER	22	17
STA.		TO STA.		
FED. ROAD DIST. NO.		ILLINOIS	FED. AID PROJECT	

CAIRO INTERCHANGE RAMP DETAILS (FOR INFORMATION ONLY)






Ramp A Detail

Ramp AA Detail

Ramp D Detail

Ramp DD Detail

LEGEND

-  EX GORE SHOULDER
-  EX RAMP LANE
-  EX GORE SURFACE

PLOT DATE = 4/22/2007
 FILE NAME = c:\pwworkspace\alexander\proj\cairo\cairo.dwg
 PLOT SCALE = 1/8" = 1'-0"
 USER NAME = alexander