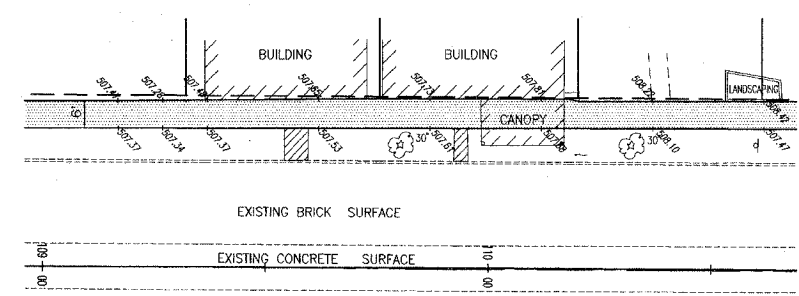
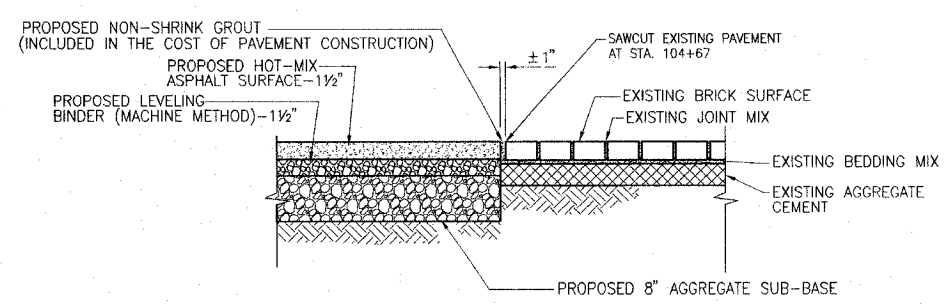


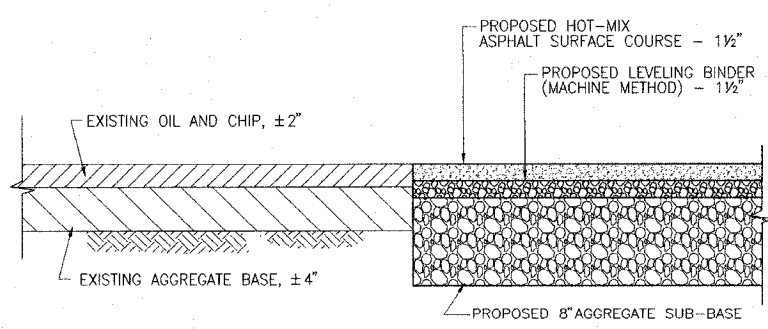
F.A.U. ROUTE NO.	SECTION	COUNTY	TOTAL SHEETS	SHEET NO.
9247	05-00016-00-PV	ST. CLAIR	6	6
STA. 101+58		TO STA. 111+65		
FEDERAL AID PROJECT		CONTRACT 97310		



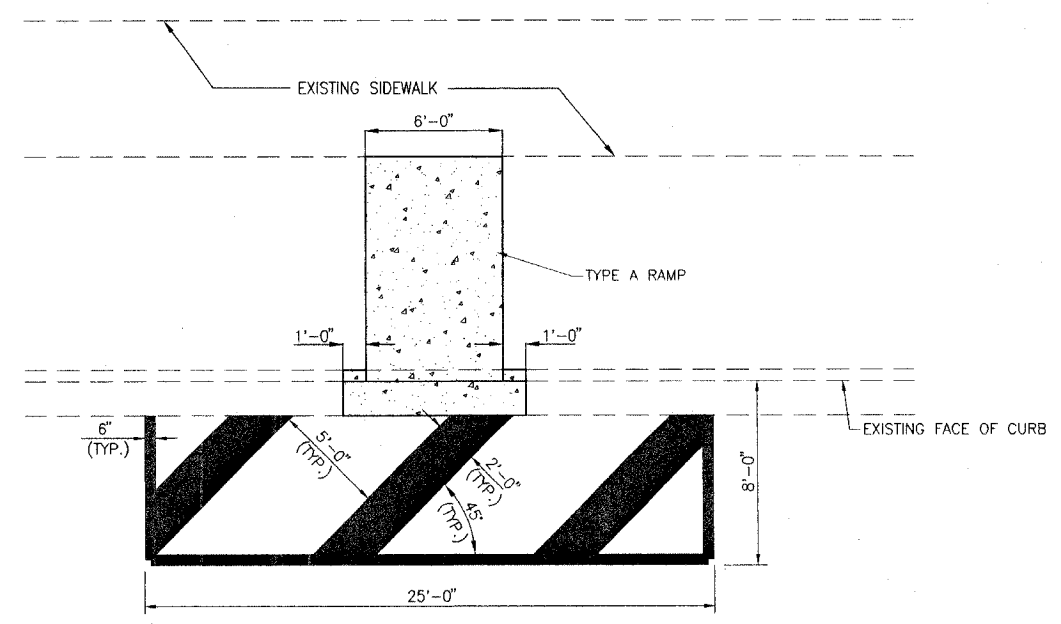
PROPOSED SIDEWALK SURFACE ELEVATIONS
 SCALE: 1"=20"
 STA. 109+29 TO STA. 110+62, LEFT SIDEWALK



PAVEMENT TRANSITION DETAIL
 STA. 104+67
 SCALE: 1"=1"



PAVEMENT TRANSITION DETAIL
 ALTON & BELLEVILLE STREETS
 N.T.S.
 STA. 101+58



LOADING ZONE STRIPING DETAIL
 N.T.S.
 STA. 104+26

E:\10005 - Johnson - St. Louis Street - Design\10005_Miscellaneous_Details.dwg, 4/27/2002 2:46:17 PM, Plotter by M.A.L.