SECTION NO.	COUNTY HIGHWAY	COUNTY	SHEET OF SHEETS
02-00161-02-BR	CH 34	ST. CLAIR	4 OF 22
FHWA REG.NO.7	ILLINOIS	PROJ: BRM-5011(188)	
PLAN & PROFILE		CONTRACT 97280	

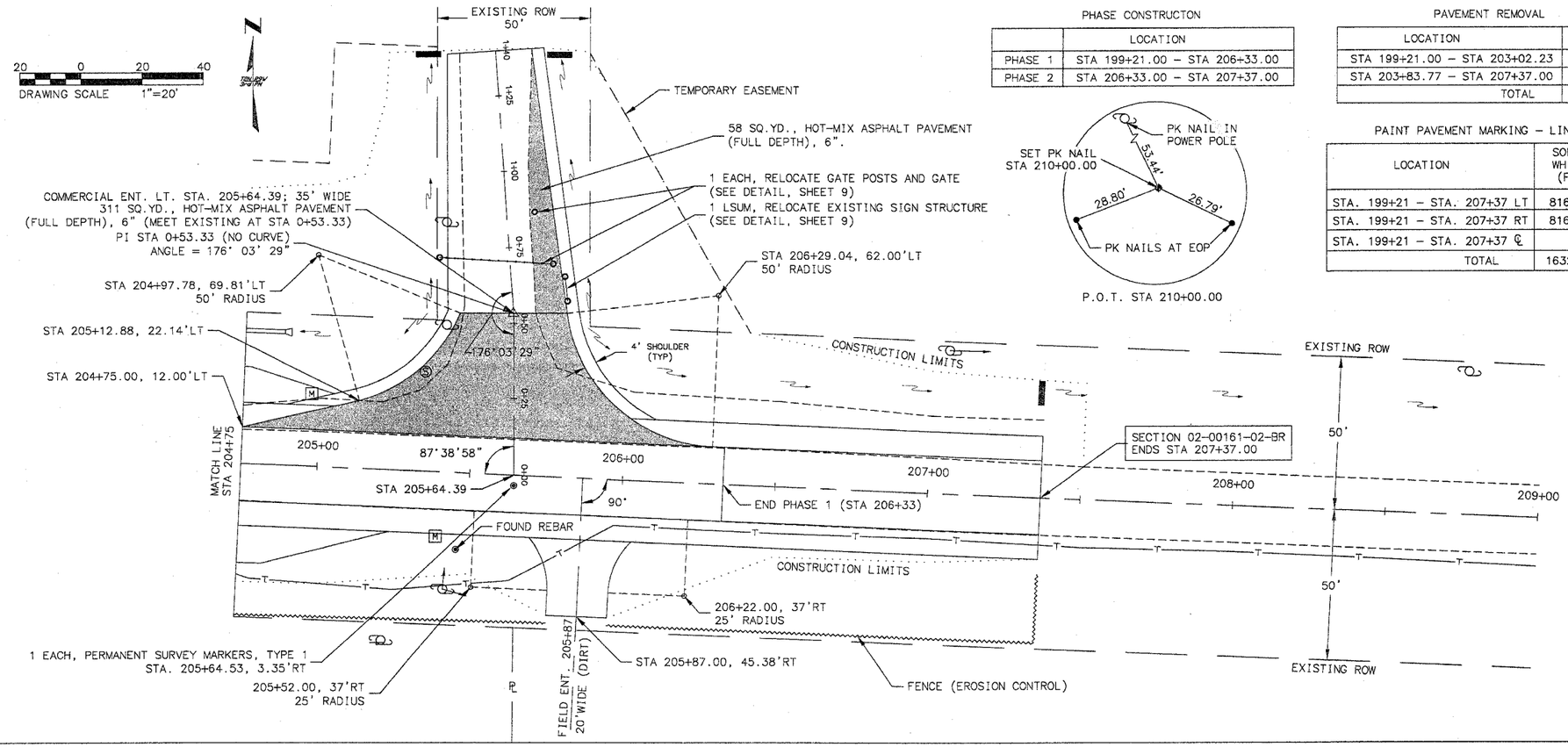

PHASE CONSTRUCTON

	LOCATION
PHASE 1	STA 199+21.00 – STA 206+33.00
PHASE 2	STA 206+33.00 – STA 207+37.00

P.O.T. STA 210+00.00

PAVEMENT REMOVAL

LOCATION	QUANTITY
STA 199+21.00 – STA 203+02.23	1101 SQ.YD.
STA 203+83.77 – STA 207+37.00	1021 SQ.YD.
TOTAL	2122 SQ.YD.

PAINT PAVEMENT MARKING – LINE 4"

LOCATION	SOLID WHITE (FT)	SKIP DASH YELLOW (FT) 10'-30'
STA. 199+21 – STA. 207+37 LT	816 FT	
STA. 199+21 – STA. 207+37 RT	816 FT	
STA. 199+21 – STA. 207+37 ℄		210 FT
TOTAL	1632 FT	210 FT

FENCE (EROSION CONTROL)

FROM STA.201+91, 79' LT TO STA.202+34, 50' LT TO STA.202+66, 50' LT TO STA.202+71, 68' LT TO STA.202+89, 68' LT TO STA.203+00, 20' LT	170 FT
FROM STA.203+79, 20' LT TO STA.203+72, 54' LT TO STA.203+92, 55' LT	55 FT
FROM STA.202+89, 63' RT TO STA.203+12, 60' RT TO STA.203+07, 20' RT	64 FT
FROM STA.203+86, 20' RT TO STA.203+97, 74' RT TO STA.204+24, 74' RT TO STA.204+20, 50' RT TO STA.205+77, 45' RT	263 FT
FROM STA.205+97, 48' RT TO STA.207+37, 48' RT TO STA.207+37, 25' RT	163 FT
TOTAL	715 FT

TEMPORARY DITCH CHECKS

STA. 205+31, 138' LT	1 EACH
STA. 205+74, 139' LT	1 EACH
STA. 207+36, 34' LT	1 EACH
TOTAL	3 EACH

INLET & PIPE PROTECTION

STA.201+67, 65.52' LT	1 EACH
STA.202+50, 81.76' RT	1 EACH
STA.204+90, 43.87' LT	1 EACH
TOTAL	3 EACH

PROFILE SCALE: VERTICAL: 1"=10'
HORIZONTAL: 1"=20'

S.D.L.= SPECIAL DITCH LEFT
S.D.R.= SPECIAL DITCH RIGHT

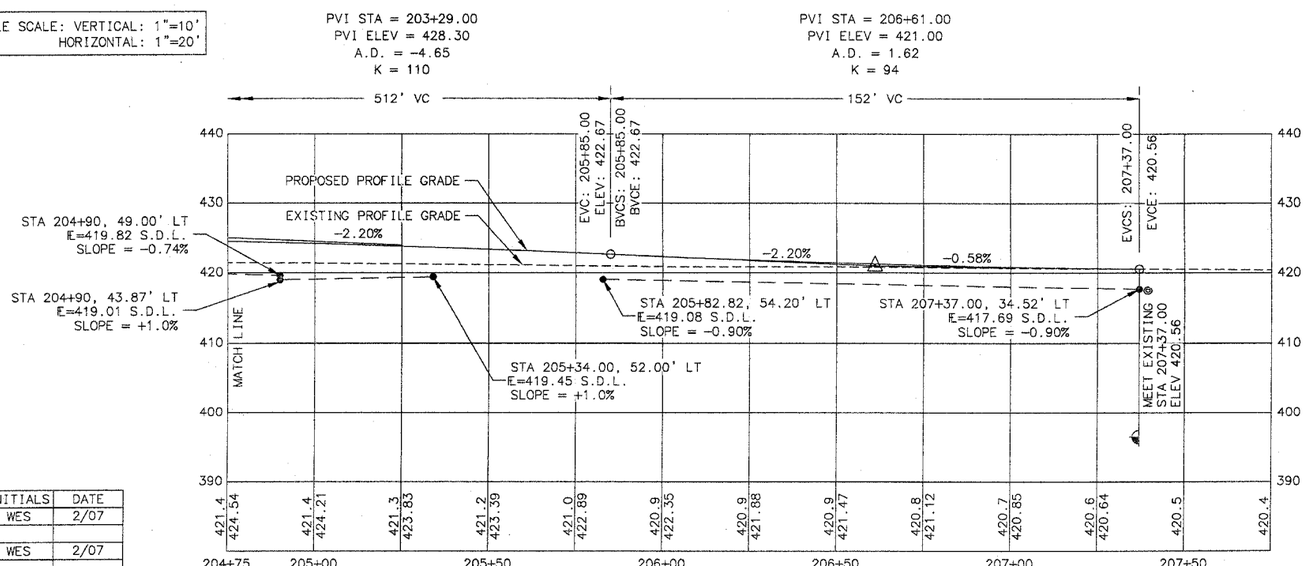

PROFILE OF COMMERCIAL ENT LT. STA. 205+64.39
35' WIDE (6" BITUMINOUS), WITH SPECIAL DITCHES LT. & RT.

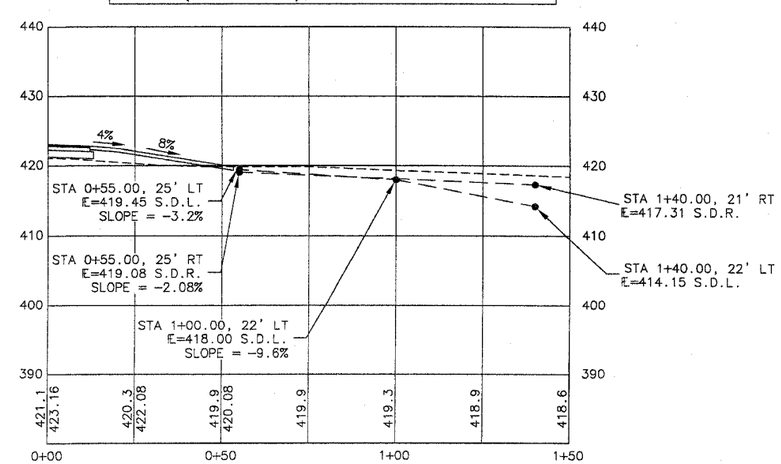

	INITIALS	DATE
DESIGNED	WES	2/07
CHECKED		
DRAWN	WES	2/07
CHECKED		
PREPARED BY ST. CLAIR COUNTY		

PLOT DATE: 3/07 DRAWING FILE: PLAN&PROFILE.dwg