F.A.P. RTE.	SECTION	COUNTY	TOTAL SHEETS	SHEET NO.
365	01-00273-00-CH	KANE	172	80
STA.		TO STA.		
FED. ROAD DIST. NO.	ILLINOIS	FED. AID PROJECT		

CONTRACT NO. 83906

20 0 20 40
SCALE IN FEET

N

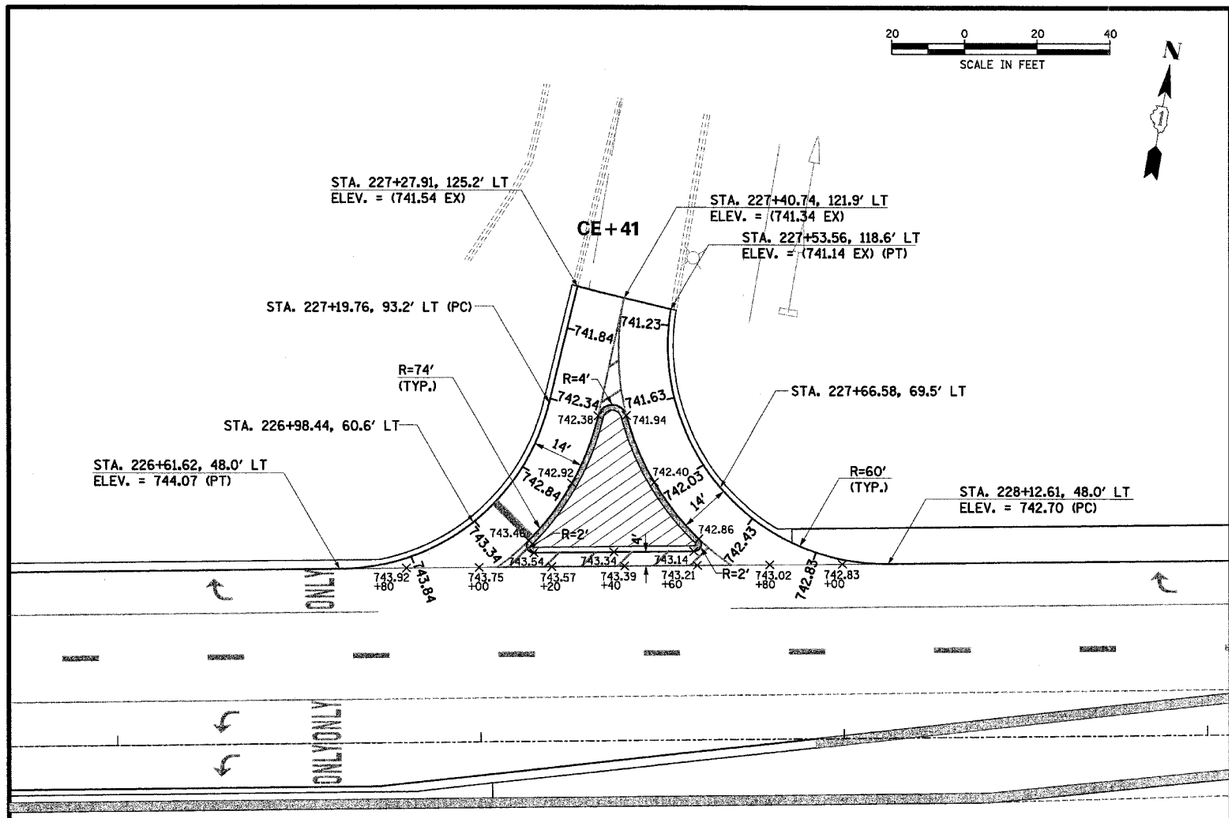

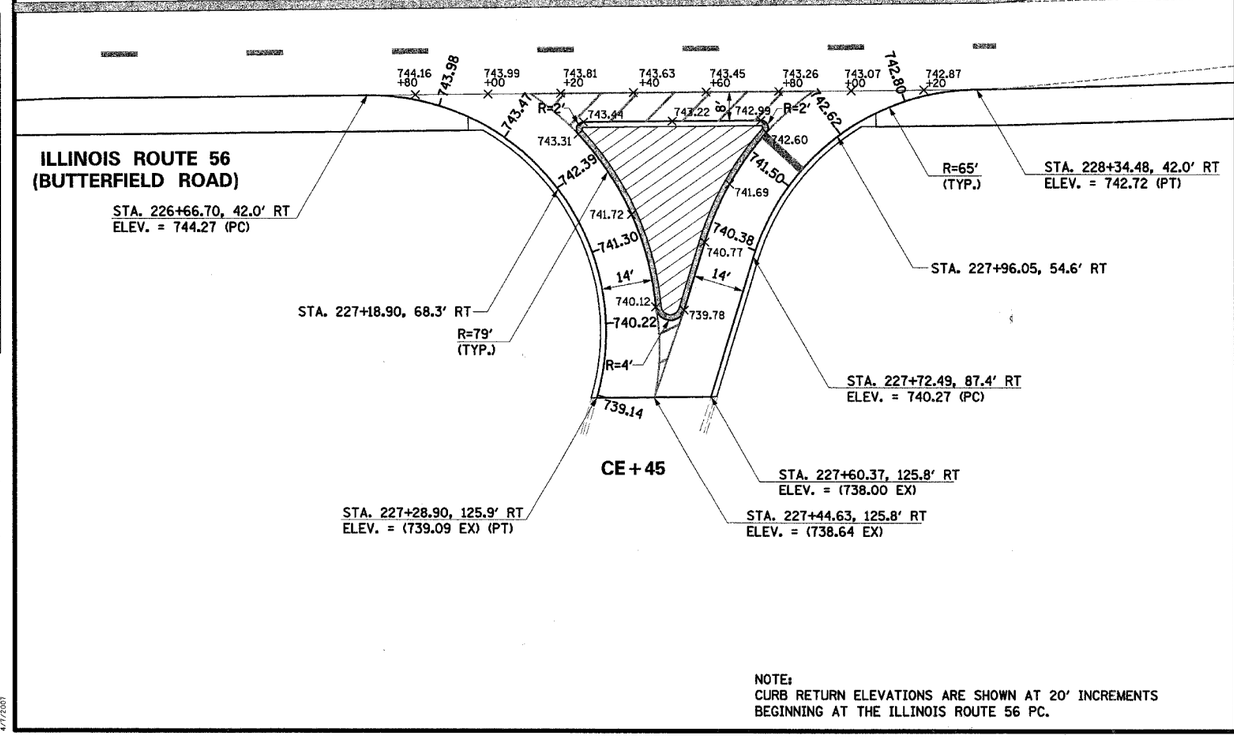

NOTE:
CURB RETURN ELEVATIONS ARE SHOWN AT 20' INCREMENTS BEGINNING AT THE ILLINOIS ROUTE 56 PC.

20 0 20 40
SCALE IN FEET

N

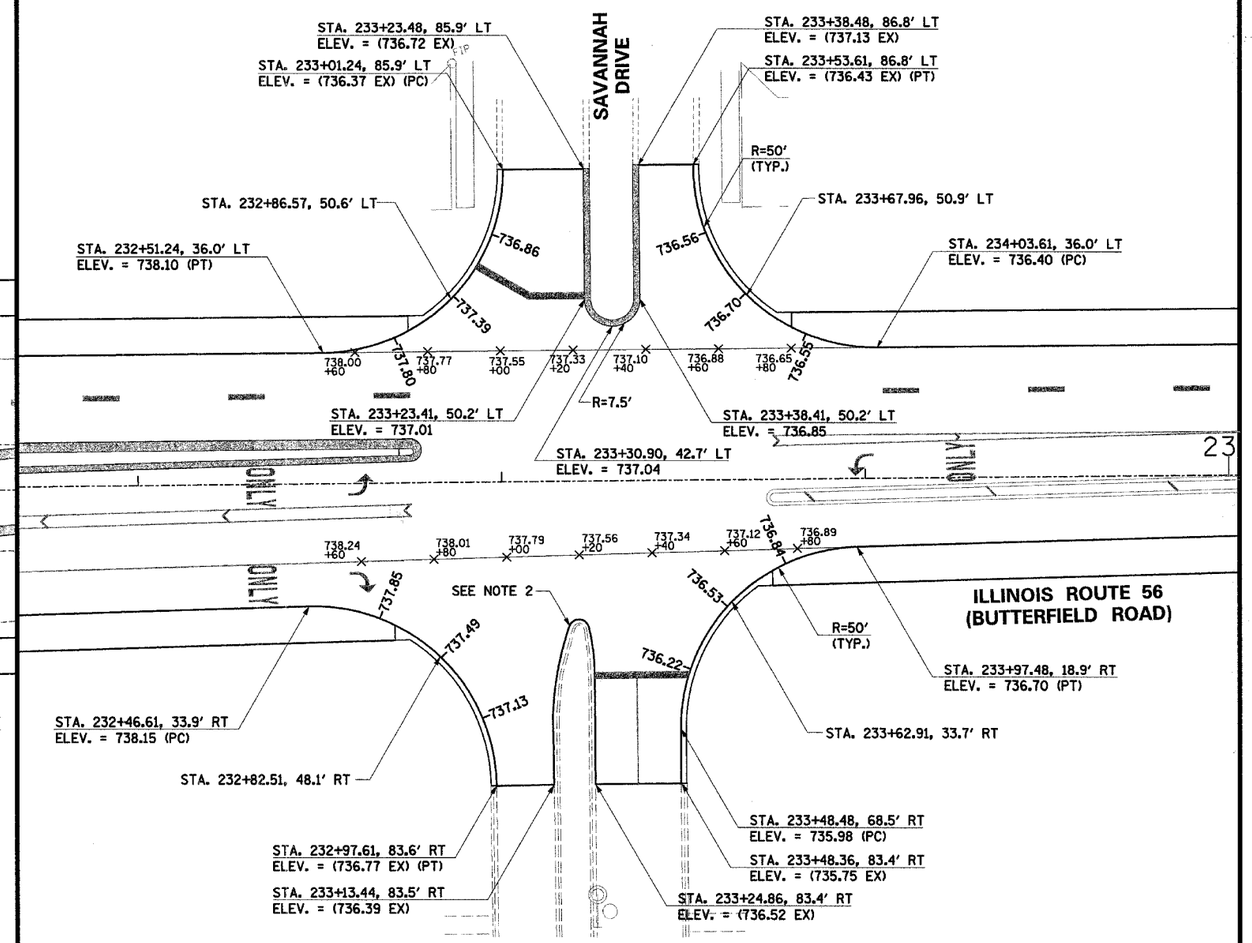

NOTES:
1. CURB RETURN ELEVATIONS ARE SHOWN AT 20' INCREMENTS BEGINNING AT THE ILLINOIS ROUTE 56 PC.
2. MATCH EXISTING EDGE OF CURB ELEVATION ALONG MEDIAN.

LEGEND

REVERSE PITCH CURB & GUTTER

CONCRETE MEDIAN SURFACE, 4 INCH

ILLINOIS DEPARTMENT OF TRANSPORTATION

ILLINOIS ROUTE 56 AT KIRK / FARNSWORTH

INTERSECTION PAVEMENT ELEVATION PLAN

SCALE: VERT. HORIZ.

DATE APR 06 2007

DRAWN BY BAH

CHECKED BY APS

PLAN	BY	DATE
SURVEYED		
PLOTTED		
ALIGNMENT CHECKED		
FLOW LINE CHECKED		
NOTE BOOK	CADD FILE NAME	
NO.		

PROFILE	BY	DATE
SURVEYED		
PLOTTED		
GRADES CHECKED		
NOTE BOOK	STRUCTURE NOTAT'NS CHKD	
NO.		

y:\projects\ill\rte2001\h010321_kirk_farnsworth\dgn\321-int02.dgn
4/7/2007