

F.A.I. RTE.	SECTION	COUNTY	TOTAL SHEETS	SHEET NO.
270	60-1B-1-4	MADISON	9	1

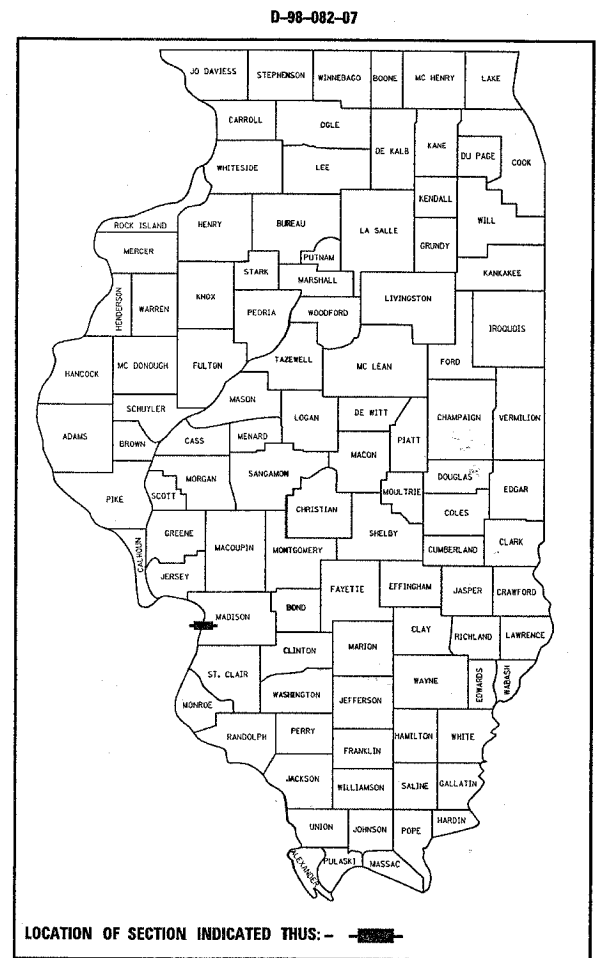
STATE OF ILLINOIS
DEPARTMENT OF TRANSPORTATION
DIVISION OF HIGHWAYS

**PROPOSED
HIGHWAY PLANS**

FAI ROUTE 270 (I-270)
SECTION 60-1B-1-4
DECK PATCHING
MADISON COUNTY

C-98-086-07

FOR INDEX OF SHEETS, SEE SHEET NO. 2



LAT. 37.76541
LONG 90.13797

STATE OF ILLINOIS
DEPARTMENT OF TRANSPORTATION
DIVISION OF HIGHWAYS

SUBMITTED April 5, 20 07
Mary C. Lerner
DEPUTY DIRECTOR OF HIGHWAYS
REGION FIVE ENGINEER

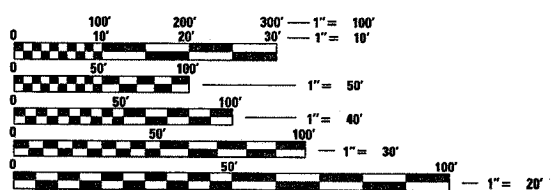
May 11, 20 07
Eric E. Harrell
ENGINEER OF DESIGN AND ENVIRONMENT

May 11, 20 07
Milton R. See, P.E.
DIRECTOR, DIVISION OF HIGHWAYS

**PRINTED BY THE AUTHORITY
OF THE STATE OF ILLINOIS**

PROJECT ENGINEER: TIM PADGETT (618) 346-3284
SQUAD LEADER: JOHN UEHLE (618) 346-3257

MICROFILMED _____
REEL NUMBER _____
AWARDED _____
RESIDENT ENGINEER _____
AS BUILT CHANGES WERE MADE
ON THE FOLLOWING SHEETS

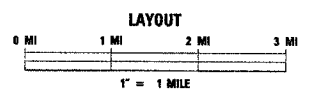
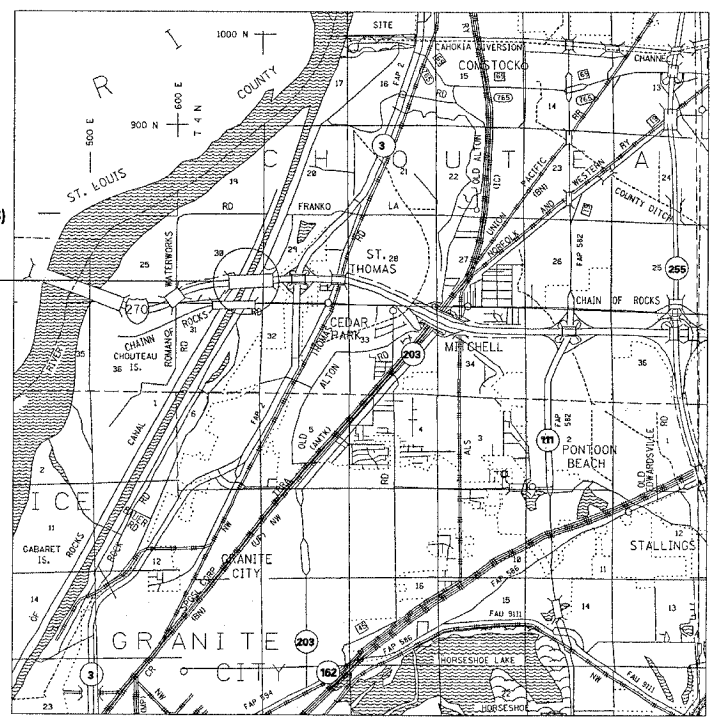


FULL SIZE PLANS HAVE BEEN PREPARED USING STANDARD
ENGINEERING SCALES. REDUCED SIZED PLANS WILL NOT
CONFORM TO STANDARD SCALES. IN MAKING MEASUREMENTS
ON REDUCED PLANS, THE ABOVE SCALES MAY BE USED.

J.U.L.I.E.
JOINT UTILITY LOCATION INFORMATION FOR EXCAVATION
1-800-892-0123



EXISTING SN 060-0036 (EB & 060-0037 (WB)
FAI 270 OVER THE CHAIN OF ROCKS CANAL
2 MILES EAST OF THE MISSISSIPPI RIVER
PATCH EXISTING DECK



GROSS LENGTH = 1,989 FEET = 0.38 MILES
NET LENGTH = 1,989 FEET = 0.38 MILES

DESIGN DESIGNATION
ADT = 27,100 (2005)
ADT = 39,400 (2025)
SU + MU = 22%

CONTRACT NO. 76B08