

F.A.P. RTE.	SECTION	COUNTY	TOTAL SHEETS	SHEET NO.
662	1(I-2)	SANGAMON	7	1

STATE OF ILLINOIS
 DEPARTMENT OF TRANSPORTATION
 DIVISION OF HIGHWAYS
**PROPOSED
 HIGHWAY PLANS**

FAP ROUTE 662 (IL 4)
 SECTION 1(I-2)
 PROJECT : F-0662(060)
 SANGAMON COUNTY
 IL 4 (VETERANS PARKWAY)

C-96-508-08
 R 6 W

INDEX OF SHEETS

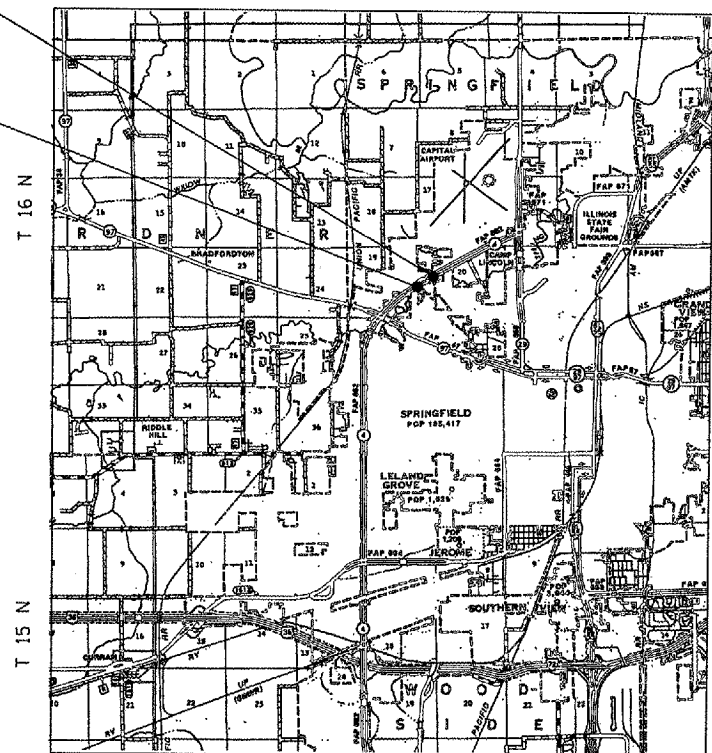
- 1 COVER SHEET
- 2 SUMMARY OF QUANTITIES
- 3 TRAFFIC SIGNAL DETAILS - IL 4 @ BRUNS LANE
- 4 TRAFFIC SIGNAL DETAILS - IL 4 @ PALOMINO ROAD
- 5 PROPOSED WIRING DIAGRAM - IL 4 @ BRUNS LANE
- 6 PROPOSED WIRING DIAGRAM - IL 4 @ PALOMINO ROAD
- 7 LEGEND FOR TRAFFIC SIGNAL DETAILS

STANDARDS

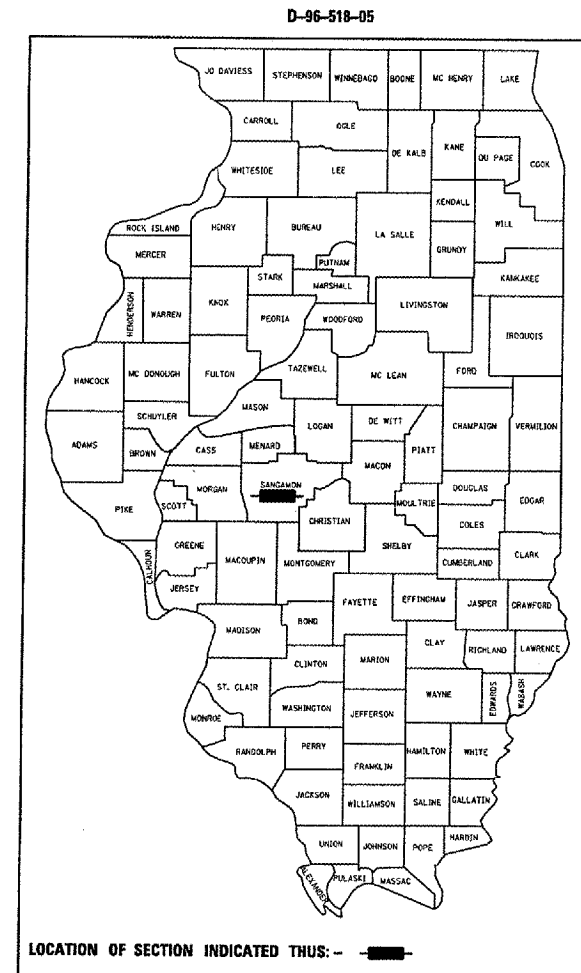
- 000001-04
- 701101-01
- 701106-01
- 701421-01
- 701701-04
- 702001-06
- 857001

IL 4 (VETERANS PARKWAY)
 BRUNS LANE
 STA 173+76
 BEGIN IMPROVEMENT

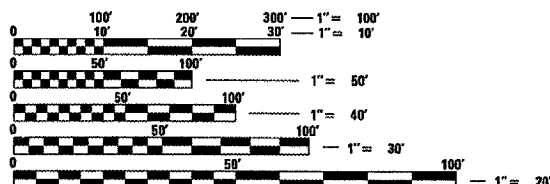
IL 4 (VETERANS PARKWAY)
 PALOMINO RD.
 STA 187+55
 END IMPROVEMENT



LENGTH OF PROJECT = 1379.00 FEET = 0.261 MILES



LOCATION OF SECTION INDICATED THUS: - [black rectangle] -



FULL SIZE PLANS HAVE BEEN PREPARED USING STANDARD ENGINEERING SCALES. REDUCED SIZED PLANS WILL NOT CONFORM TO STANDARD SCALES. IN MAKING MEASUREMENTS ON REDUCED PLANS, THE ABOVE SCALES MAY BE USED.

J.U.L.I.E.
 JOINT UTILITY LOCATION INFORMATION FOR EXCAVATION
 1-800-892-0123

CONTRACT NO. 72980

STATE OF ILLINOIS
 DEPARTMENT OF TRANSPORTATION
 DIVISION OF HIGHWAYS

SUBMITTED *Mon 11/20/07*
Carl M. Beaudry
 DISTRICT ENGINEER

May 11, 2007
Eric E. Harn
 INTERIM ENGINEER OF DESIGN AND ENVIRONMENT

May 11, 2007
Milton R. Sees
 DIRECTOR, DIVISION OF HIGHWAYS

**PRINTED BY THE AUTHORITY
 OF THE STATE OF ILLINOIS**