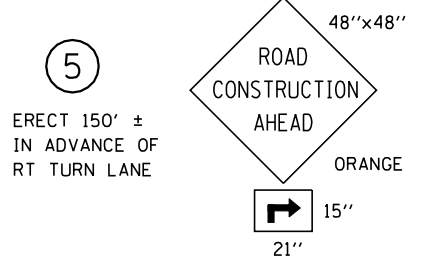
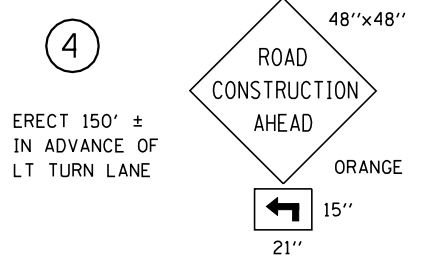
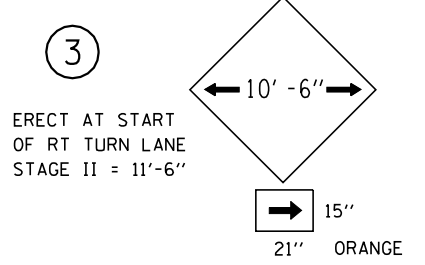
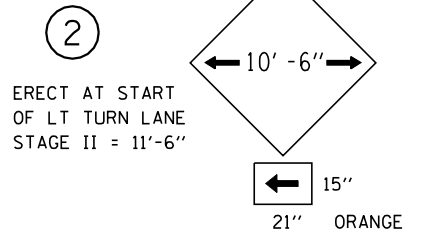
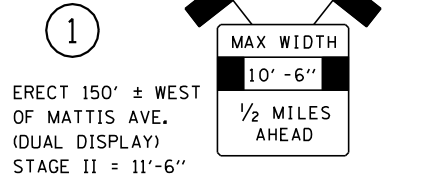
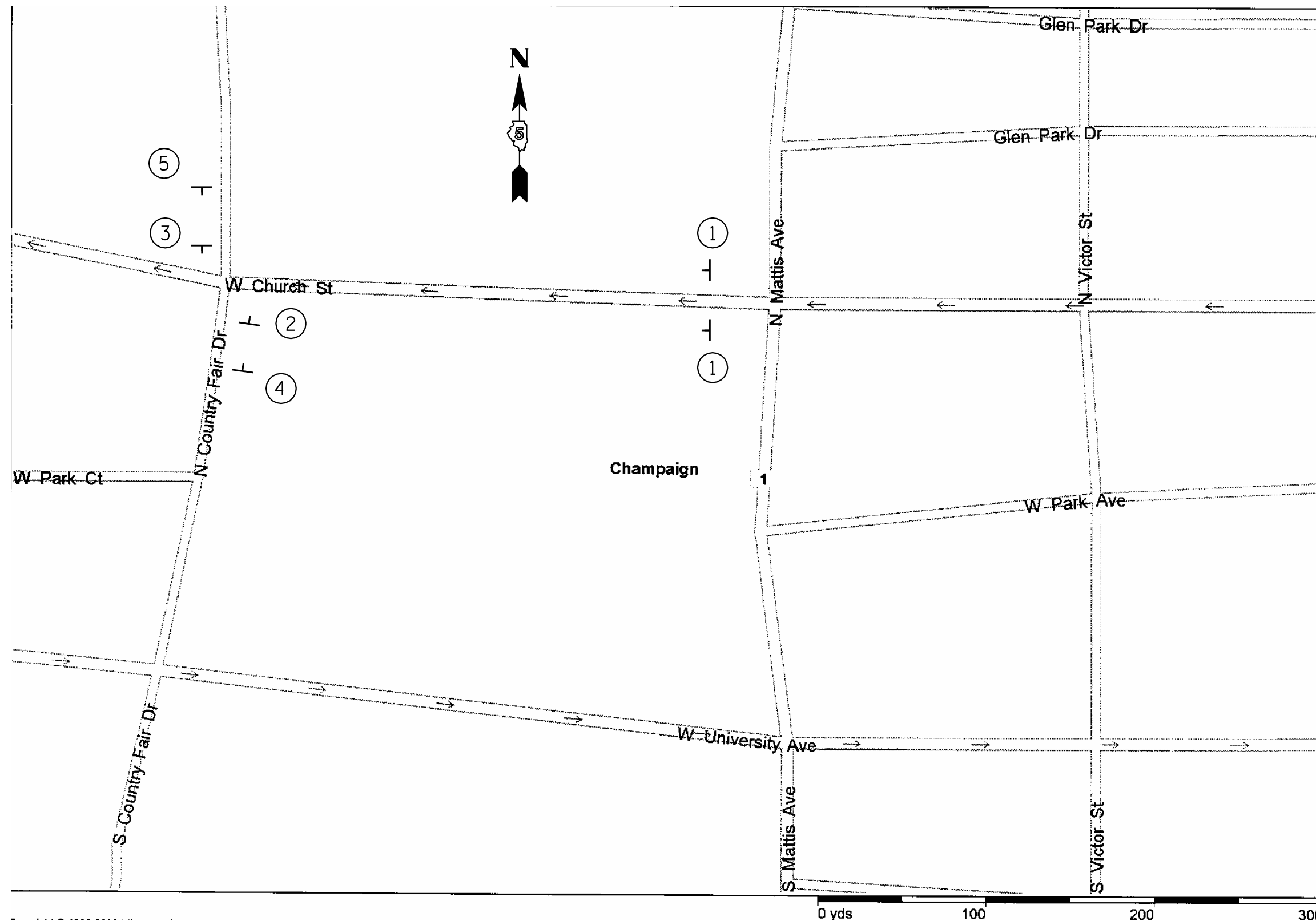


F.A.P. RTE.	SECTION	COUNTY	TOTAL SHEETS	SHEET NO.
725	(10-72VB)BRD	CHAMPAIGN	15	13

# WIDTH RESTRICTION SIGNING DETAIL



ILLINOIS DEPARTMENT OF TRANSPORTATION  
**WIDTH RESTRICTION SIGNING DETAIL**  
 F.A.P. ROUTE 725  
 SECTION (10-72VB)BRD  
 CHAMPAIGN COUNTY  
 S.N. 010-0037  
 SCALE: NA DRAWN BY: JRP  
 DATE: 03/26/07 CHECKED BY:

PLOT DATE : 3/26/2007  
 FILE NAME : c:\projects\70639\cover.dgn  
 PLOT SCALE : 1/8"=1'-0" / IN.  
 USER NAME : philipj