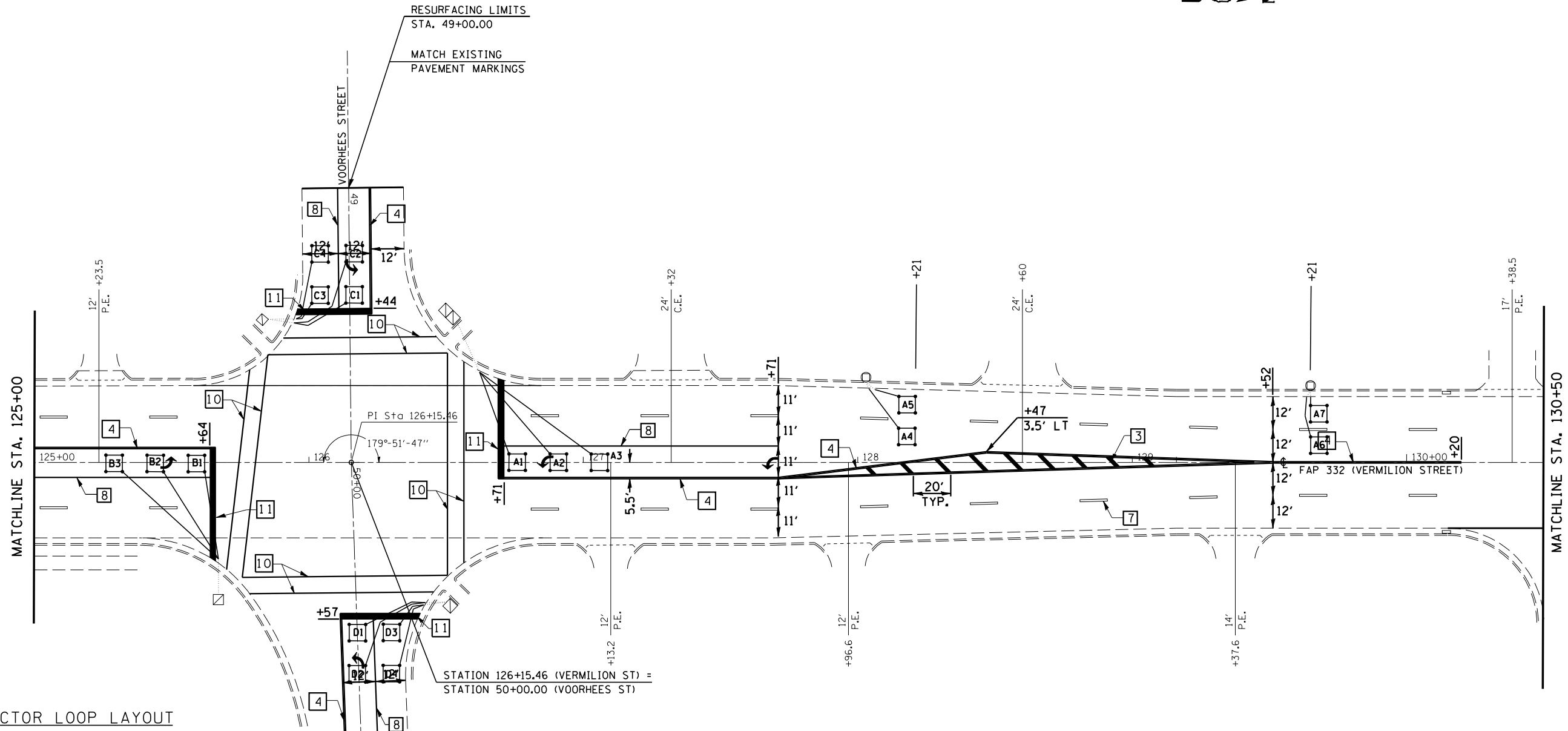


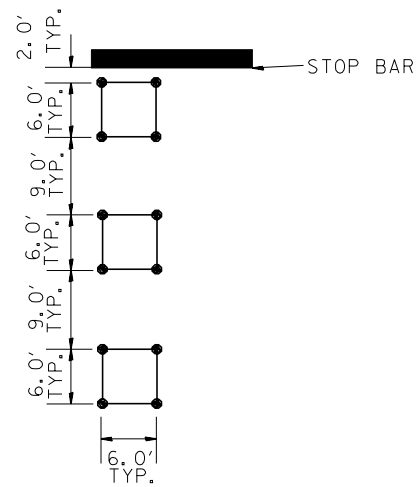
T 19 N, R 11 W, SEC. 5, 2ND P.M.

T 20 N, R 11 W, SEC. 32, 2ND P.M.

CONTRACT NO. 70185				
F.A.P. RTE.	SECTION	COUNTY	TOTAL SHEETS	SHEET NO.
332	.	VERMILION	62	46
STA. 125+00		TO STA. 130+50		
FED. ROAD DIST. NO.		ILLINOIS FED. AID PROJECT		
*147Z-31RS-1 & 152CS,48Z-1RS-3				



DETECTOR LOOP LAYOUT

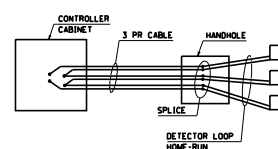


RESURFACING LIMITS
STA. 50+00.00

MATCH EXISTING
PAVEMENT MARKINGS

DETAIL OF DETECTOR LOOP WIRING

WIRED IN SERIES WITH MULTI-PAIR CABLE



DETECTOR LOOP DATA		
VORHEES ST.		
LOOP	SIZE	TURNS
A1-3	6	3
A4-5	6	3
A6-7	6	5
B1-3	6	4
B4-5	6	5
B6-7	6	6
C1-2	6	3
C3-4	6	3
D1-2	6	4
D3-4	6	4

REVISIONS	
NAME	DATE

ILLINOIS DEPARTMENT OF TRANSPORTATION

ROADWAY PLANS

SCALE: VERT.
HORIZ.
DATE

DRAWN BY
CHECKED BY

PLOT DATE = 3/27/2007
FILE NAME = c:\projects\4593881\c81\atv\riping.dgn
PLOT SCALE = 42.3525" / IN.
USER NAME = carrollt