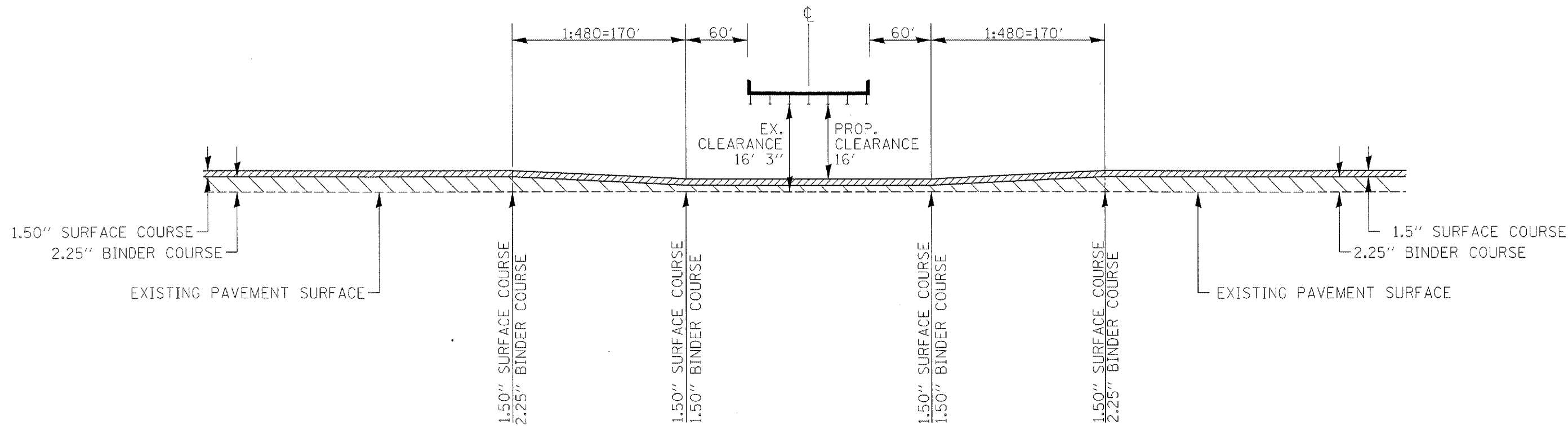
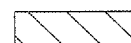



F.A.P. RTE.	SECTION	COUNTY	TOTAL SHEETS	SHEET NO.
*	(102-2.3)RS	WOODFORD	15	10
STA.		TO STA.		
FED. ROAD DIST. NO.		ILLINOIS FED. AID PROJECT		
* FAP 412 ROUTE 1-39/US51				



-  2.25" BINDER COURSE
-  1.50" SURFACE COURSE

REVISIONS	
NAME	DATE

ILLINOIS DEPARTMENT OF TRANSPORTATION

**PAVEMENT OVERLAY
UNDER STRUCTURE**

SCALE: VERT. _____
HORIZ. _____

DATE _____ DRAWN BY _____
CHECKED BY _____

PLOT DATE = #DATE#
 FILE NAME = #FILE#
 PLOT SCALE = #SCALE#
 USER NAME = #USER#