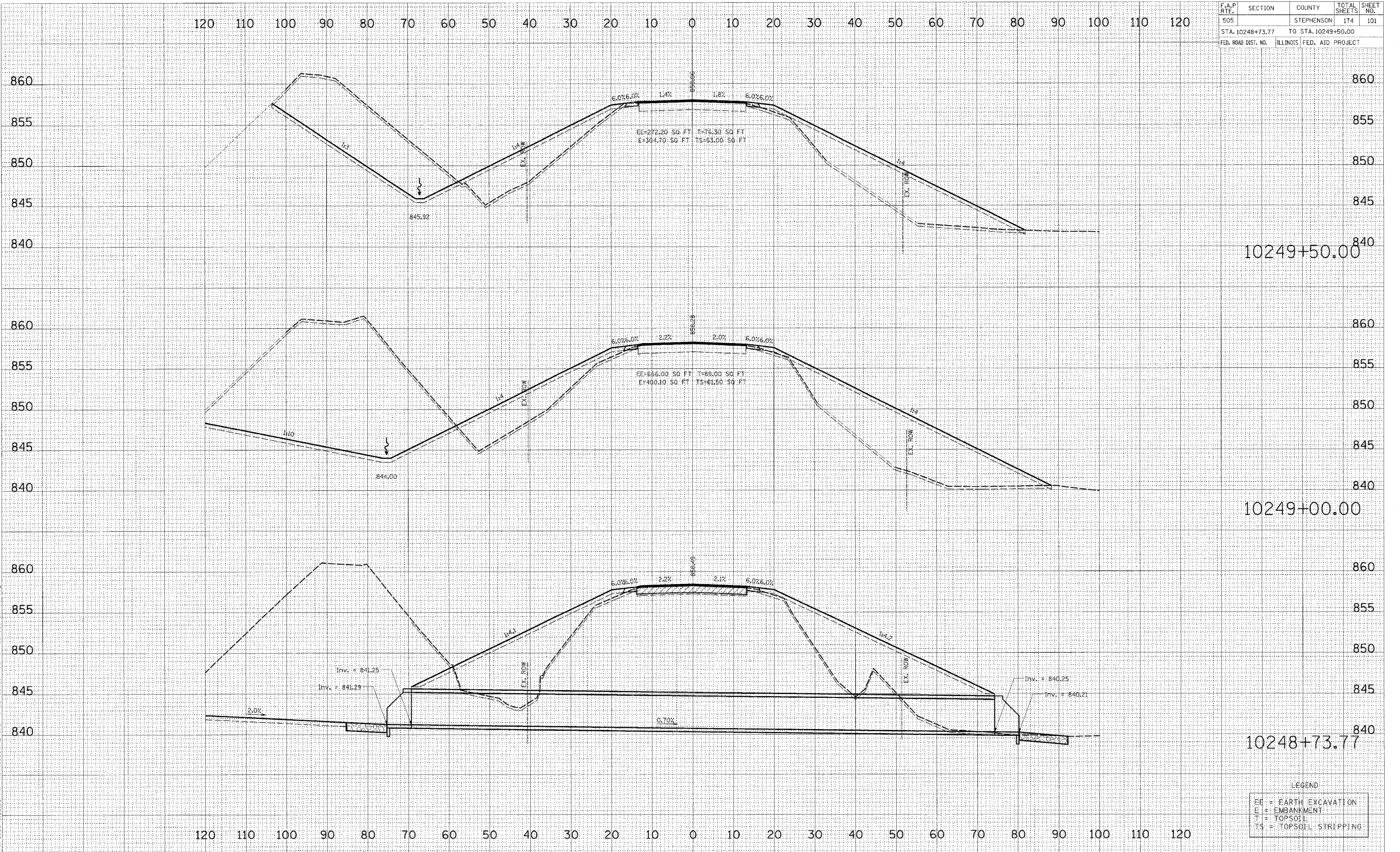


F.A.P. RTE.	SECTION	COUNTY	TOTAL SHEETS	SHEET NO.
505		STEPHENSON	174	101
STA. 10248+73.77		TO STA. 10249+50.00		
FED. ROAD DIST. NO.		ILLINOIS FED. AID PROJECT		



DATE _____ BY _____
 ORIGINAL SURVEY _____
 PLOTTED _____
 NOTE BOOK _____
 AREAS CHECKED _____
 NO. _____

DATE _____ BY _____
 ORIGINAL SURVEY _____
 PLOTTED _____
 NOTE BOOK _____
 AREAS CHECKED _____
 NO. _____

2/6/2006 3:22:58 PM K:\1895800\1175 3P\CADD\GEO 3P\Culvert1s.XS 3P_Sheet1.dgn

LEGEND

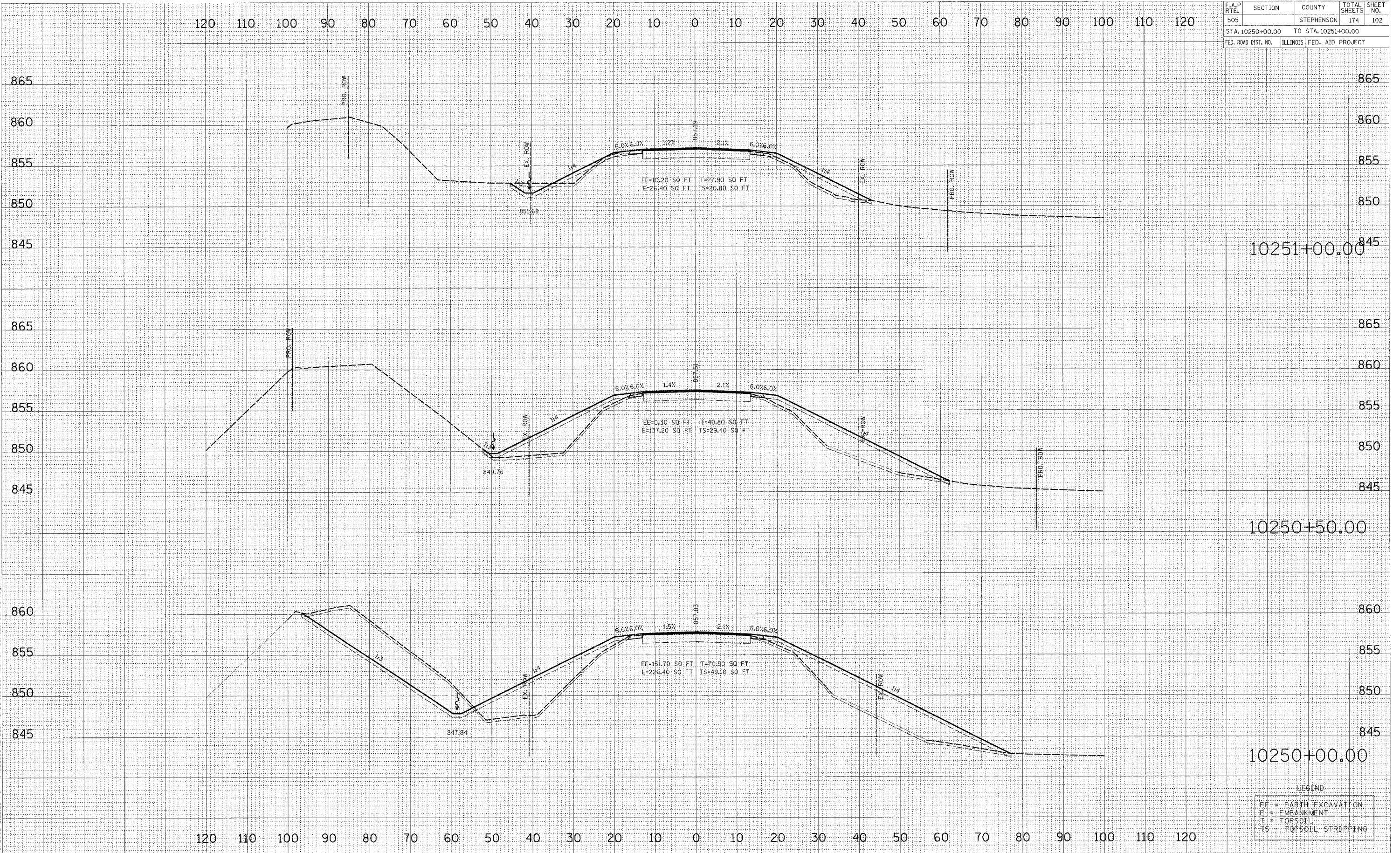
EE	= EARTH EXCAVATION
E	= EMBANKMENT
T	= TOPSOIL
TS	= TOPSOIL STRIPPING

F.A.P. RTE.	SECTION	COUNTY	TOTAL SHEETS	SHEET NO.
505		STEPHENSON	174	102
STA. 10250+00.00		TO STA. 10251+00.00		
FED. ROAD DIST. NO.		ILLINOIS FED. AID PROJECT		

DATE	BY
FINAL SURVEY	SURVEYED
NOTE BOOK	PLOTTED
NO.	AREAS CHECKED

DATE	BY
ORIGINAL SURVEY	SURVEYED
NOTE BOOK	PLOTTED
NO.	AREAS CHECKED

2/4/2006 3:22:55 PM K:\102500\AL75_3P\CADD\050_3P\Culvert15_XS_3P_Sheet1.dgn



LEGEND

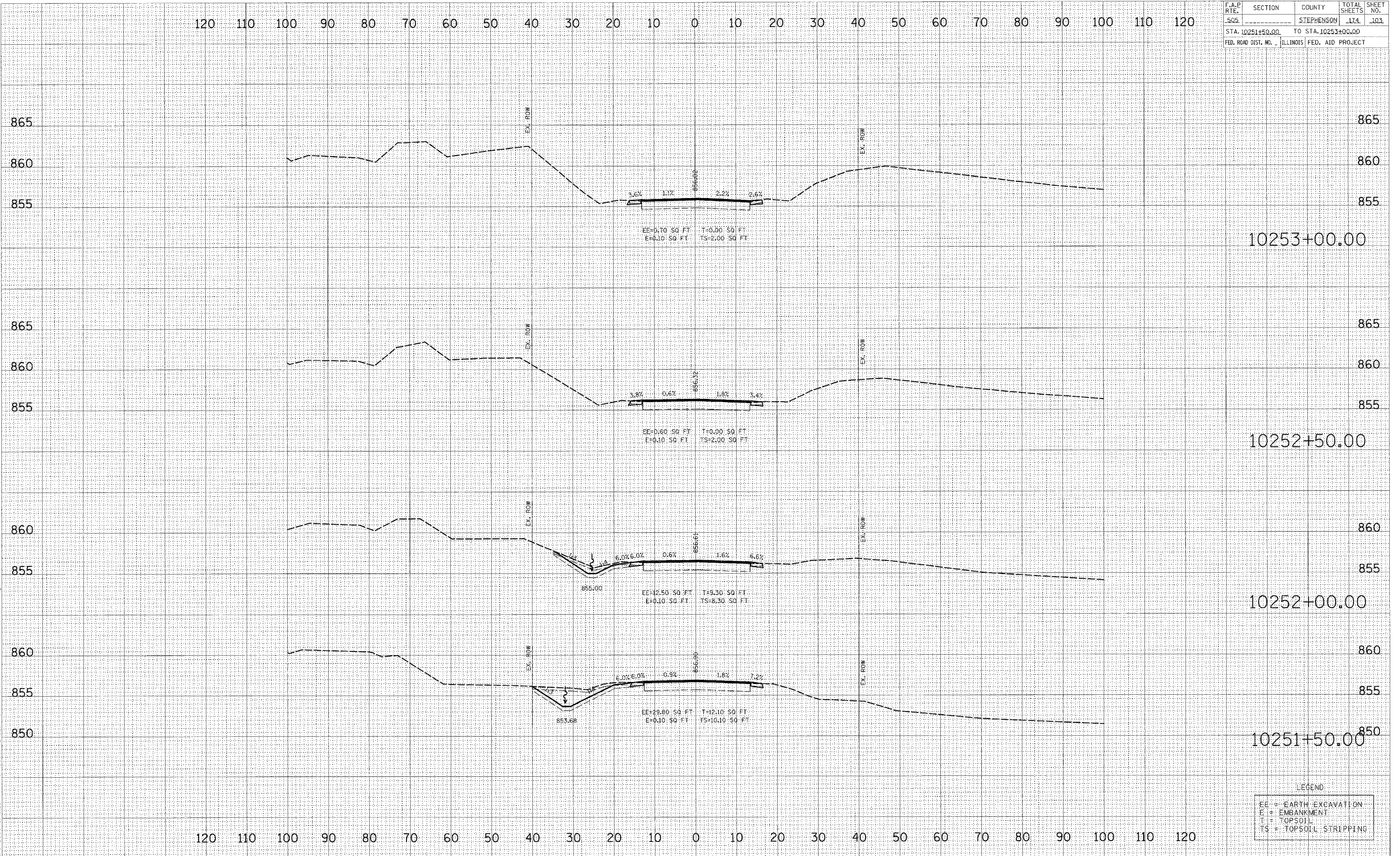
EE	= EARTH EXCAVATION
E	= EMBANKMENT
T	= TOPSOIL
TS	= TOPSOIL STRIPPING

F.A.P. RTE.	SECTION	COUNTY	TOTAL SHEETS	SHEET NO.
505		STEPHENSON	114	103
STA. 10251+50.00		TO STA. 10253+00.00		
FED. ROAD DIST. NO.		ILLINOIS FED. AID PROJECT		

FINAL SURVEY	BY	DATE
SURVEYED		
PLOTTED		
NOTE BOOK		
AREAS CHECKED		
NO.		

ORIGINAL SURVEY	BY	DATE
SURVEYED		
PLOTTED		
NOTE BOOK		
AREAS CHECKED		
NO.		

2/6/2006 3:49:23 PM K:\1195500\175-3P\CADD\REQ-3P\Culvert\15_X5_3P_Sheet.dgn



LEGEND

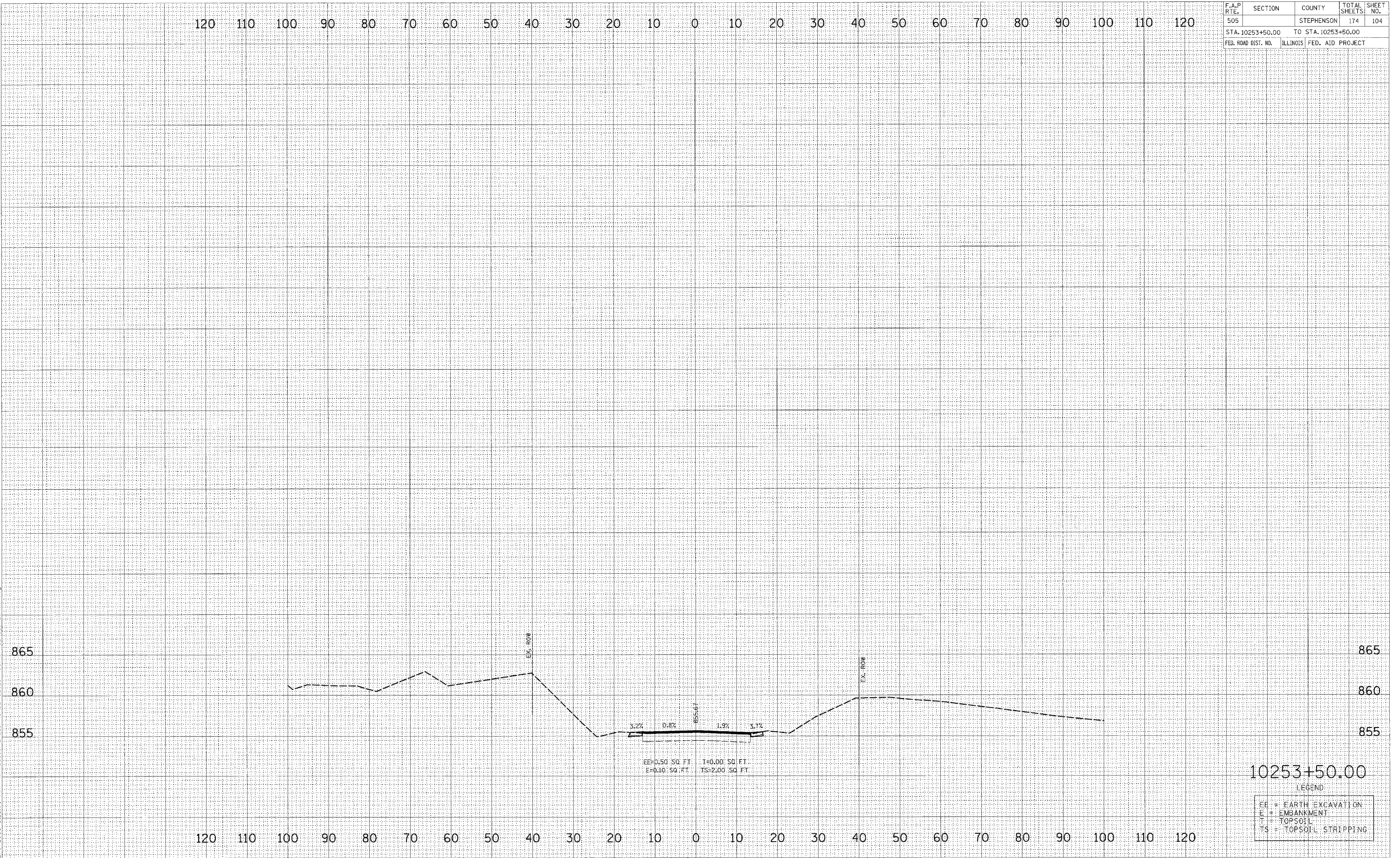
EE	=	EARTH EXCAVATION
E	=	EMBANKMENT
T	=	TOPSOIL
TS	=	TOPSOIL STRIPPING

F.A.P. RTE.	SECTION	COUNTY	TOTAL SHEETS	SHEET NO.
505		STEPHENSON	174	104
STA. 10253+50.00		TO STA. 10253+50.00		
FED. ROAD DIST. NO.	ILLINOIS	FED. AID PROJECT		

DATE	
BY	
FINAL SURVEY	
SURVEYED	
NOTED	
PLANNED	
DATE	
AREAS	
CHECKED	
NO.	

DATE	
BY	
ORIGINAL SURVEY	
SURVEYED	
NOTED	
PLANNED	
DATE	
AREAS	
CHECKED	
NO.	

2/6/2006 3:23:00 PM K:\1185800\175-3P\CADD\GEO-3P\Culvert's_XS-3P_Sheet.dgn



EE=0.50 SQ. FT. T=0.00 SQ. FT.
 E=0.10 SQ. FT. TS=2.00 SQ. FT.

10253+50.00

LEGEND

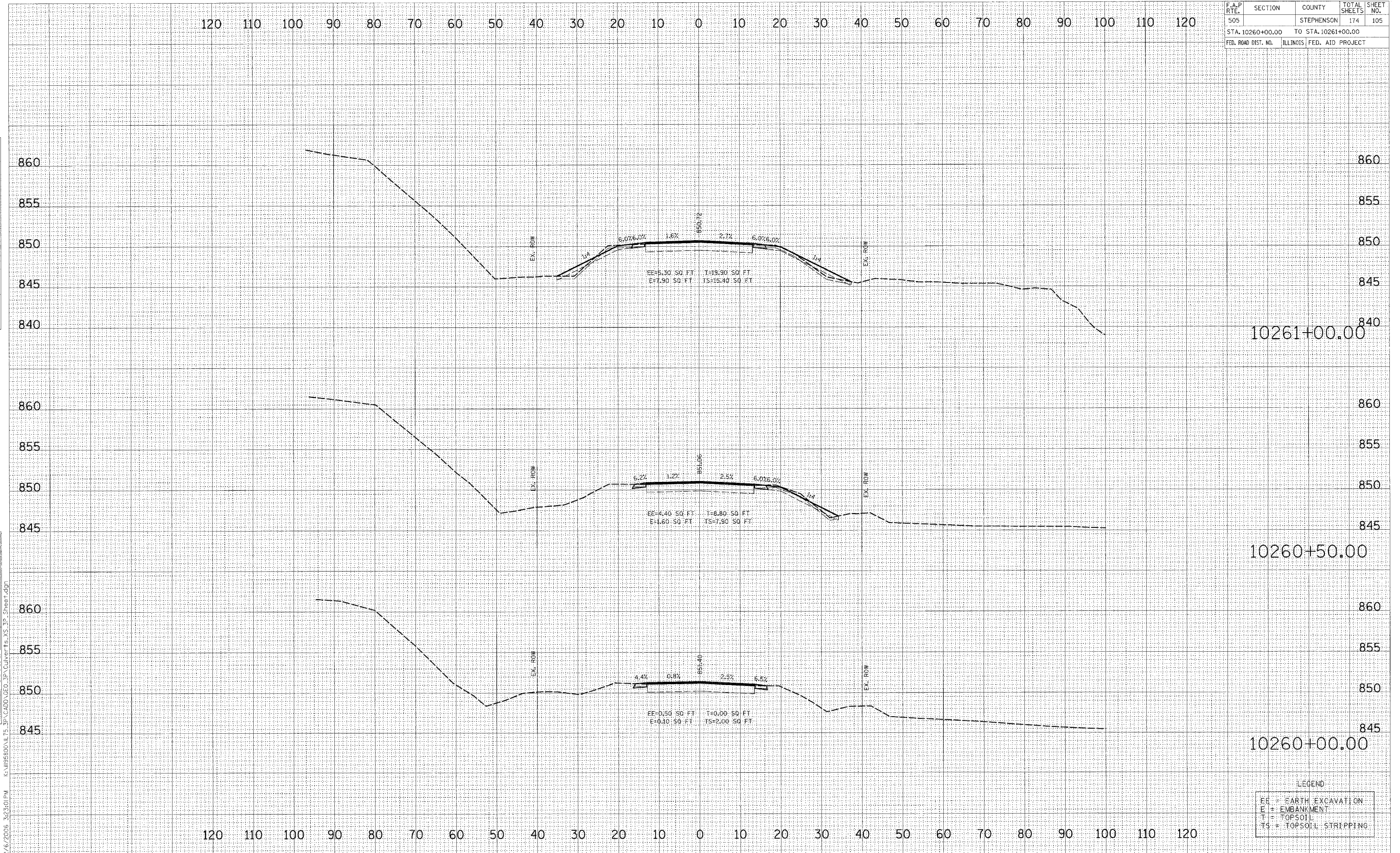
EE = EARTH EXCAVATION
 E = EMBANKMENT
 T = TOPSOIL
 TS = TOPSOIL STRIPPING

F.A.P. RTE.	SECTION	COUNTY	TOTAL SHEETS	SHEET NO.
505		STEPHENSON	174	105
STA. 10260+00.00		TO STA. 10261+00.00		
FED. ROAD DIST. NO.		ILLINOIS FED. AID PROJECT		

DATE	
BY	
FINAL SURVEY	
PLOTTED	
NOTE BOOK	
AREAS CHECKED	
NO.	

DATE	
BY	
ORIGINAL SURVEY	
PLOTTED	
NOTE BOOK	
AREAS CHECKED	
NO.	

2/6/2006 3:23:01PM K:\MIS\500\175_3P\CADD\GEO_3P\Culverts_XS_3P_Sheet.dgn



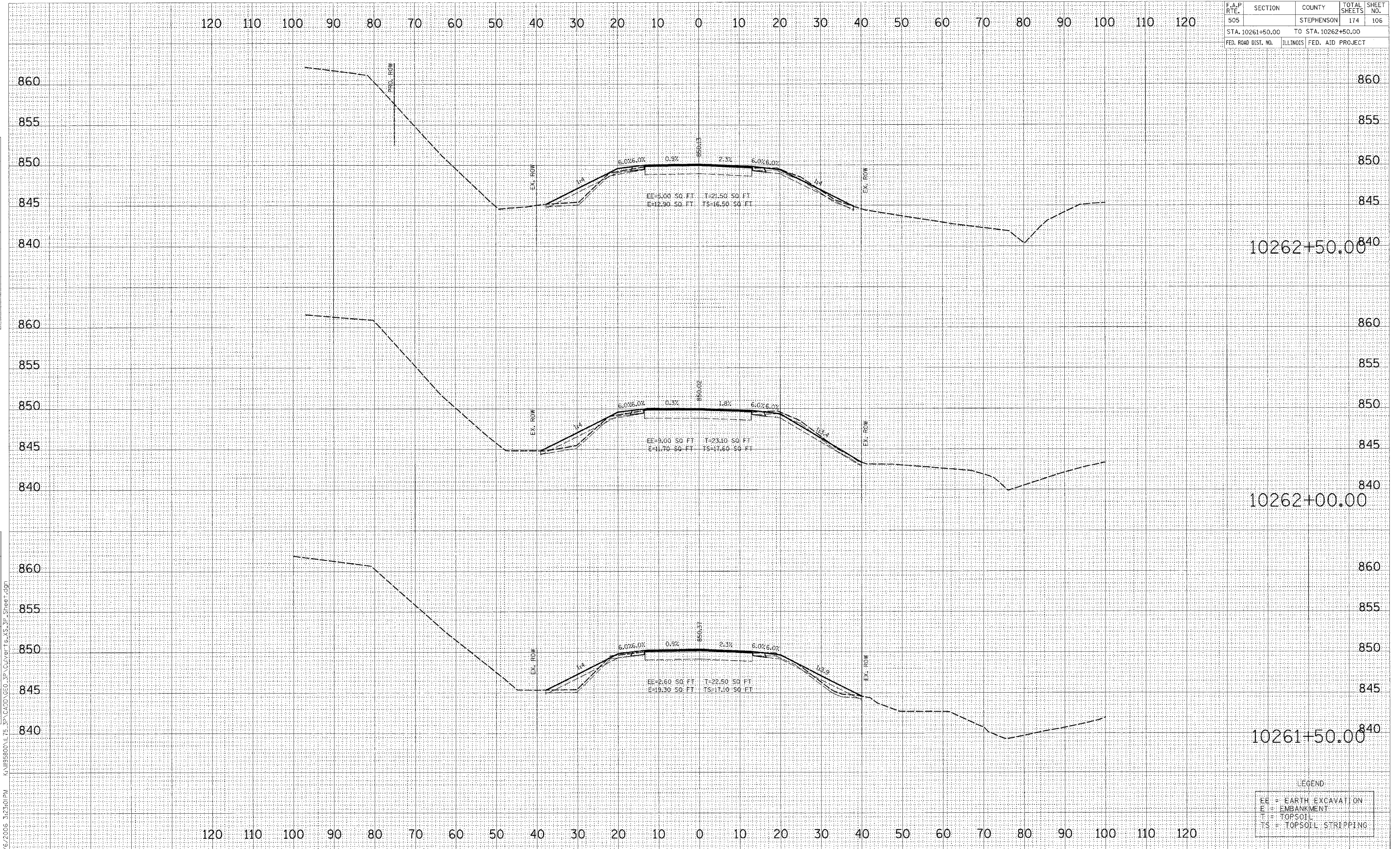
LEGEND

EE	= EARTH EXCAVATION
E	= EMBANKMENT
T	= TOPSOIL
TS	= TOPSOIL STRIPPING

F.A.P. RTE.	SECTION	COUNTY	TOTAL SHEETS	SHEET NO.
505		STEPHENSON	174	106
STA. 10261+50.00		TO STA. 10262+50.00		
FED. ROAD DIST. NO.	ILLINOIS	FED. AID PROJECT		

DATE	BY

DATE	BY



LEGEND

EE	= EARTH EXCAVATION
E	= EMBANKMENT
T	= TOPSOIL
TS	= TOPSOIL STRIPPING

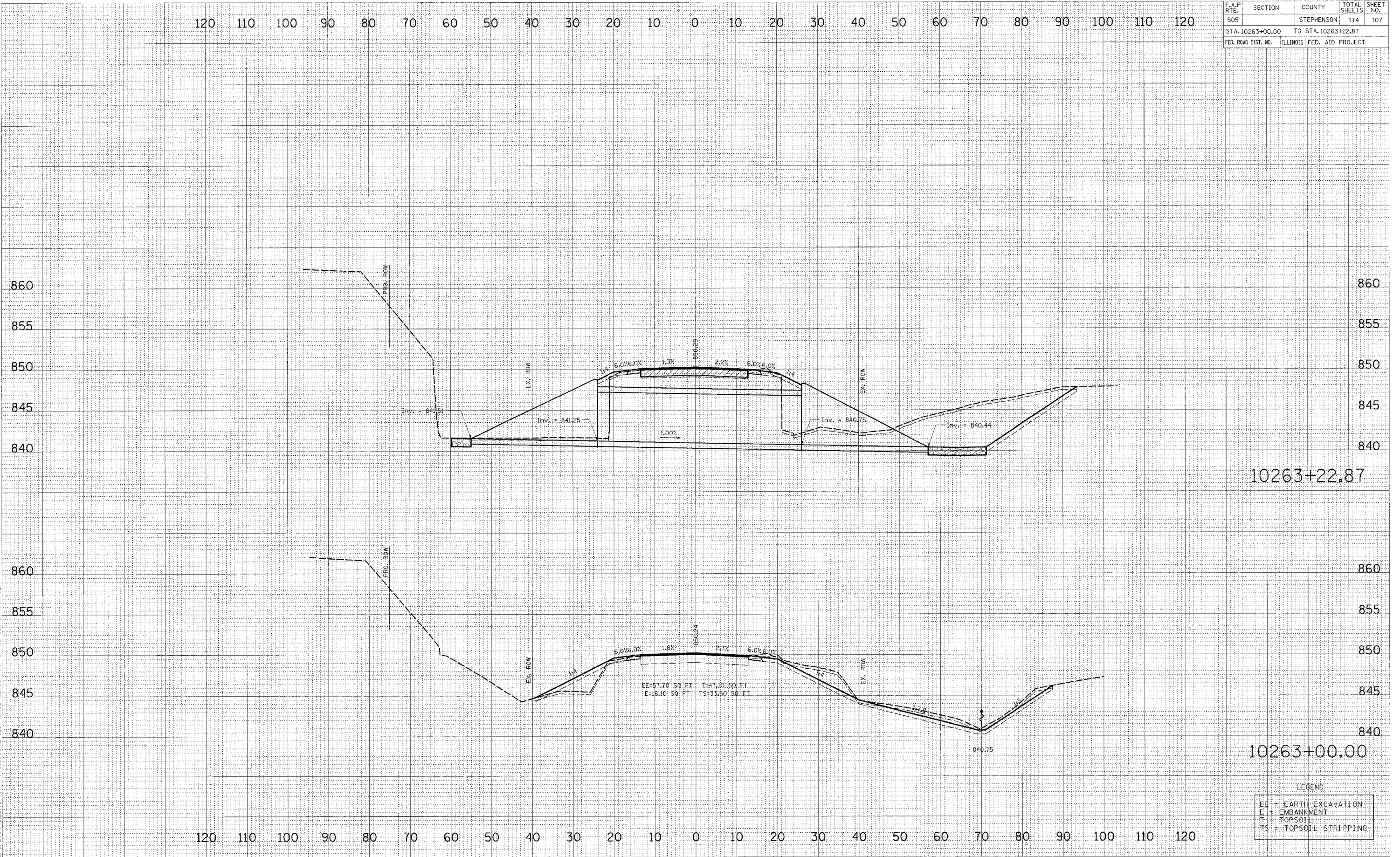
2/6/2006 3:23:01 PM K:\1185800\1175_3P\CAOD\GEO_3P\Culvert 5_XS_3P_Shee1.dgn

F.A.P. RTE.	SECTION	COUNTY	TOTAL SHEETS	SHEET NO.
505		STEPHENSON	174	107
STA. 10263+00.00		TO STA. 10263+22.87		
FED. ROAD DIST. NO.		ILLINOIS FED. AID PROJECT		

DATE	
BY	
FINAL SURVEY	
PLOTTED	
NOTE BOOK	
AREAS CHECKED	
NO.	

DATE	
BY	
ORIGINAL SURVEY	
PLOTTED	
NOTE BOOK	
AREAS CHECKED	
NO.	

12/6/2006 3:23:02 PM K:\1185800\175-3P\CADD\GED-3P\Culvert IS XS-3P_Sheet.dgn

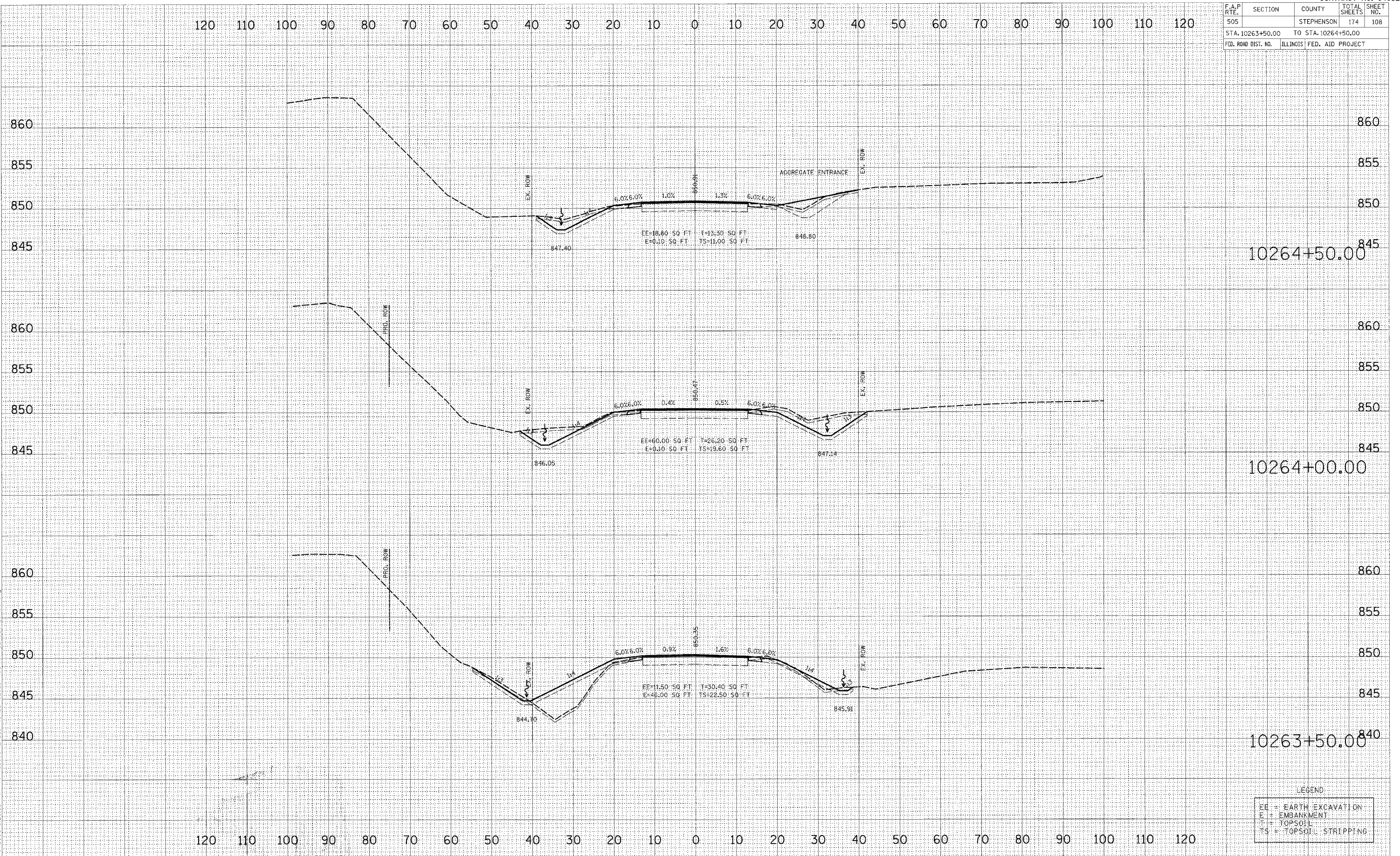


F.A.P. RTE.	SECTION	COUNTY	TOTAL SHEETS	SHEET NO.
505		STEPHENSON	174	108
STA. 10263+50.00		TO STA. 10264+50.00		
FED. ROAD DIST. NO. ILLINOIS FED. AID PROJECT				

DATE	
BY	
ORIGINAL SURVEY	
PLOTTED	
NOTE BOOK	
AREAS CHECKED	
NO.	

DATE	
BY	
ORIGINAL SURVEY	
PLOTTED	
NOTE BOOK	
AREAS CHECKED	
NO.	

2/6/2006 3:23:03 PM K:\1095800\175 3P\CADD\GED 3P\Culvert\8.XS 3P_Sheet.dgn



LEGEND

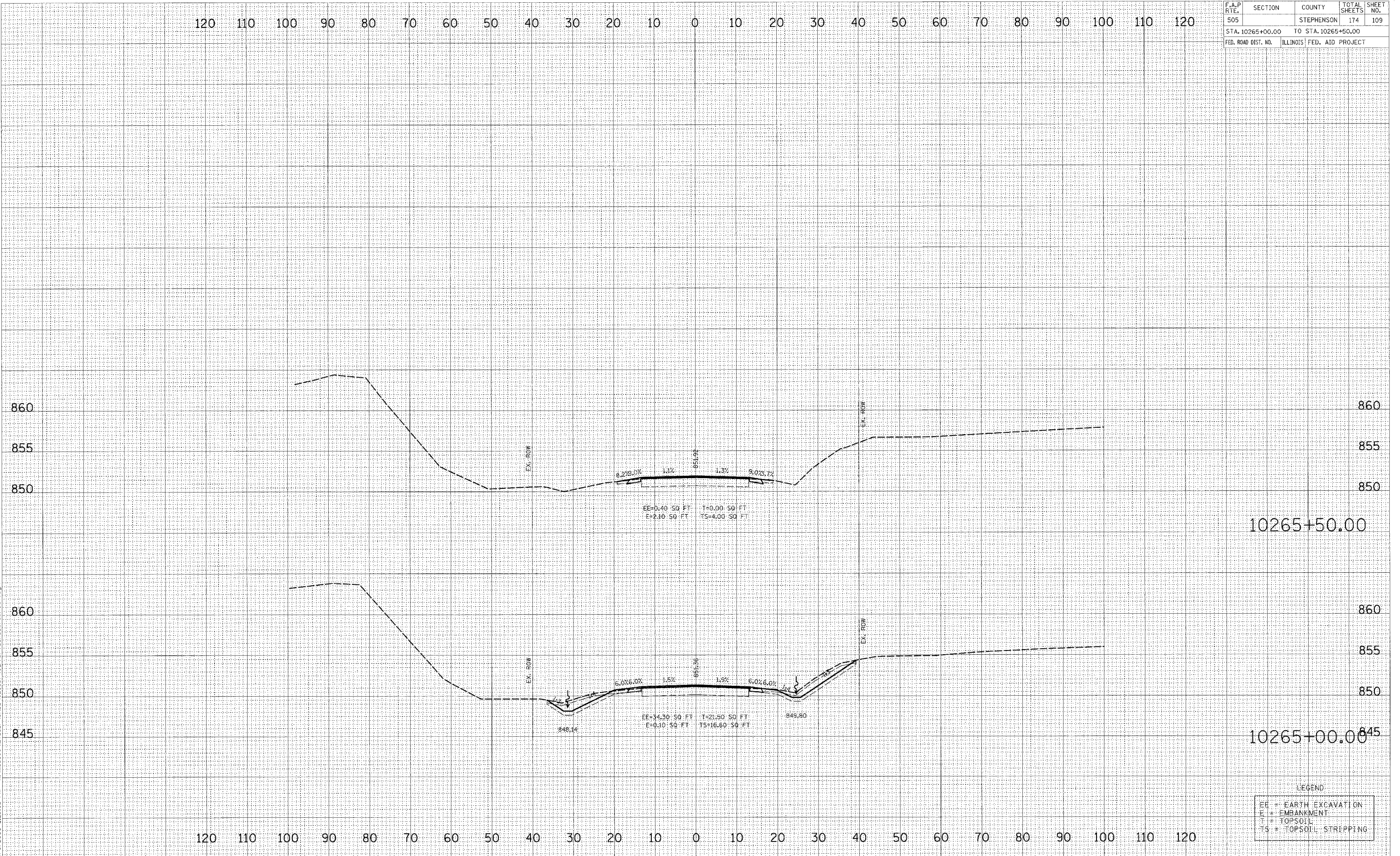
EE	=	EARTH EXCAVATION
E	=	EMBANKMENT
T	=	TOPSOIL
TS	=	TOPSOIL STRIPPING

F.A.P. RTE.	SECTION	COUNTY	TOTAL SHEETS	SHEET NO.
505		STEPHENSON	174	109
STA. 10265+00.00		TO STA. 10265+50.00		
FED. ROAD DIST. NO.	ILLINOIS FED. AID PROJECT			

FINAL SURVEY	SURVEYED	DATE
NOTE BOOK	PLOTTED	
NO.	AREAS CHECKED	

ORIGINAL SURVEY	SURVEYED	DATE
NOTE BOOK	PLOTTED	
NO.	AREAS CHECKED	

12/6/2006 3:23:03 PM K:\1195800\1175_3P\CADD\GEO_3P\Culvert-5.XS 3P_Sheet.dgn



10265+50.00

10265+00.00

LEGEND

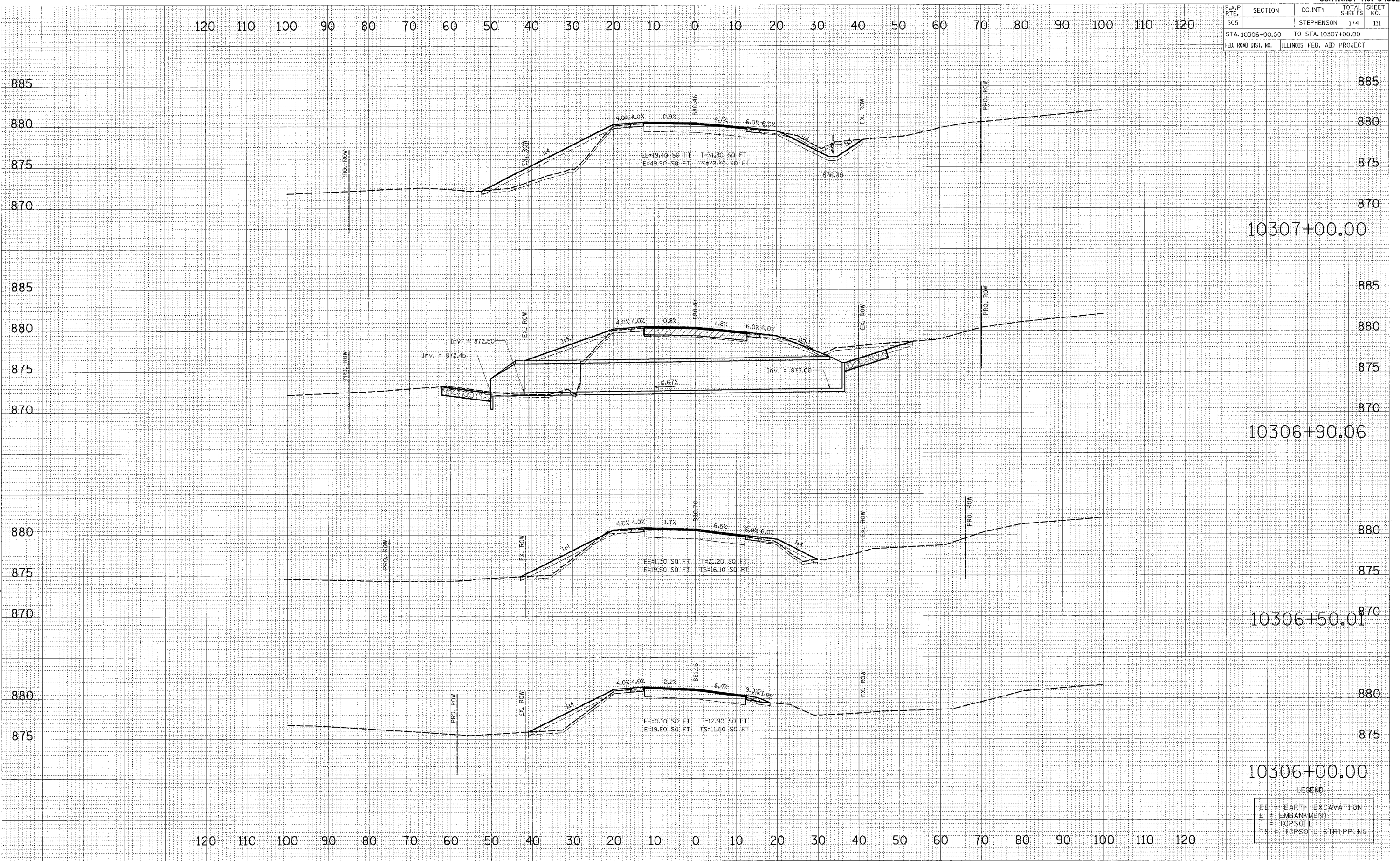
EE	=	EARTH EXCAVATION
E	=	EMBANKMENT
T	=	TOPSOIL
TS	=	TOPSOIL STRIPPING

F.A.P. RTE.	SECTION	COUNTY	TOTAL SHEETS	SHEET NO.
505		STEPHENSON	174	111
STA. 10306+00.00		TO STA. 10307+00.00		
FED. ROAD DIST. NO.		ILLINOIS FED. AID PROJECT		

DATE	
BY	
FINAL SURVEY	
PLOTTED	
NOTE BOOK	
AREAS CHECKED	

DATE	
BY	
ORIGINAL SURVEY	
PLOTTED	
NOTE BOOK	
AREAS CHECKED	

K:\11165800\175-3P\CADD\GEO-3P\Culvert\15_XS-3P_Sheets.dgn



10307+00.00

10306+90.06

10306+50.01

10306+00.00

LEGEND

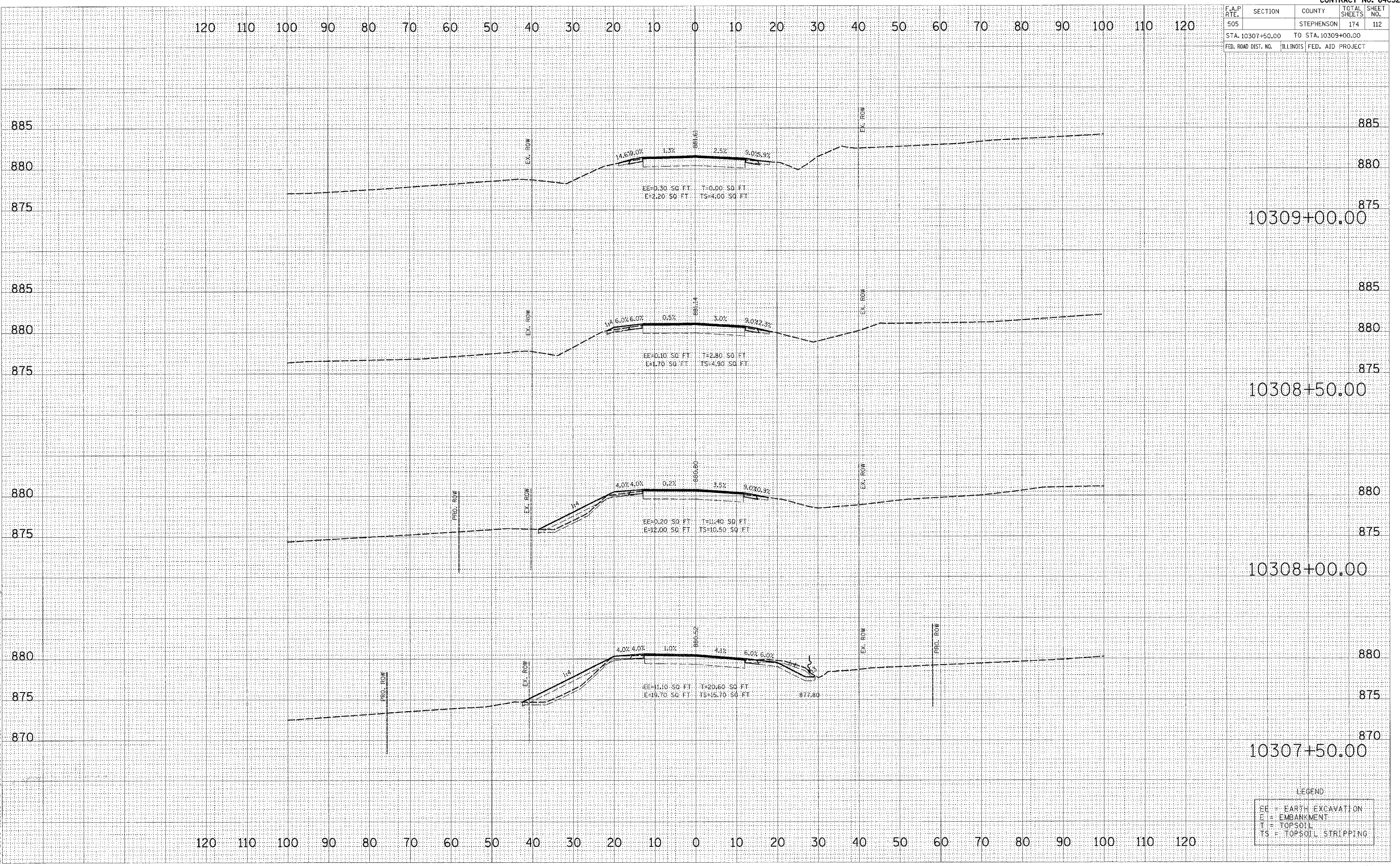
EE	= EARTH EXCAVATION
E	= EMBANKMENT
T	= TOPSOIL
TS	= TOPSOIL STRIPPING

F.A.P. RTE.	SECTION	COUNTY	TOTAL SHEETS	SHEET NO.
505		STEPHENSON	174	112
STA. 10307+50.00		TO STA. 10309+00.00		
FED. ROAD DIST. NO.		ILLINOIS FED. AID PROJECT		

DATE	
BY	
FINAL SURVEY	
PLOTTED	
NOTE BOOK	
AREAS CHECKED	
NO.	

DATE	
BY	
ORIGINAL SURVEY	
PLOTTED	
NOTE BOOK	
AREAS CHECKED	
NO.	

12/6/2005 3:23:05 PM \\A:\1195800\175_3P\CADD\GEO_3P\Culvert1s.XS_3P_Shee1.dgn



10309+00.00

10308+50.00

10308+00.00

10307+50.00

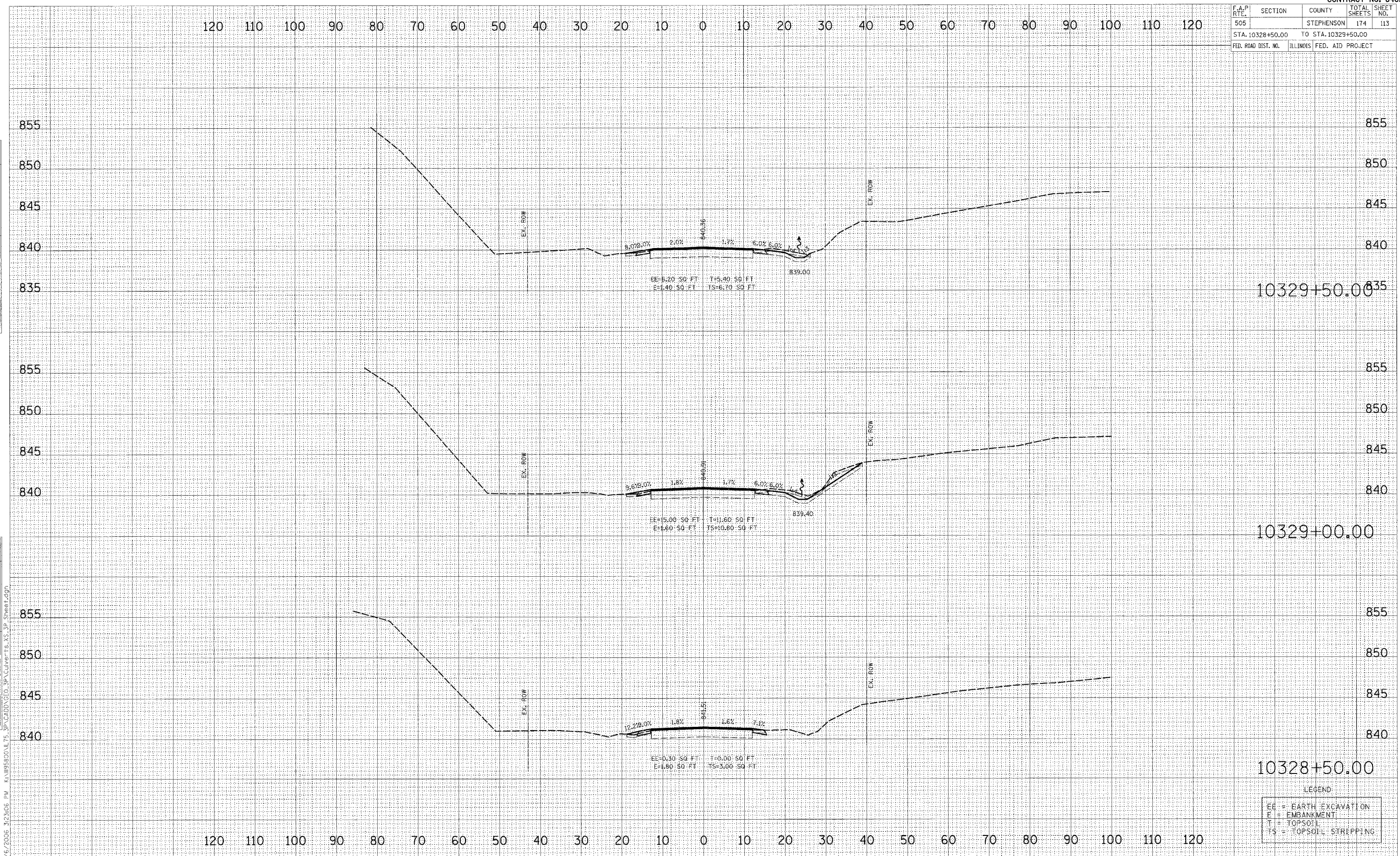
LEGEND

EE	= EARTH EXCAVATION
E	= EMBANKMENT
T	= TOPSOIL
TS	= TOPSOIL STRIPPING

F.A.P. RTE.	SECTION	COUNTY	TOTAL SHEETS	SHEET NO.
505		STEPHENSON	174	113
STA. 10328+50.00		TO STA. 10329+50.00		
FED. ROAD DIST. NO.		ILLINOIS FED. AID PROJECT		

DATE	
BY	
ORIGINAL SURVEY	
PLOTTED	
NOTE BOOK	
AREAS CHECKED	
NO.	

DATE	
BY	
ORIGINAL SURVEY	
PLOTTED	
NOTE BOOK	
AREAS CHECKED	
NO.	



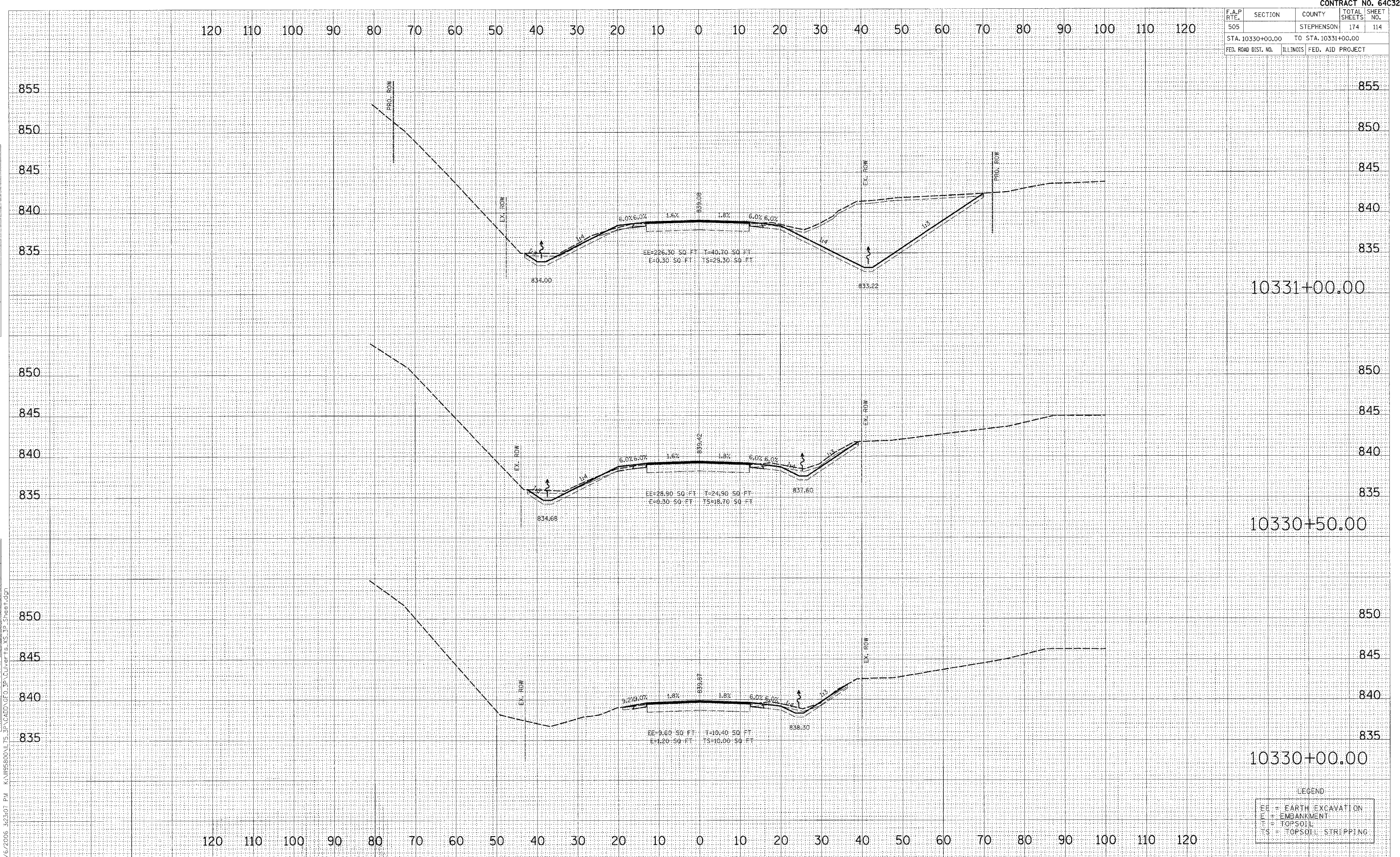
LEGEND

EE	= EARTH EXCAVATION
E	= EMBANKMENT
T	= TOPSOIL
TS	= TOPSOIL STRIPPING

F.A.P. RTE.	SECTION	COUNTY	TOTAL SHEETS	SHEET NO.
505		STEPHENSON	174	114
STA. 10330+00.00		TO STA. 10331+00.00		
FED. ROAD DIST. NO.		ILLINOIS FED. AID PROJECT		

DATE	
BY	
FINAL SURVEY	
SKIPPED	
PLOTTED	
NOTE BOOK	
AREAS CHECKED	
NO.	

DATE	
BY	
ORIGINAL SURVEY	
SKIPPED	
PLOTTED	
NOTE BOOK	
AREAS CHECKED	
NO.	



LEGEND

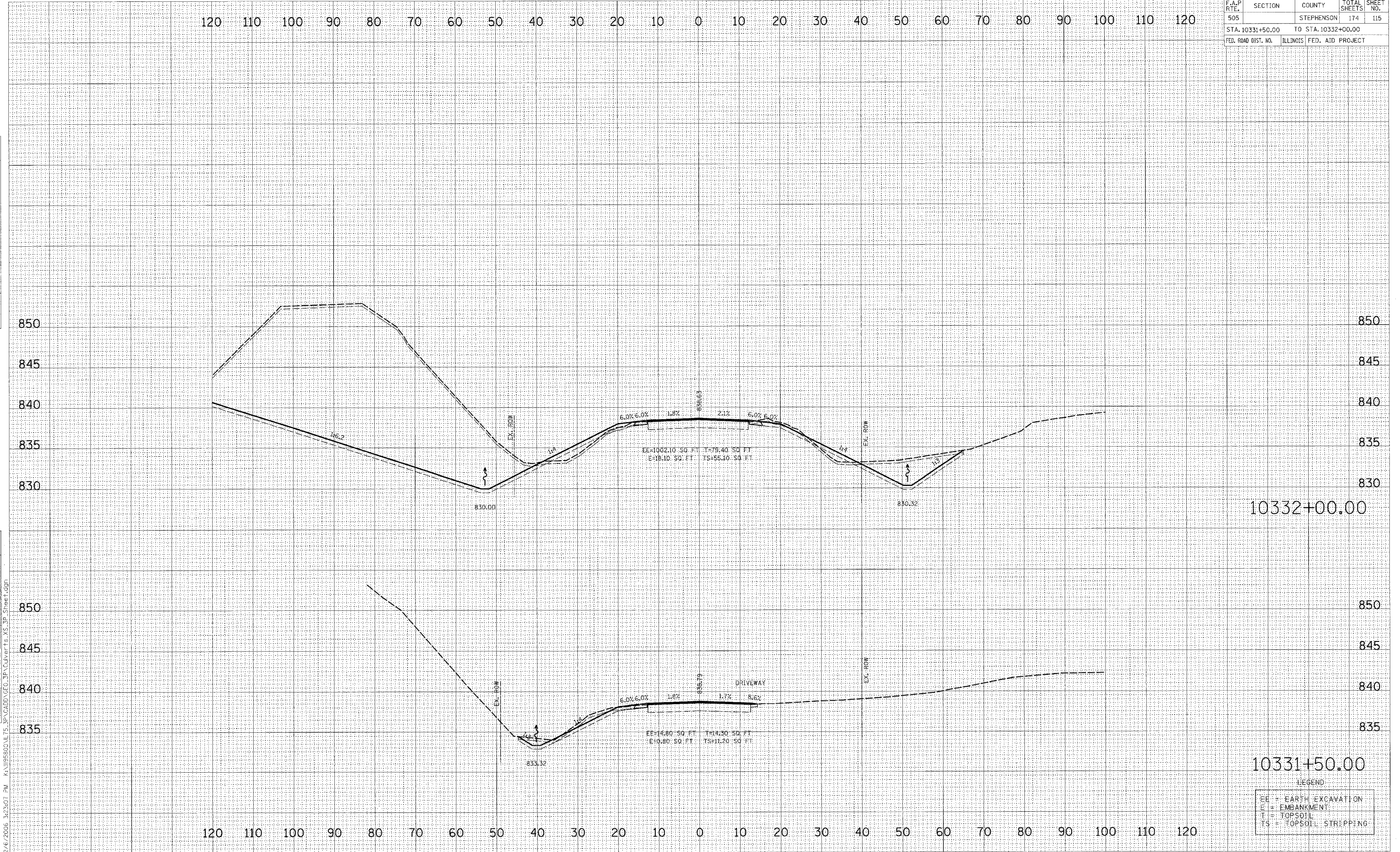
EE	= EARTH EXCAVATION
E	= EMBANKMENT
T	= TOPSOIL
TS	= TOPSOIL STRIPPING

12/6/2006 3:23:07 PM K:\MSR800\175-3P\CADD\GFD_3P\Culvert1s_XS_3P_Sheet.dgn

F.A.P. RTE.	SECTION	COUNTY	TOTAL SHEETS	SHEET NO.
505		STEPHENSON	174	115
STA. 10331+50.00		TO STA. 10332+00.00		
FED. ROAD DIST. NO.		ILLINOIS FED. AID PROJECT		

FINAL SURVEY	SURVEYED	DATE
NOTE BOOK	PLOTTED	
NO.	AREAS CHECKED	

ORIGINAL SURVEY	SURVEYED	DATE
NOTE BOOK	PLOTTED	
NO.	AREAS CHECKED	



12/6/2006 3:23:01 PM K:\1035802\1175_3P\CADD\GEO_3P\Culvert Is XS 3P Sheet 1.dgn

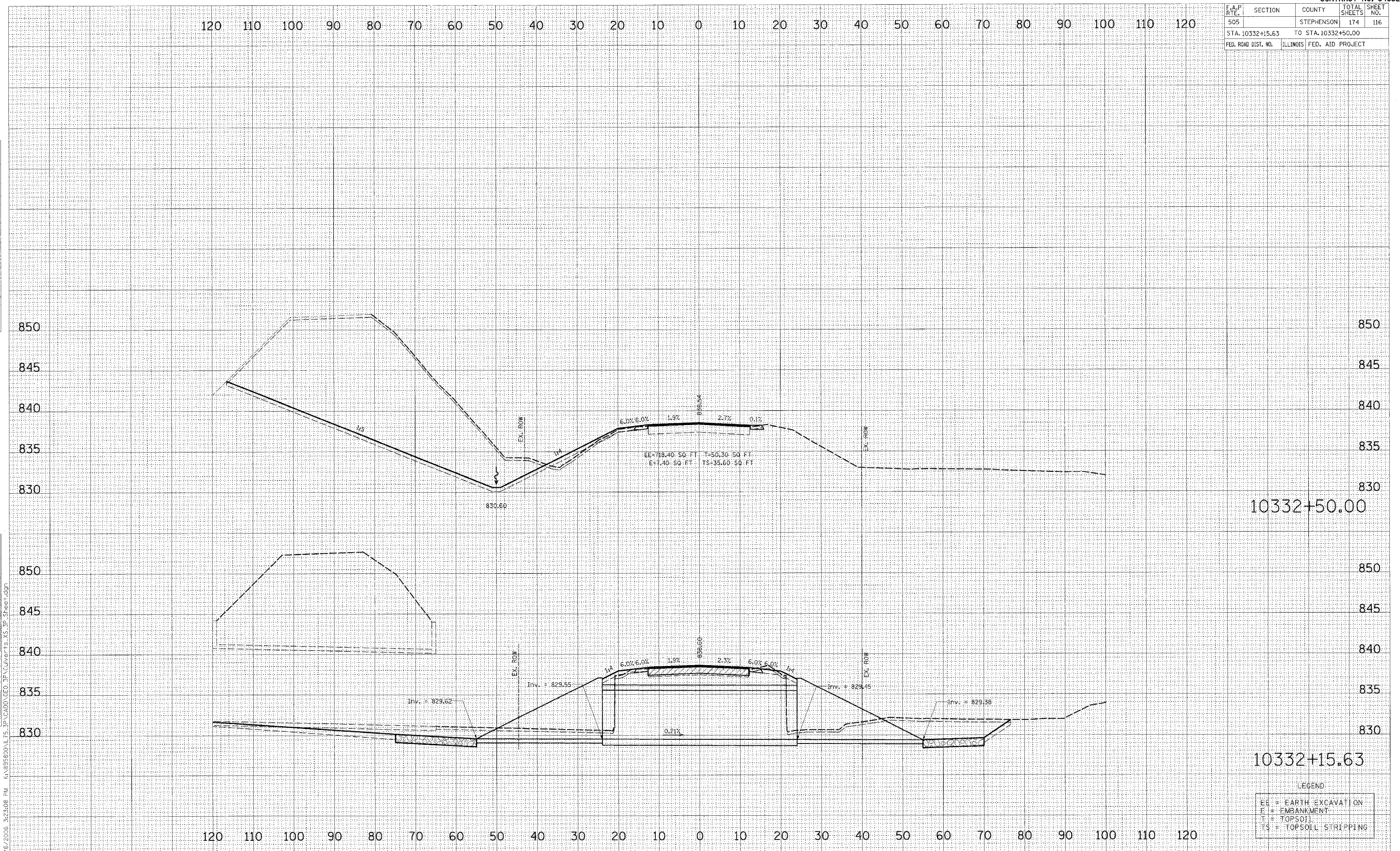
LEGEND

EE	= EARTH EXCAVATION
E	= EMBANKMENT
T	= TOPSOIL
TS	= TOPSOIL STRIPPING

F.A.P. RTE.	SECTION	COUNTY	TOTAL SHEETS	SHEET NO.
505		STEPHENSON	174	116
STA. 10332+15.63		TO STA. 10332+50.00		
FED. ROAD DIST. NO.		ILLINOIS FED. AID PROJECT		

DATE	BY
DATE	BY
DATE	BY
DATE	BY
DATE	BY

DATE	BY
DATE	BY
DATE	BY
DATE	BY
DATE	BY



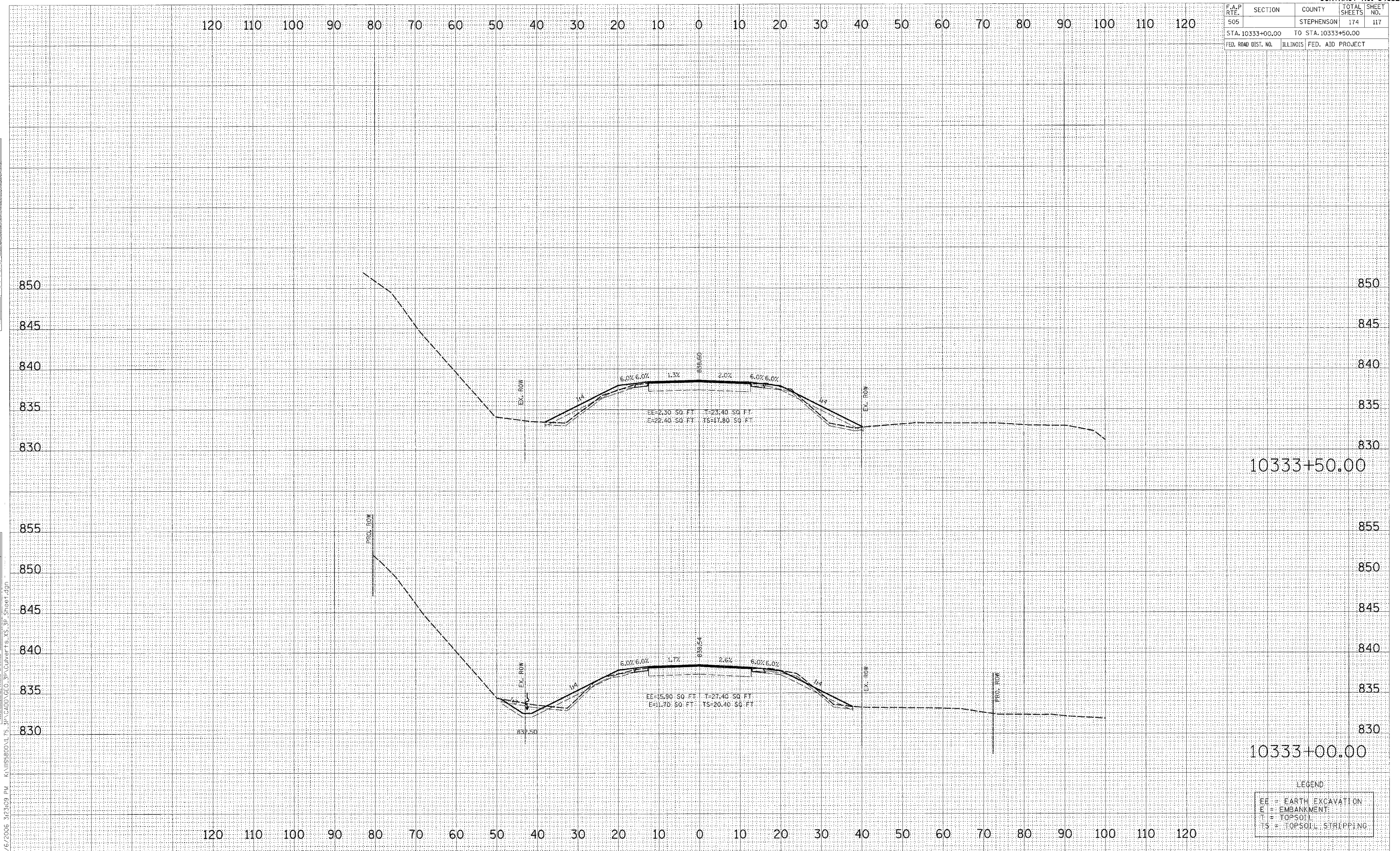
LEGEND

EE	= EARTH EXCAVATION
E	= EMBANKMENT
T	= TOPSOIL
TS	= TOPSOIL STRIPPING

F.A.P. RTE.	SECTION	COUNTY	TOTAL SHEETS	SHEET NO.
505		STEPHENSON	174	117
STA. 10333+00.00		TO STA. 10333+50.00		
FED. ROAD DIST. NO.		ILLINOIS FED. AID PROJECT		

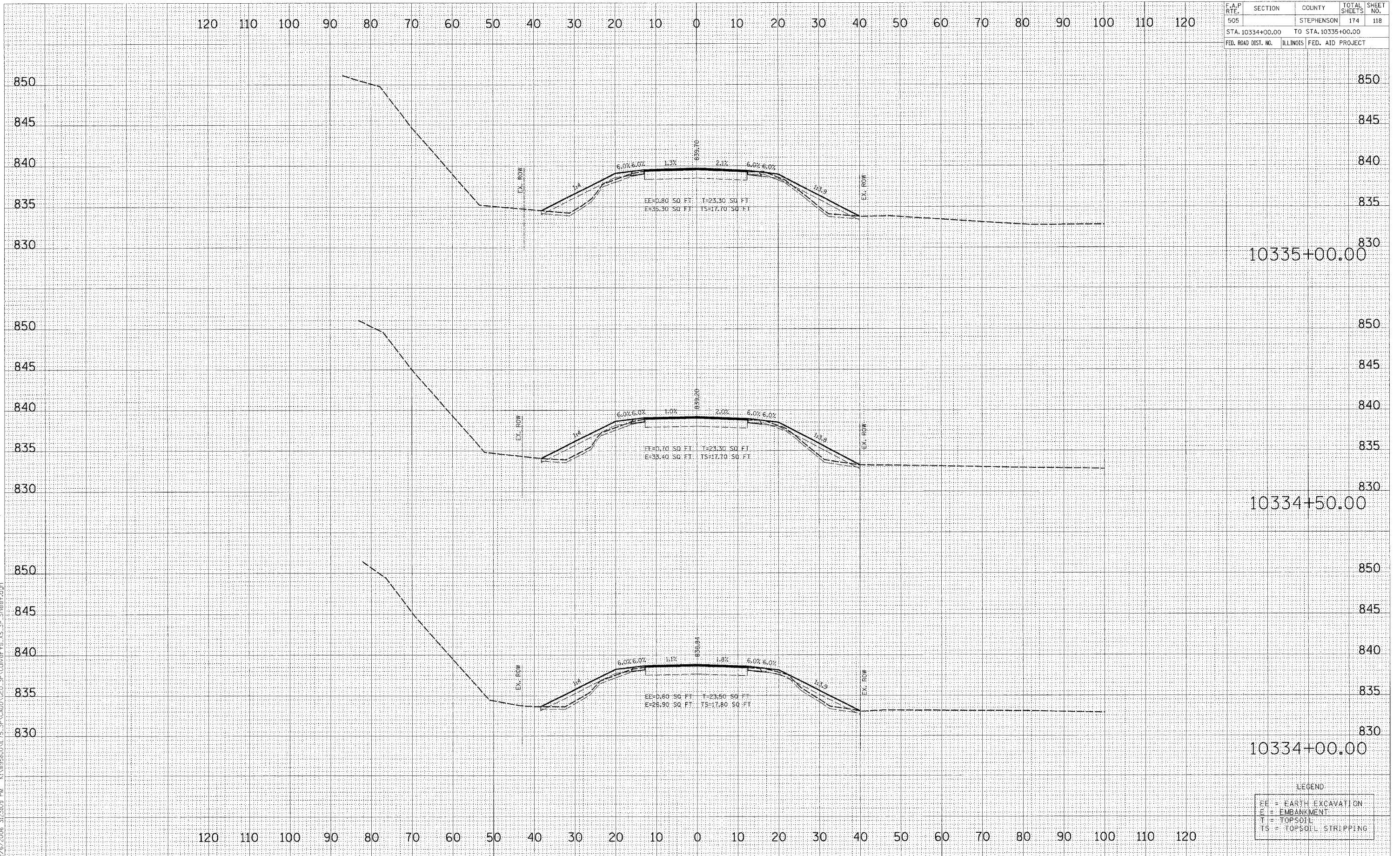
DATE	
BY	
TITLE	
DATE	
NO.	

DATE	
BY	
TITLE	
DATE	
NO.	



LEGEND	
EE	= EARTH EXCAVATION
E	= EMBANKMENT
T	= TOPSOIL
TS	= TOPSOIL STRIPPING

F.A.P. RTE.	SECTION	COUNTY	TOTAL SHEETS	SHEET NO.
505		STEPHENSON	174	118
STA. 10334+00.00		TO STA. 10335+00.00		
FED. ROAD DIST. NO.		ILLINOIS FED. AID PROJECT		



DATE	BY	DATE	BY
FINAL SURVEY	SURVEYED	PLOTTED	CHECKED
NOTE BOOK	NO. _____	DATE	DATE
AREAS	AREAS	CHECKED	CHECKED
NO.	NO.		

DATE	BY	DATE	BY
ORIGINAL SURVEY	SURVEYED	PLOTTED	CHECKED
NOTE BOOK	NO. _____	DATE	DATE
AREAS	AREAS	CHECKED	CHECKED
NO.	NO.		

12/6/2006 3:23:09 PM K:\1185600\175_3P\CADD\GEO_3P\Culverts_XS_3P_Sheet.dgn

LEGEND

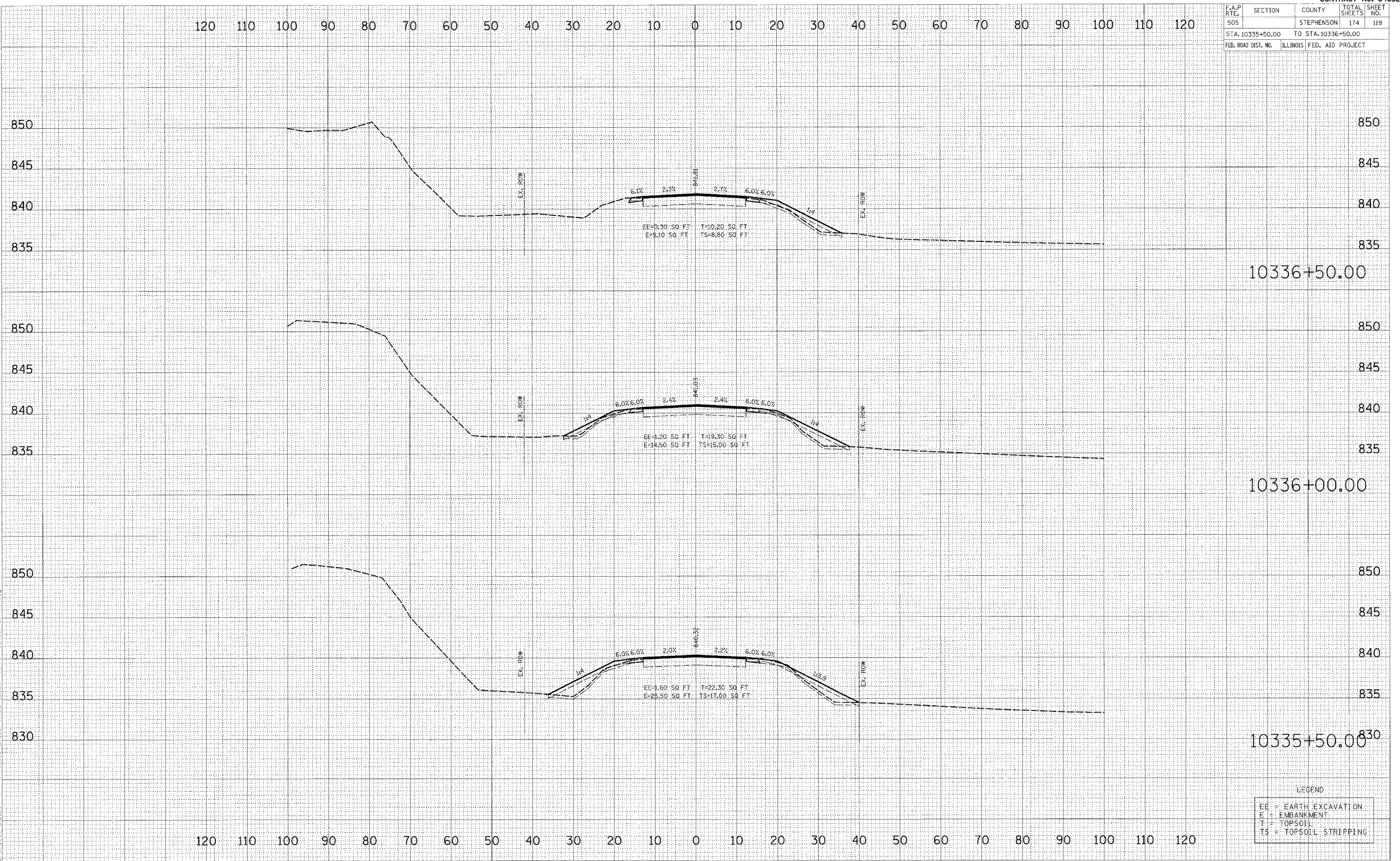
EE	=	EARTH EXCAVATION
E	=	EMBANKMENT
T	=	TOPSOIL
TS	=	TOPSOIL STRIPPING

F.A.P. RTE.	SECTION	COUNTY	TOTAL SHEETS	SHEET NO.
505		STEPHENSON	174	119
STA. 10335+50.00		TO STA. 10336+50.00		
FED. ROAD DIST. NO.		ILLINOIS FED. AID PROJECT		

DATE	BY
ORIGINAL SURVEY	SURVEYED
NOTE BOOK	PLOTTED
NO.	AREAS CHECKED

DATE	BY
ORIGINAL SURVEY	SURVEYED
NOTE BOOK	PLOTTED
NO.	AREAS CHECKED

2/6/2006 3:23:10 PM K:\1185800\1175\3P\CAAD\GEO\3P\Culvert\15_XS_3P_Sheet.dgn



LEGEND

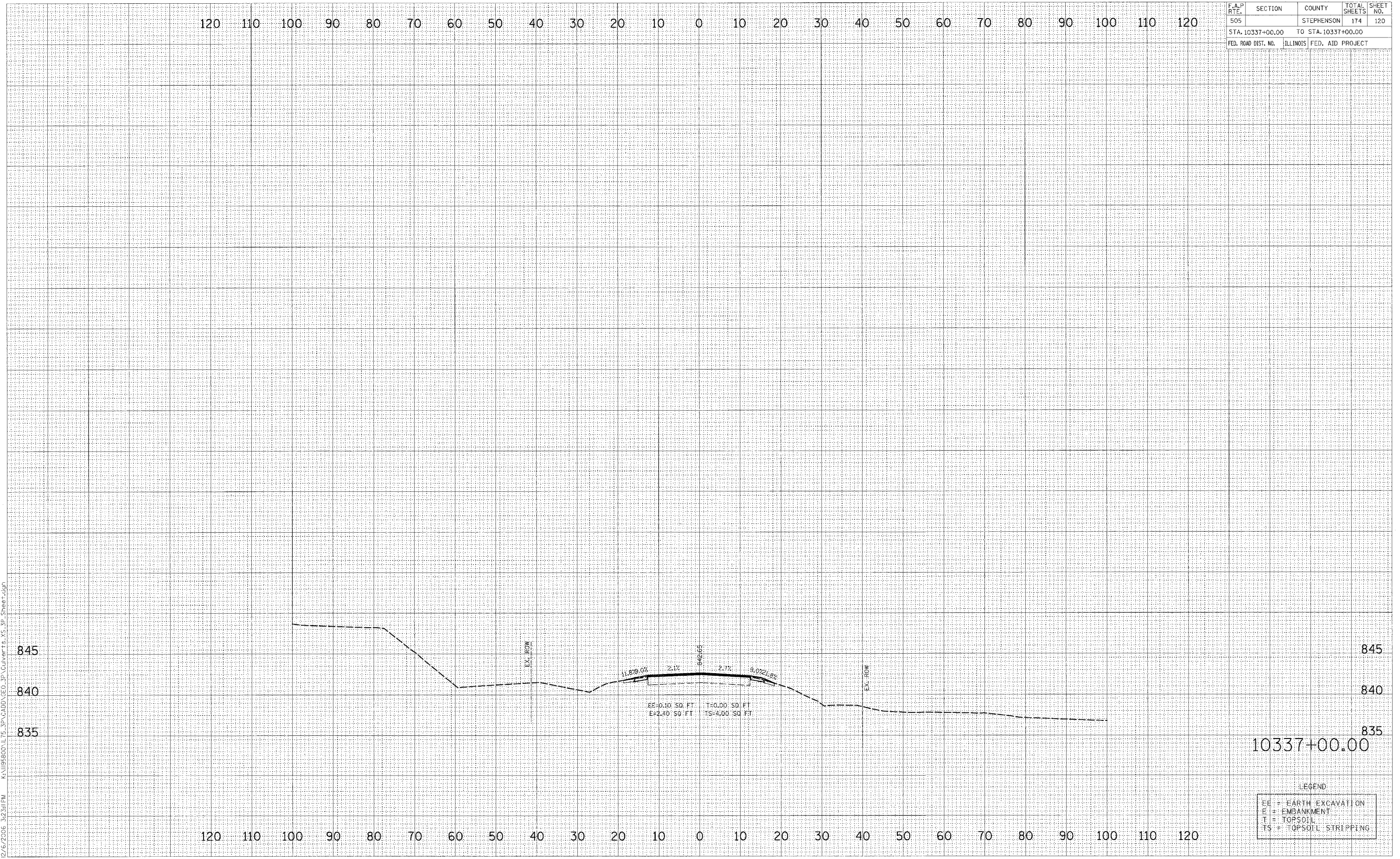
EE	= EARTH EXCAVATION
E	= EMBANKMENT
T	= TOPSOIL
TS	= TOPSOIL STRIPPING

F.A.P. RTE.	SECTION	COUNTY	TOTAL SHEETS	SHEET NO.
505		STEPHENSON	174	120
STA. 10337+00.00		TO STA. 10337+00.00		
FED. ROAD DIST. NO.		ILLINOIS FED. AID PROJECT		

DATE	
BY	
SAVED	
TEMPLATE	
AREAS CHECKED	
FINAL SURVEY	
NOTE BOOK	
NO.	

DATE	
BY	
SAVED	
TEMPLATE	
AREAS CHECKED	
ORIGINAL SURVEY	
NOTE BOOK	
NO.	

2/6/2006 3:23:11 PM K:\10337\10337-3P\CADD\10337-3P\Culvert\TS_XS_3P_Sheet7.dgn



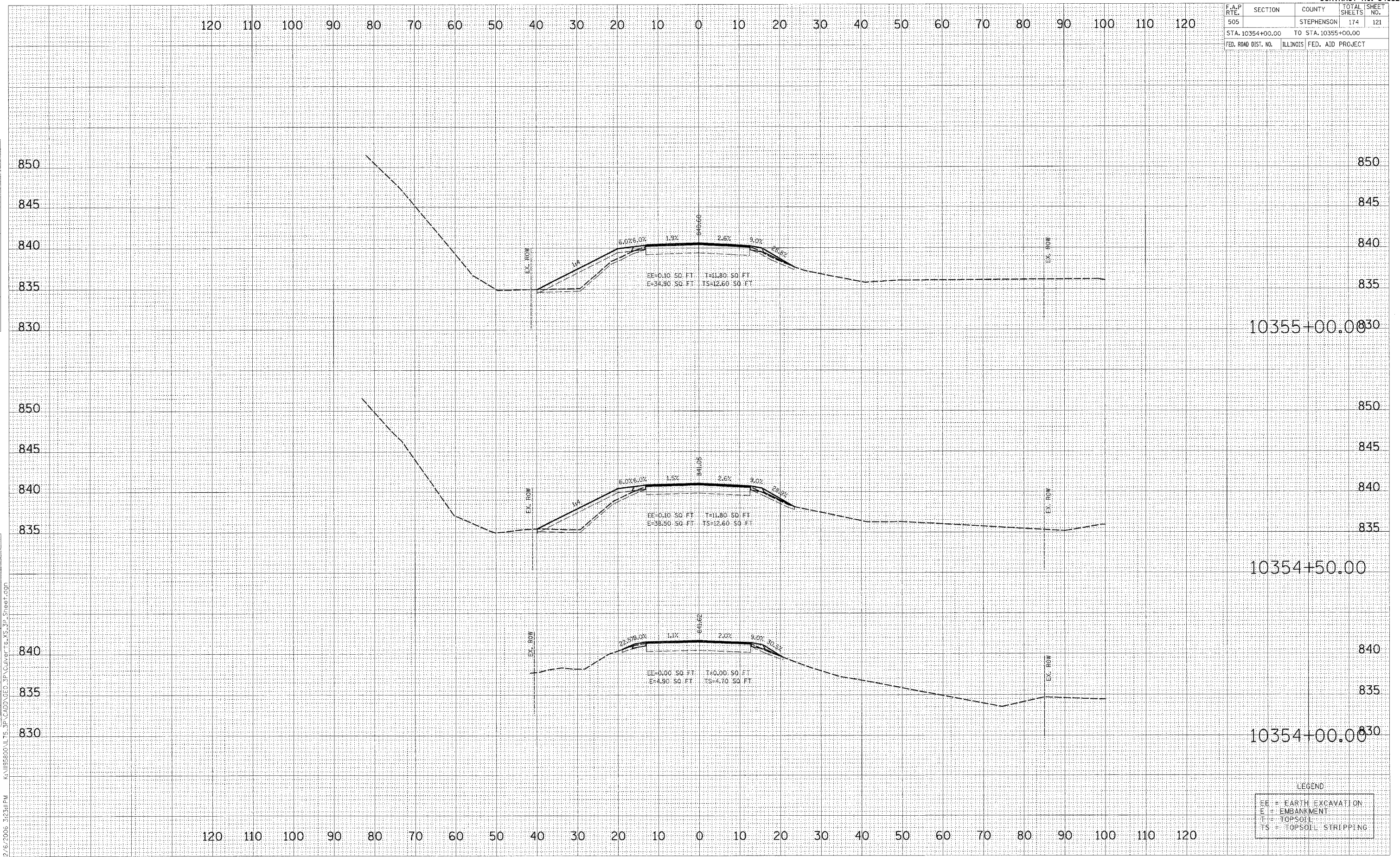
LEGEND

EE	= EARTH EXCAVATION
E	= EMBANKMENT
T	= TOPSOIL
TS	= TOPSOIL STRIPPING

F.A.P. RTE.	SECTION	COUNTY	TOTAL SHEETS	SHEET NO.
505		STEPHENSON	174	121
STA. 10354+00.00		TO STA. 10355+00.00		
FED. ROAD DIST. NO.		ILLINOIS FED. AID PROJECT		

DATE	BY	
	DATE	
	DATE	
	DATE	
	DATE	
DATE	BY	
	DATE	
	DATE	
	DATE	
	DATE	
DATE	BY	
	DATE	
	DATE	
	DATE	
	DATE	

DATE	BY	
	DATE	
	DATE	
	DATE	
	DATE	
DATE	BY	
	DATE	
	DATE	
	DATE	
	DATE	
DATE	BY	
	DATE	
	DATE	
	DATE	
	DATE	



LEGEND

EE	= EARTH EXCAVATION
E	= EMBANKMENT
T	= TOPSOIL
TS	= TOPSOIL STRIPPING

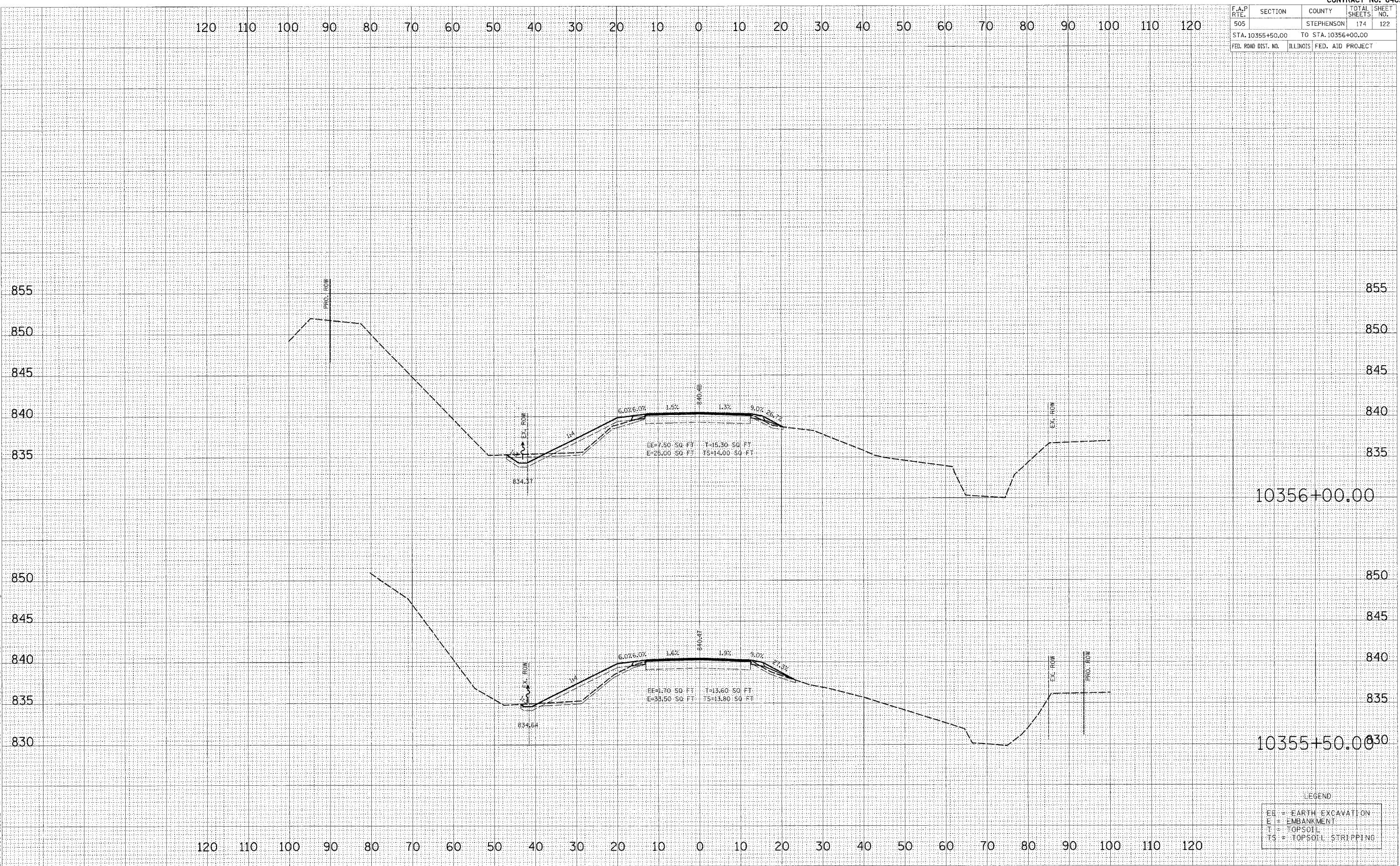
ORIGINAL SURVEY PLOTTED DATE AREAS CHECKED NO. 2/6/2006 3:23:11PM K:\1156800\1\TS_3P\CADD\GED_3P\Culvert\TS_XS_3P_Sheet.dgn

F.A.P. RTE.	SECTION	COUNTY	TOTAL SHEETS	SHEET NO.
505		STEPHENSON	174	122
STA. 10355+50.00		TO STA. 10356+00.00		
FED. ROAD DIST. NO.		ILLINOIS FED. AID PROJECT		

DATE
BY
SURVEYED
PLOTTED
NOTE BOOK
AREAS CHECKED

DATE
BY
ORIGINAL SURVEY
PLOTTED
NOTE BOOK
AREAS CHECKED

2/6/2006 3:23:12 PM K:\1035500\175-3P\CADD\GEO_3P\CulvertTs_XS_3P_Sheet1.dgn



LEGEND

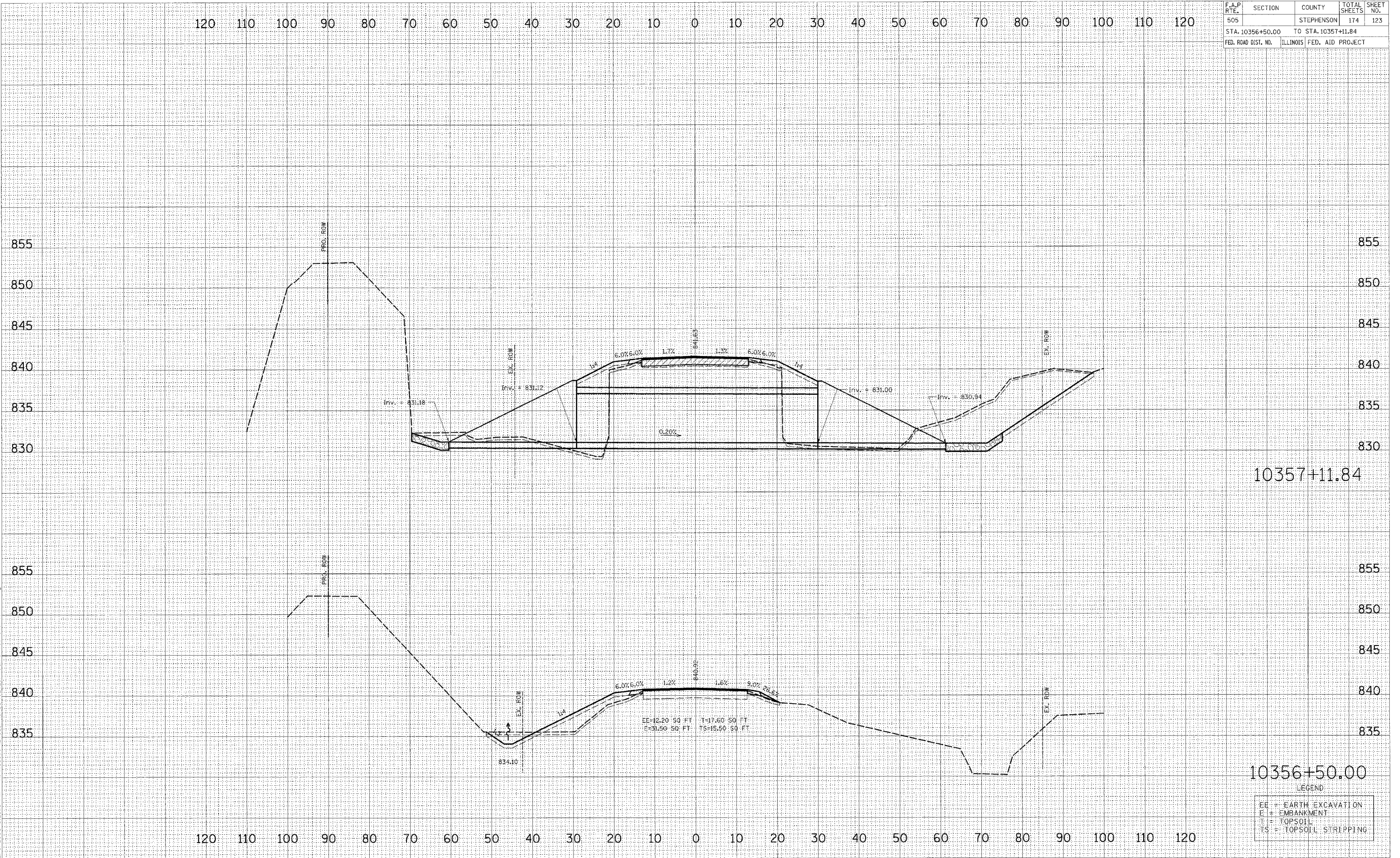
EE	= EARTH EXCAVATION
E	= EMBANKMENT
T	= TOPSOIL
TS	= TOPSOIL STRIPPING

F.A.P. RTE.	SECTION	COUNTY	TOTAL SHEETS	SHEET NO.
505		STEPHENSON	174	123
STA. 10356+50.00		TO STA. 10357+11.84		
FED. ROAD DIST. NO.	ILLINOIS FED. AID PROJECT			

DATE	BY
FINAL SURVEY	
SURVEYED	
PLOTTED	
NOTE BOOK	
AREAS CHECKED	
NO.	

DATE	BY
ORIGINAL SURVEY	
SURVEYED	
PLOTTED	
NOTE BOOK	
AREAS CHECKED	
NO.	

2/6/2006 3:23:43 PM K:\1035600\1175_3P\CADD\GEO_3P\Culvert\8-XS_3P_Sheet1.dgn



10357+11.84

10356+50.00

LEGEND

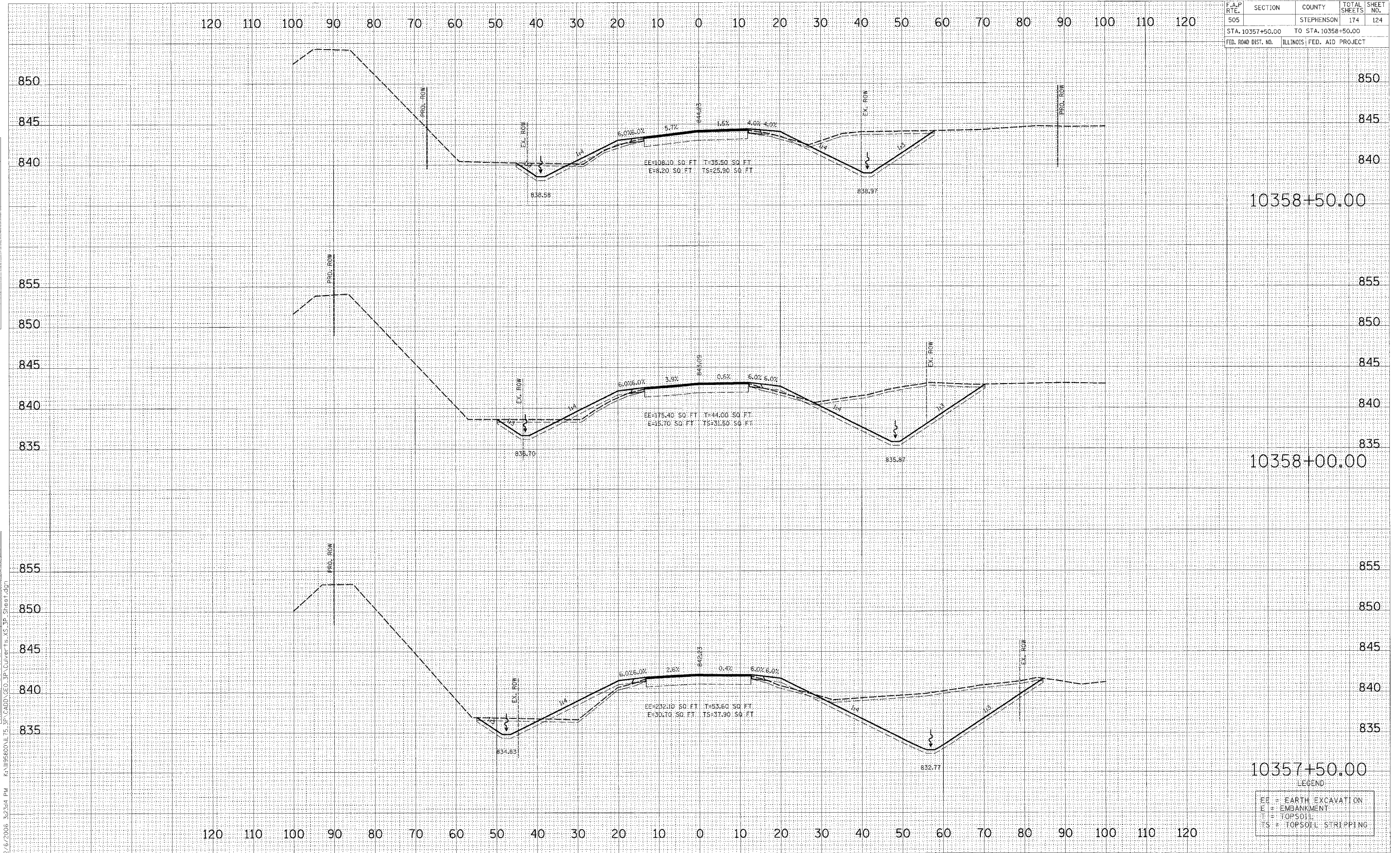
EE	= EARTH EXCAVATION
E	= EMBANKMENT
T	= TOPSOIL
TS	= TOPSOIL STRIPPING

F.A.P. RTE.	SECTION	COUNTY	TOTAL SHEETS	SHEET NO.
505		STEPHENSON	174	124
STA. 10357+50.00		TO STA. 10358+50.00		
FED. ROAD DIST. NO.		ILLINOIS FED. AID PROJECT		

DATE	
BY	
FINAL SURVEY	
PLOTTED	
NOTE BOOK	
AREAS CHECKED	

DATE	
BY	
ORIGINAL SURVEY	
PLOTTED	
NOTE BOOK	
AREAS CHECKED	

12/6/2006 3:23:44 PM K:\11195600\175_3P_CADD_GEO_3P_Culvert\175_XS_3P_Sheet.dgn



10357+50.00

LEGEND

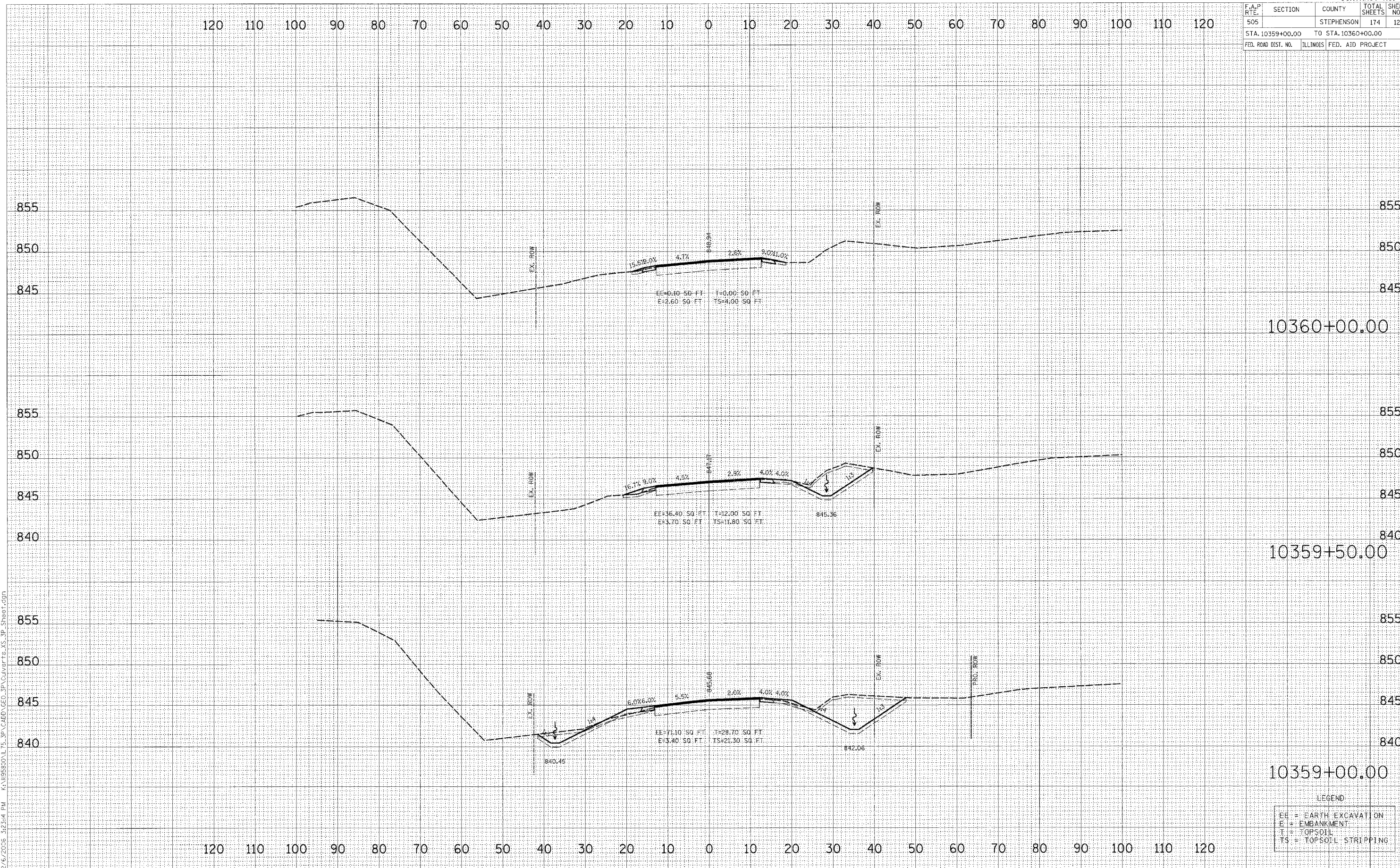
EE	= EARTH EXCAVATION
E	= EMBANKMENT
T	= TOPSOIL
TS	= TOPSOIL STRIPPING

F.A.P. RTE.	SECTION	COUNTY	TOTAL SHEETS	SHEET NO.
505		STEPHENSON	174	125
STA. 10359+00.00		TO STA. 10360+00.00		
FED. ROAD DIST. NO.	ILLINOIS FED. AID PROJECT			

DATE	BY

DATE	BY

K:\1195800\175_3P_CADD\GEO_3P_CULVERT\175_3P_Sheet1.dgn
12/6/2006 3:23:4 PM



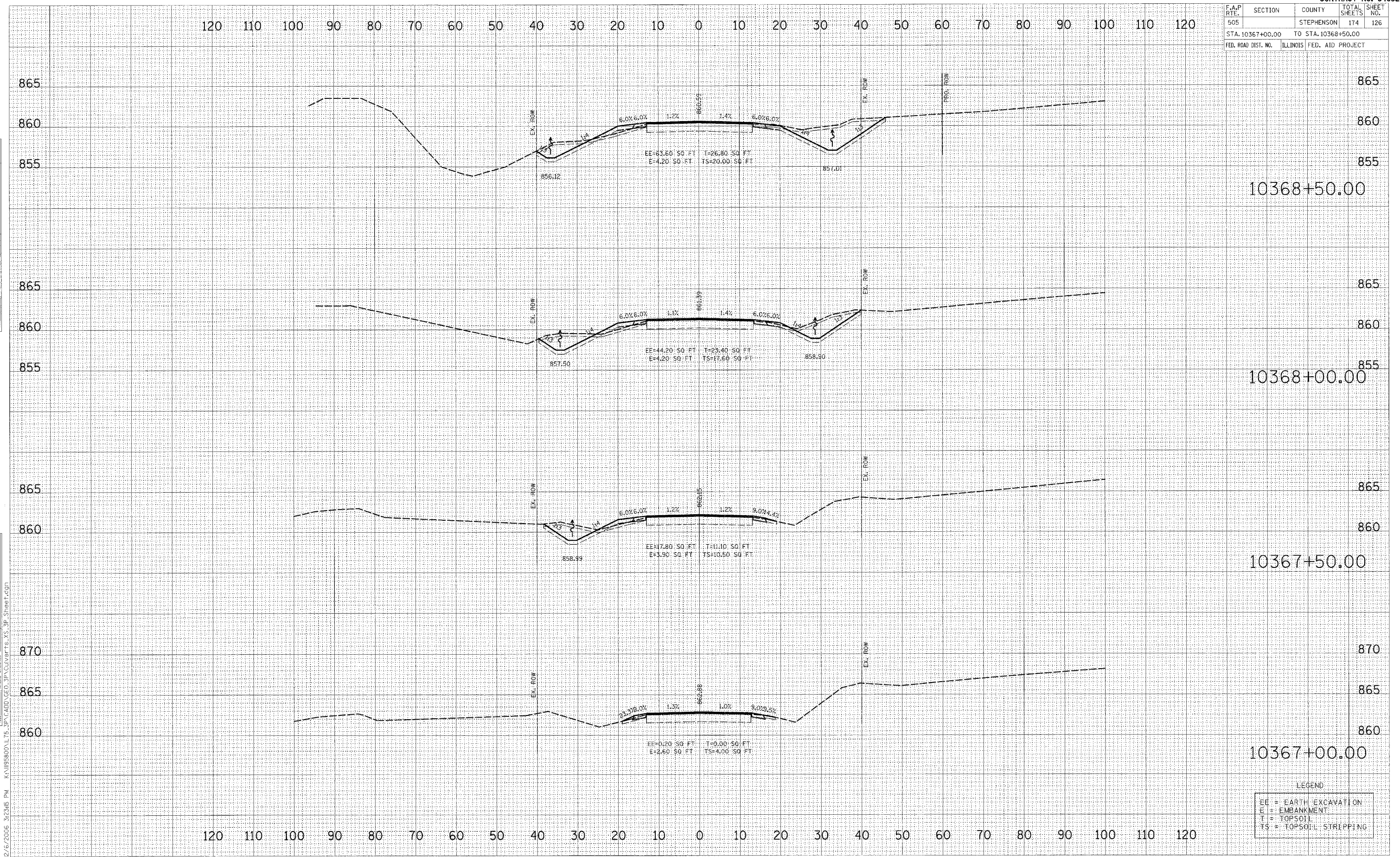
LEGEND

EE	= EARTH EXCAVATION
E	= EMBANKMENT
T	= TOPSOIL
TS	= TOPSOIL STRIPPING

F.A.P. RTE.	SECTION	COUNTY	TOTAL SHEETS	SHEET NO.
505		STEPHENSON	174	126
STA. 10367+00.00		TO STA. 10368+50.00		
FED. ROAD DIST. NO.		ILLINOIS FED. AID PROJECT		

DATE	
BY	
ORIGINAL SURVEY	
SAVED SURVEY	
PLOTTED	
NOTE BOOK	
AREAS CHECKED	
NO.	

DATE	
BY	
ORIGINAL SURVEY	
SAVED SURVEY	
PLOTTED	
NOTE BOOK	
AREAS CHECKED	
NO.	



LEGEND

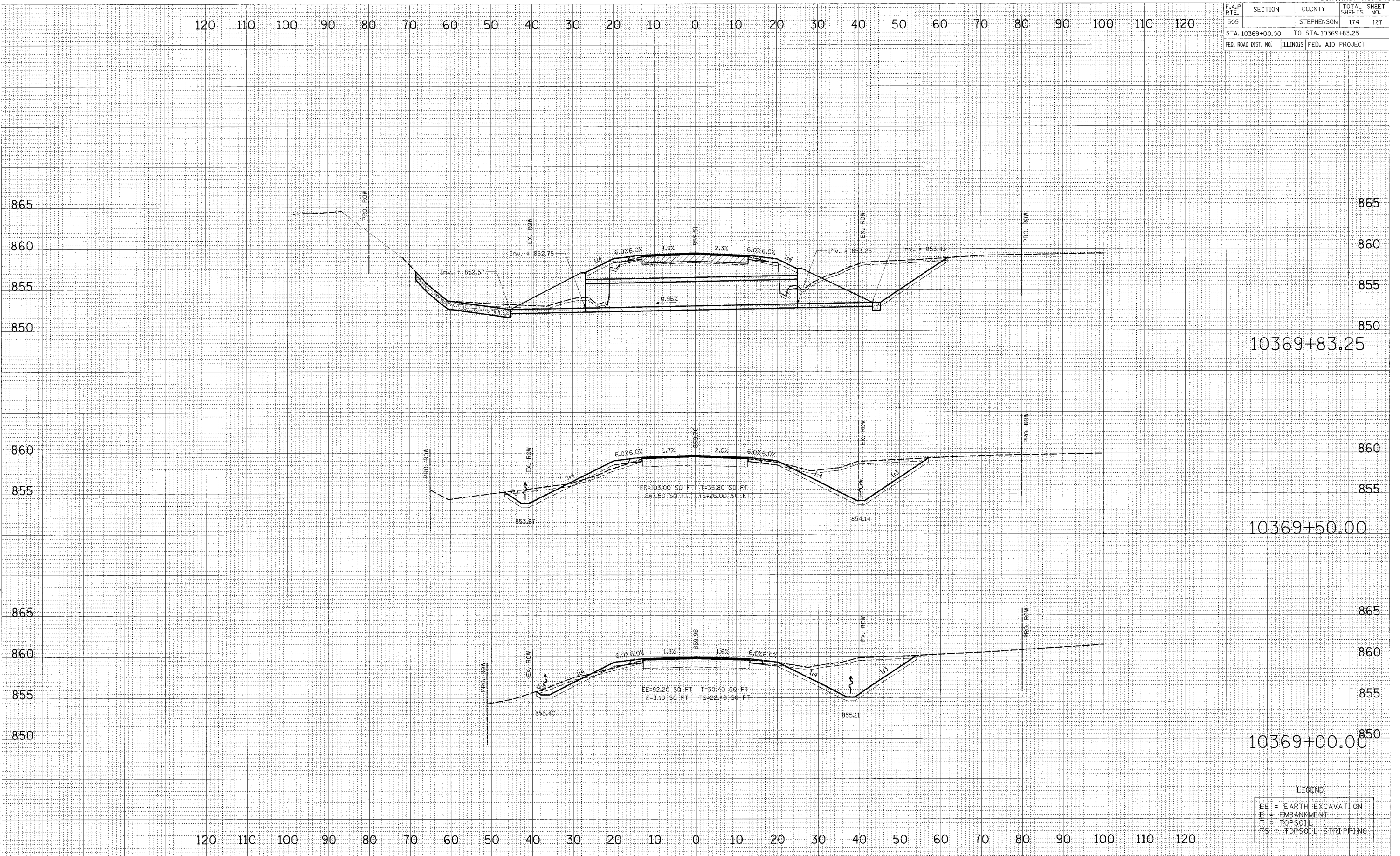
EE	= EARTH EXCAVATION
E	= EMBANKMENT
T	= TOPSOIL
TS	= TOPSOIL STRIPPING

F.A.P. RTE.	SECTION	COUNTY	TOTAL SHEETS	SHEET NO.
505		STEPHENSON	174	127
STA. 10369+00.00		TO STA. 10369+83.25		
FED. ROAD DIST. NO. ILLINOIS FED. AID PROJECT				

DATE	
BY	
FINAL SURVEY	
PLOTTED	
NOTE BOOK	
AREAS CHECKED	
NO.	

DATE	
BY	
ORIGINAL SURVEY	
PLOTTED	
NOTE BOOK	
AREAS CHECKED	
NO.	

12/6/2006 3:27:16 PM K:\11185600\117E_3P\CADD\10369_3P\Culvert\1S_XS_3P_Sheet.dgn



10369+83.25

10369+50.00

10369+00.00

LEGEND

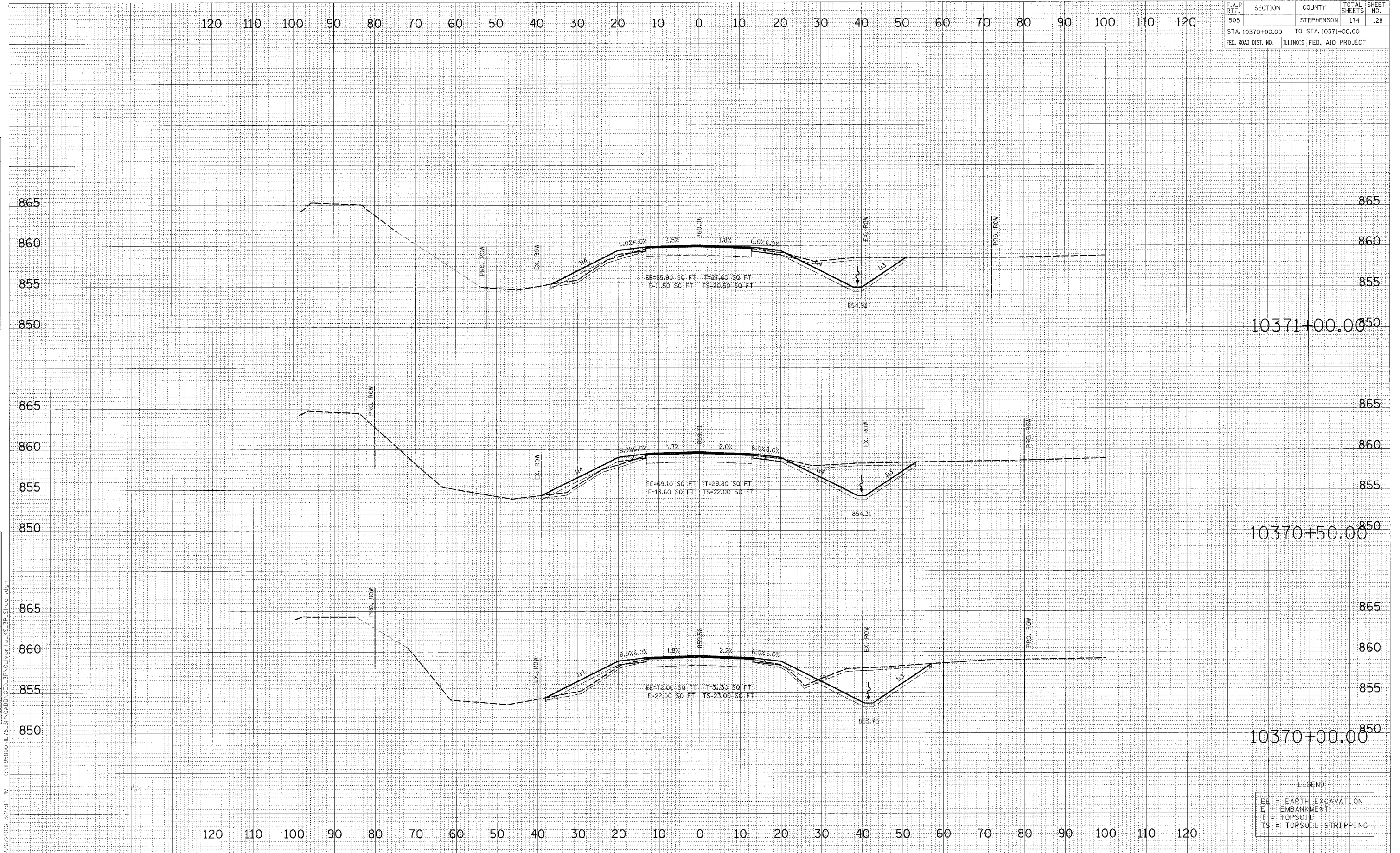
EE	= EARTH EXCAVATION
E	= EMBANKMENT
T	= TOPSOIL
TS	= TOPSOIL STRIPPING

F.A.P. RTE.	SECTION	COUNTY	TOTAL SHEETS	SHEET NO.
505		STEPHENSON	174	128
STA. 10370+00.00		TO STA. 10371+00.00		
FED. ROAD DIST. NO.		ILLINOIS FED. AID PROJECT		

DATE	
BY	
FINAL SURVEY	
SURVEYED	
PLOTTED	
NOTE BOOK	
AREAS CHECKED	
NO.	

DATE	
BY	
ORIGINAL SURVEY	
SURVEYED	
PLOTTED	
NOTE BOOK	
AREAS CHECKED	
NO.	

12/6/2006 3:23:17 PM K:\1115\PROJ\175_3P\CADD\GD_3P\Culvert\175_XS_3P_Sheet.dgn



LEGEND

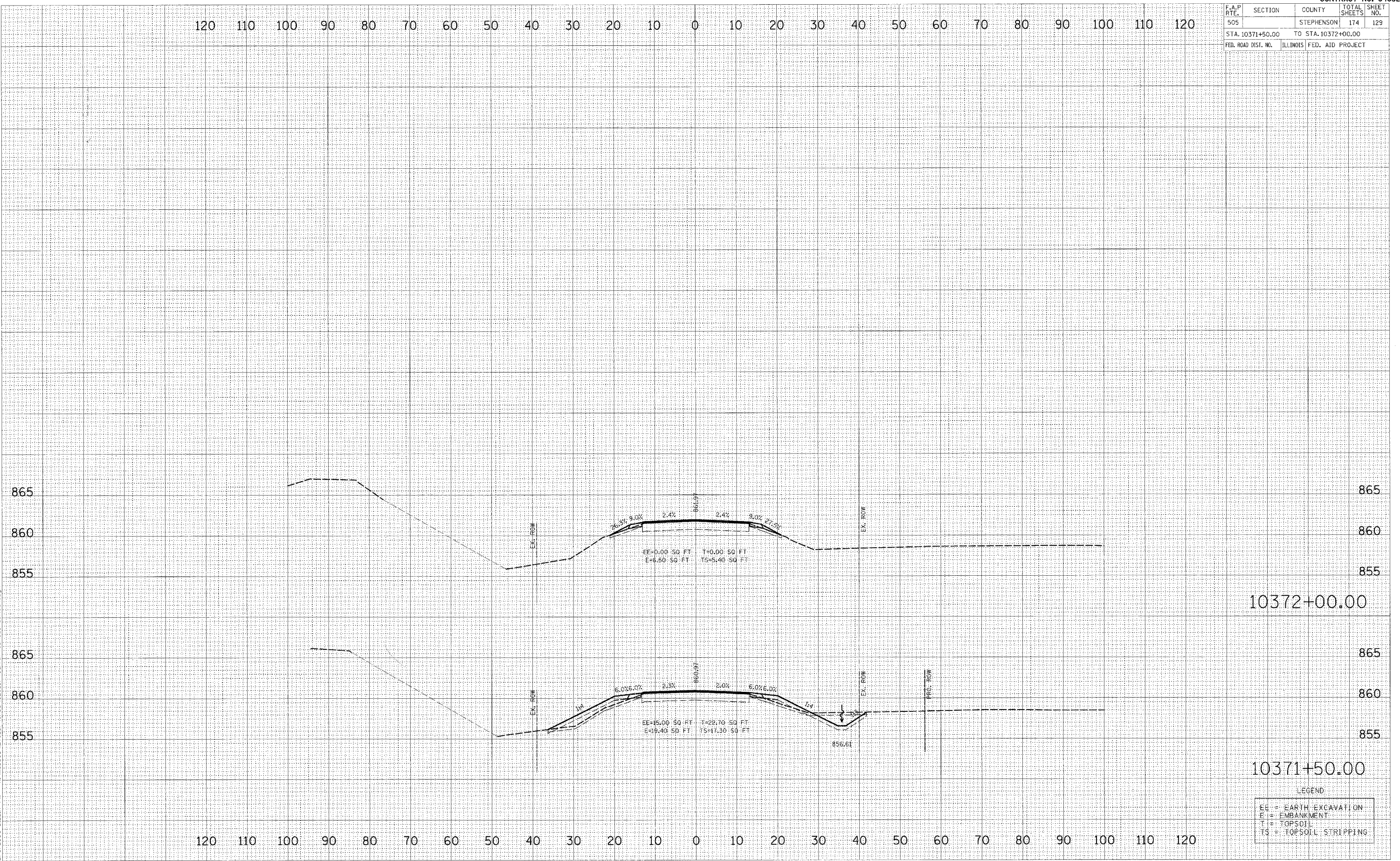
EE	= EARTH EXCAVATION
E	= EMBANKMENT
T	= TOPSOIL
TS	= TOPSOIL STRIPPING

F.A.P. RTE.	SECTION	COUNTY	TOTAL SHEETS	SHEET NO.
505		STEPHENSON	174	129
STA. 10371+50.00		TO STA. 10372+00.00		
FED. ROAD DIST. NO.		ILLINOIS FED. AID PROJECT		

DATE	
BY	
FINAL SURVEY	
PLOTTED	
NOTE BOOK	
AREAS CHECKED	
NO.	

DATE	
BY	
ORIGINAL SURVEY	
PLOTTED	
NOTE BOOK	
AREAS CHECKED	
NO.	

12/5/2006 3:23:17 PM K:\1185800\175_3P\CADD\175_3P\CULVERTS.XS 3P_Shoot.dgn



10372+00.00

10371+50.00

LEGEND

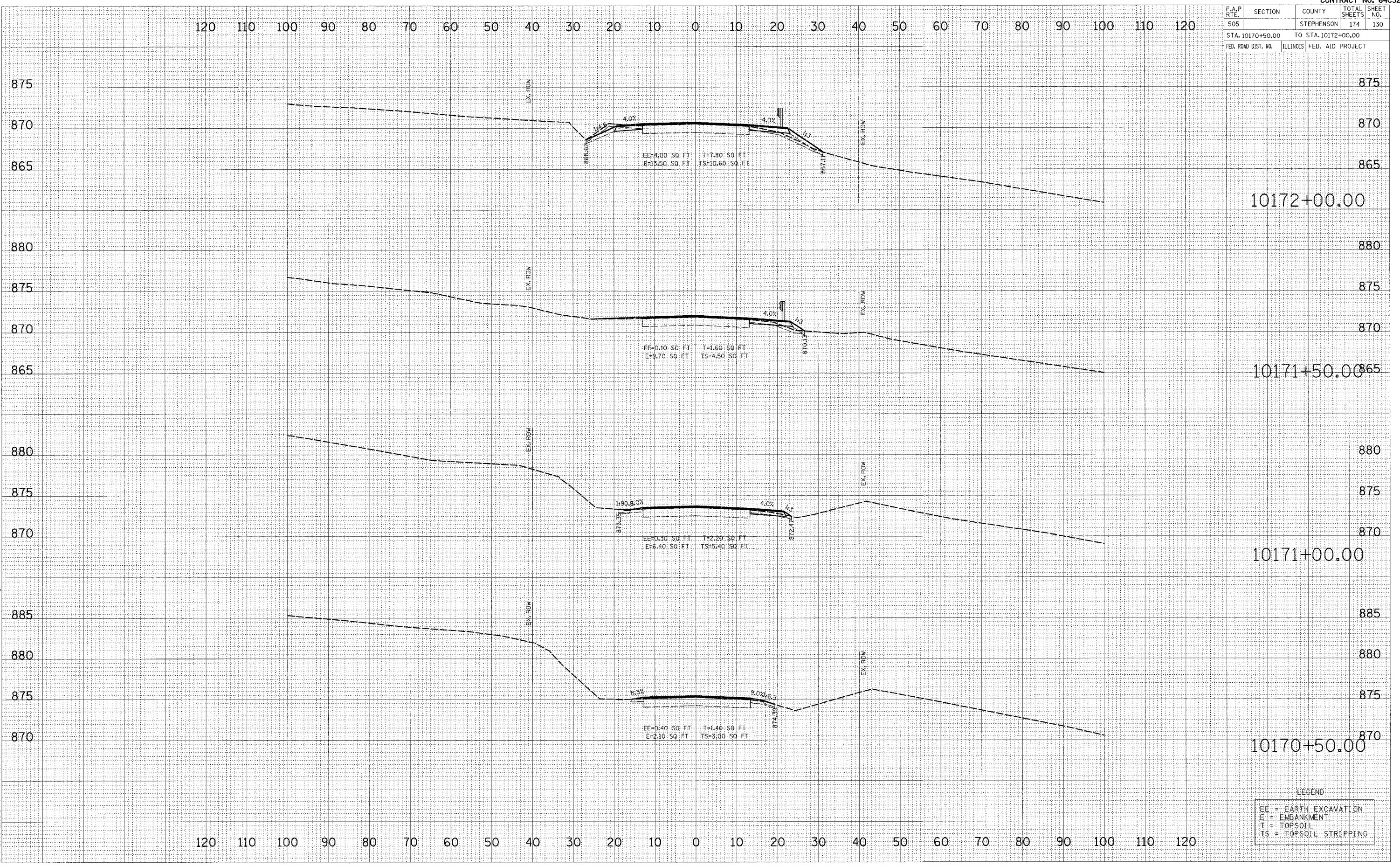
EE	= EARTH EXCAVATION
E	= EMBANKMENT
T	= TOPSOIL
TS	= TOPSOIL STRIPPING

F.A.P. RTE.	SECTION	COUNTY	TOTAL SHEETS	SHEET NO.
505		STEPHENSON	174	130
STA. 10170+50.00		TO STA. 10172+00.00		
FED. ROAD DIST. NO.	ILLINOIS	FED. AID PROJECT		

DATE: _____
 BY: _____
 ORIGINAL SURVEY PLOTTED DATE: _____
 NOTE BOOK NO.: _____
 AREAS CHECKED: _____

DATE: _____
 BY: _____
 ORIGINAL SURVEY PLOTTED DATE: _____
 NOTE BOOK NO.: _____
 AREAS CHECKED: _____

2/6/2006 2:32:20 PM K:\195600\L75-3P\CA00\GEO-3P\Guardrail_XS_3P_Sheet.dgn



LEGEND

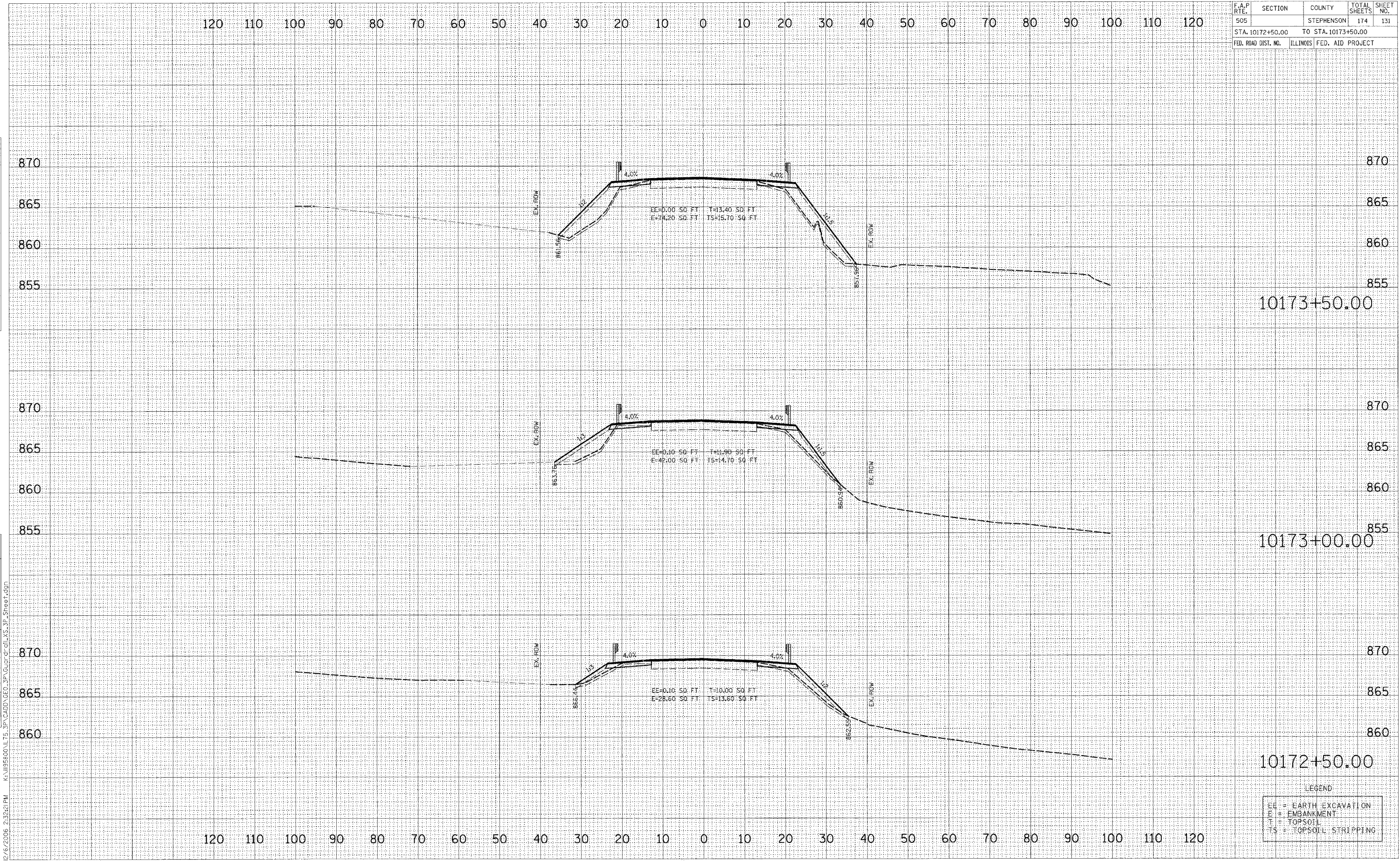
EE	= EARTH EXCAVATION
E	= EMBANKMENT
T	= TOPSOIL
TS	= TOPSOIL STRIPPING

**IL RTE 75 (3P)
 GUARDRAIL**

F.A.P. RTE.	SECTION	COUNTY	TOTAL SHEETS	SHEET NO.
505		STEPHENSON	174	131
STA. 10172+50.00		TO STA. 10173+50.00		
FED. ROAD DIST. NO.		ILLINOIS FED. AID PROJECT		

DATE	
BY	
FINAL SURVEY	SURVEYED
NOTE BOOK	PLOTTED
NO.	AREAS CHECKED

DATE	
BY	
ORIGINAL SURVEY	SURVEYED
NOTE BOOK	PLOTTED
NO.	AREAS CHECKED



LEGEND

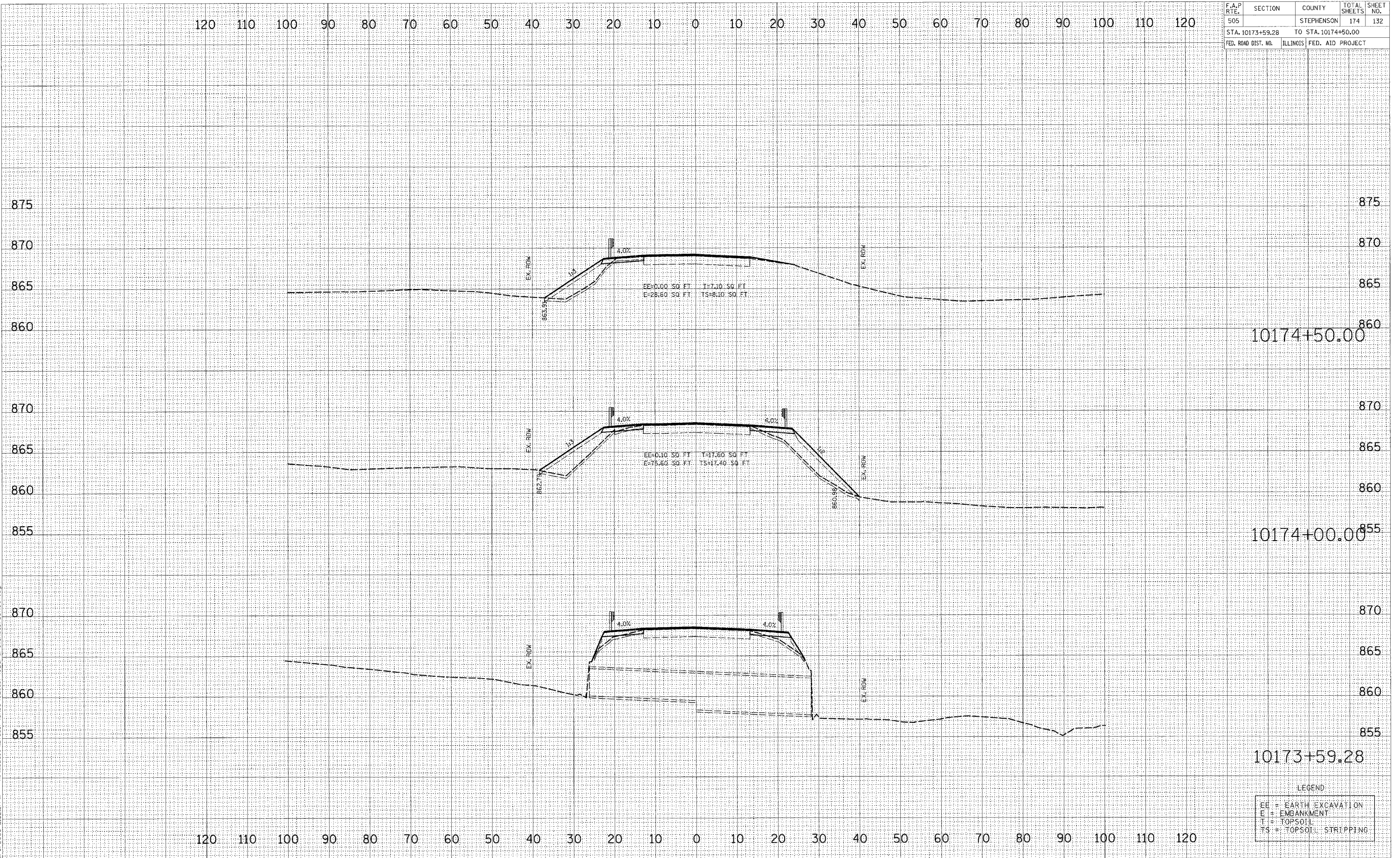
EE	=	EARTH EXCAVATION
E	=	EMBANKMENT
T	=	TOPSOIL
TS	=	TOPSOIL STRIPPING

F.A.P. RTE.	SECTION	COUNTY	TOTAL SHEETS	SHEET NO.
505		STEPHENSON	174	132
STA. 10173+59.28		TO STA. 10174+50.00		
FED. ROAD DIST. NO.		ILLINOIS FED. AID PROJECT		

DATE	
BY	
FINAL SURVEY	
PLOTTED	
NOTE BOOK	
AREAS CHECKED	
NO.	

DATE	
BY	
ORIGINAL SURVEY	
PLOTTED	
NOTE BOOK	
AREAS CHECKED	
NO.	

2/6/2006 2:32:22 PM K:\10173+59.28\175_3P\CADD\GEO_3P\Guardrail.XS 3P Sheet.dgn



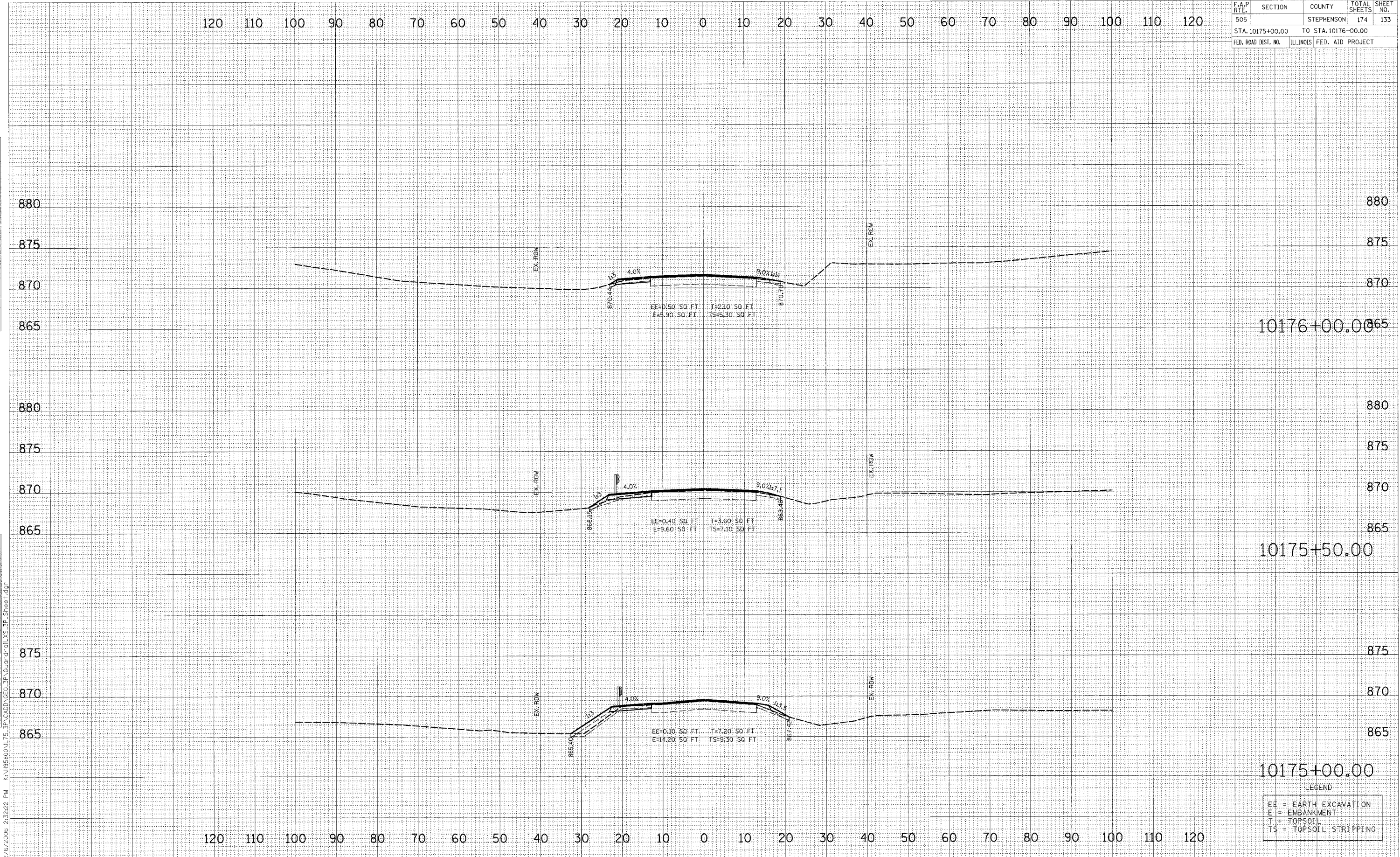
LEGEND

EE	= EARTH EXCAVATION
E	= EMBANKMENT
T	= TOPSOIL
TS	= TOPSOIL STRIPPING

F.A.P. RTE.	SECTION	COUNTY	TOTAL SHEETS	SHEET NO.
505		STEPHENSON	174	133
STA. 10175+00.00		TO STA. 10176+00.00		
FED. ROAD DIST. NO.		ILLINOIS FED. AID PROJECT		

FINAL SURVEY PLOTTED AREAS CHECKED
 BY: _____ DATE: _____
 SURVEY NO. _____
 NOTE BOOK NO. _____

ORIGINAL SURVEY PLOTTED AREAS CHECKED
 BY: _____ DATE: _____
 SURVEY NO. _____
 NOTE BOOK NO. _____



10176+00.00

10175+50.00

10175+00.00

LEGEND

EE	= EARTH EXCAVATION
E	= EMBANKMENT
T	= TOPSOIL
TS	= TOPSOIL STRIPPING

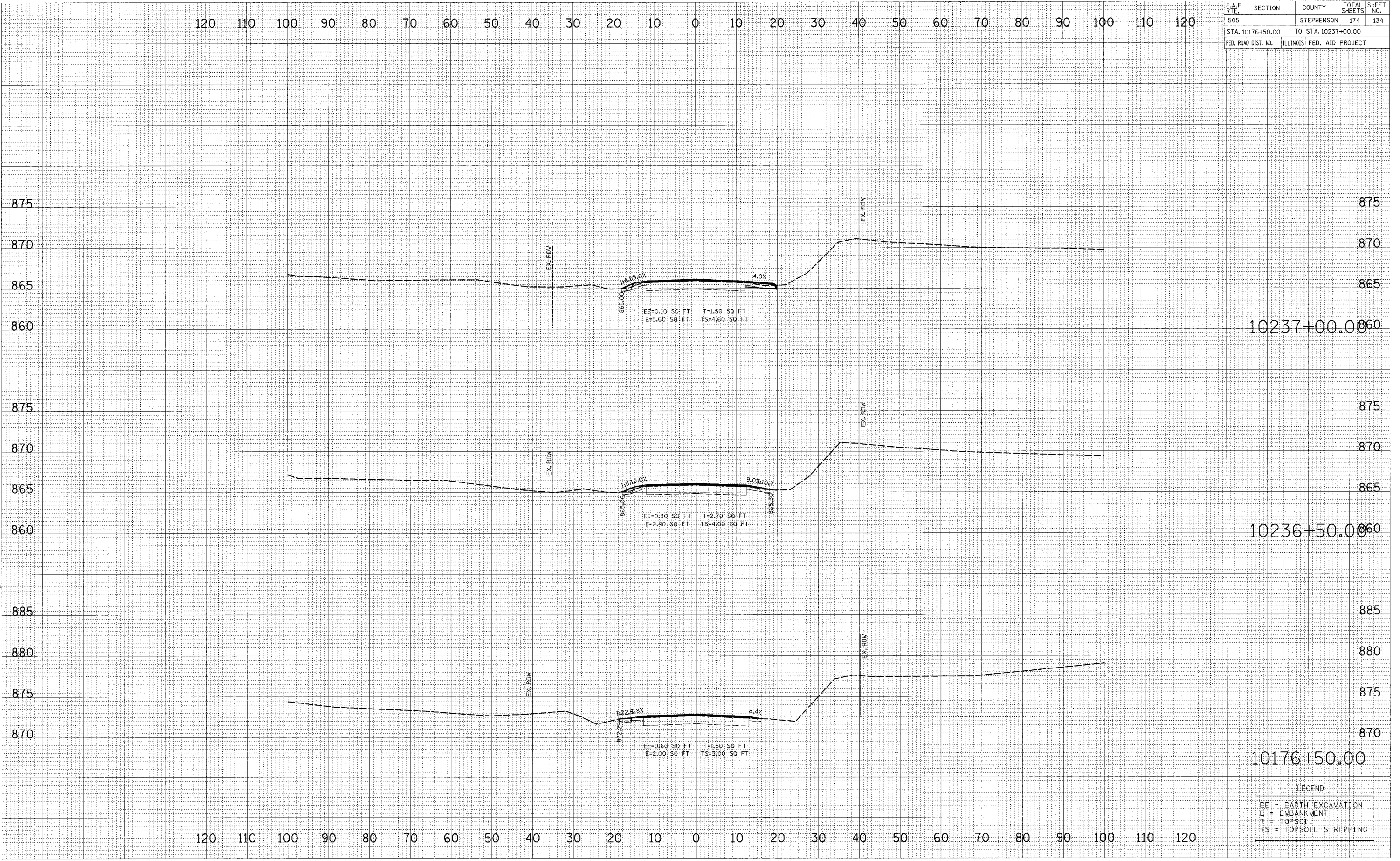
2/6/2006 2:32:22 PM K:\10155800\1175_3P\CAADD\GEO_3P\Guardrail_XS_3P_Sheet.dgn

F.A.P. RTE.	SECTION	COUNTY	TOTAL SHEETS	SHEET NO.
505		STEPHENSON	174	134
STA. 10176+50.00		TO STA. 10237+00.00		
FED. ROAD DIST. NO.		ILLINOIS FED. AID PROJECT		

FINAL SURVEYED	DATE
SURVEY	
PLOTTED	
NOTE BOOK	
AREAS CHECKED	
NO.	

ORIGINAL SURVEYED	DATE
SURVEY	
PLOTTED	
NOTE BOOK	
AREAS CHECKED	
NO.	

12/6/2006 2:32:23 PM K:\1995000\115_3P\CADD\020_3P\Guardrail_XS_3P_Sheet.dgn



LEGEND

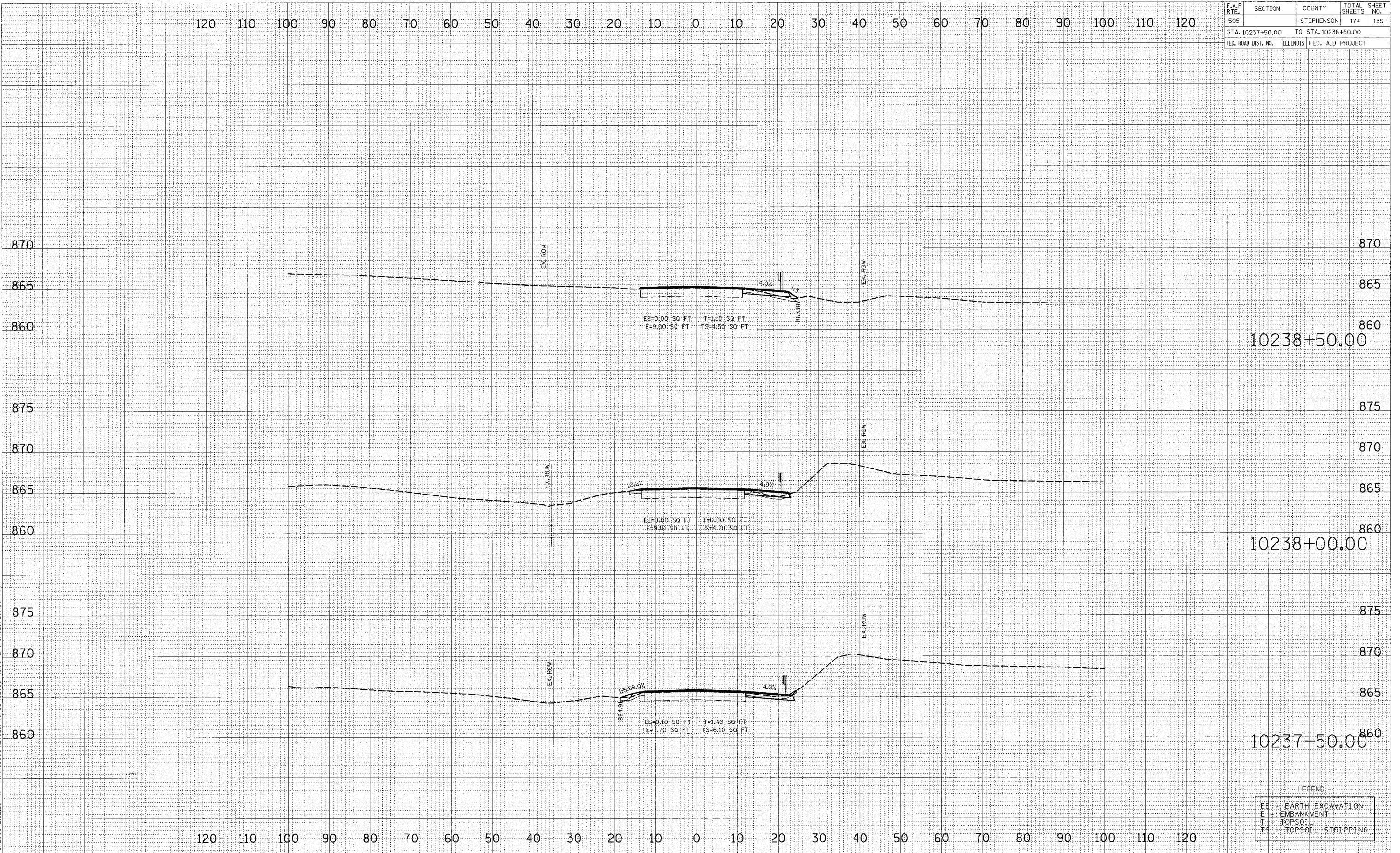
EE	= EARTH EXCAVATION
E	= EMBANKMENT
T	= TOPSOIL
TS	= TOPSOIL STRIPPING

F.A.P. RTE.	SECTION	COUNTY	TOTAL SHEETS	SHEET NO.
505		STEPHENSON	174	135
STA. 10237+50.00 TO STA. 10238+50.00				
FED. ROAD DIST. NO.		ILLINOIS FED. AID PROJECT		

DATE	BY

DATE	BY

12/6/2006 2:32:23 PM K:\1056800\175_3P\CADD\60_3P\Guardrail_XS_3P_Sheet.dgn



LEGEND

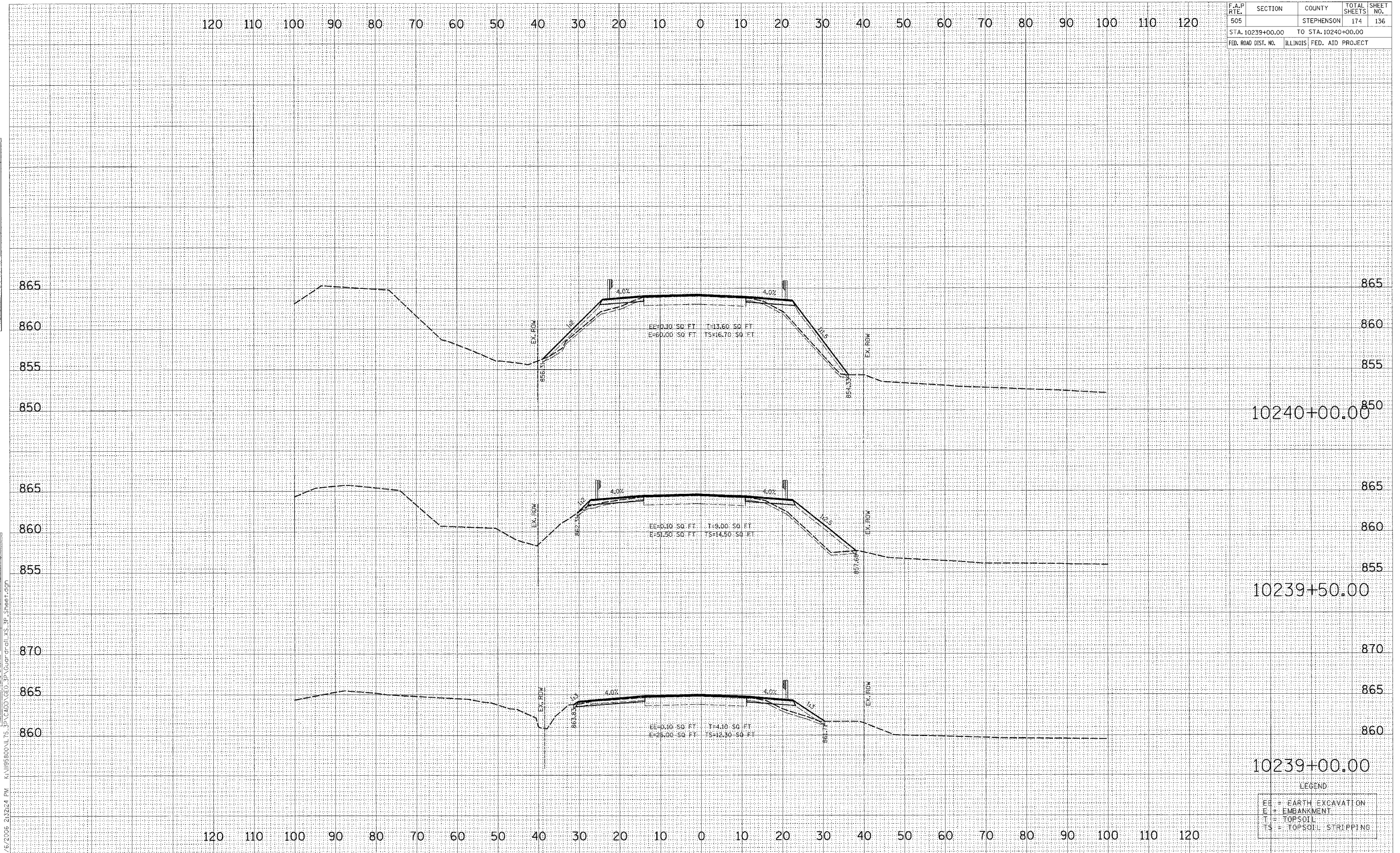
EE	= EARTH EXCAVATION
E	= EMBANKMENT
T	= TOPSOIL
TS	= TOPSOIL STRIPPING

**IL RTE 75 (3P)
GUARDRAIL**

F.A.P. RTE.	SECTION	COUNTY	TOTAL SHEETS	SHEET NO.
505		STEPHENSON	174	136
STA. 10239+00.00		TO STA. 10240+00.00		
FED. ROAD DIST. NO.		ILLINOIS FED. AID PROJECT		

FINAL SURVEY	REVIEWED	DATE
NOTE BOOK	TEMPLATE	
NO.	AREAS CHECKED	

ORIGINAL SURVEY	REVIEWED	DATE
NOTE BOOK	TEMPLATE	
NO.	AREAS CHECKED	



LEGEND

EE	= EARTH EXCAVATION
E	= EMBANKMENT
T	= TOPSOIL
TS	= TOPSOIL STRIPPING

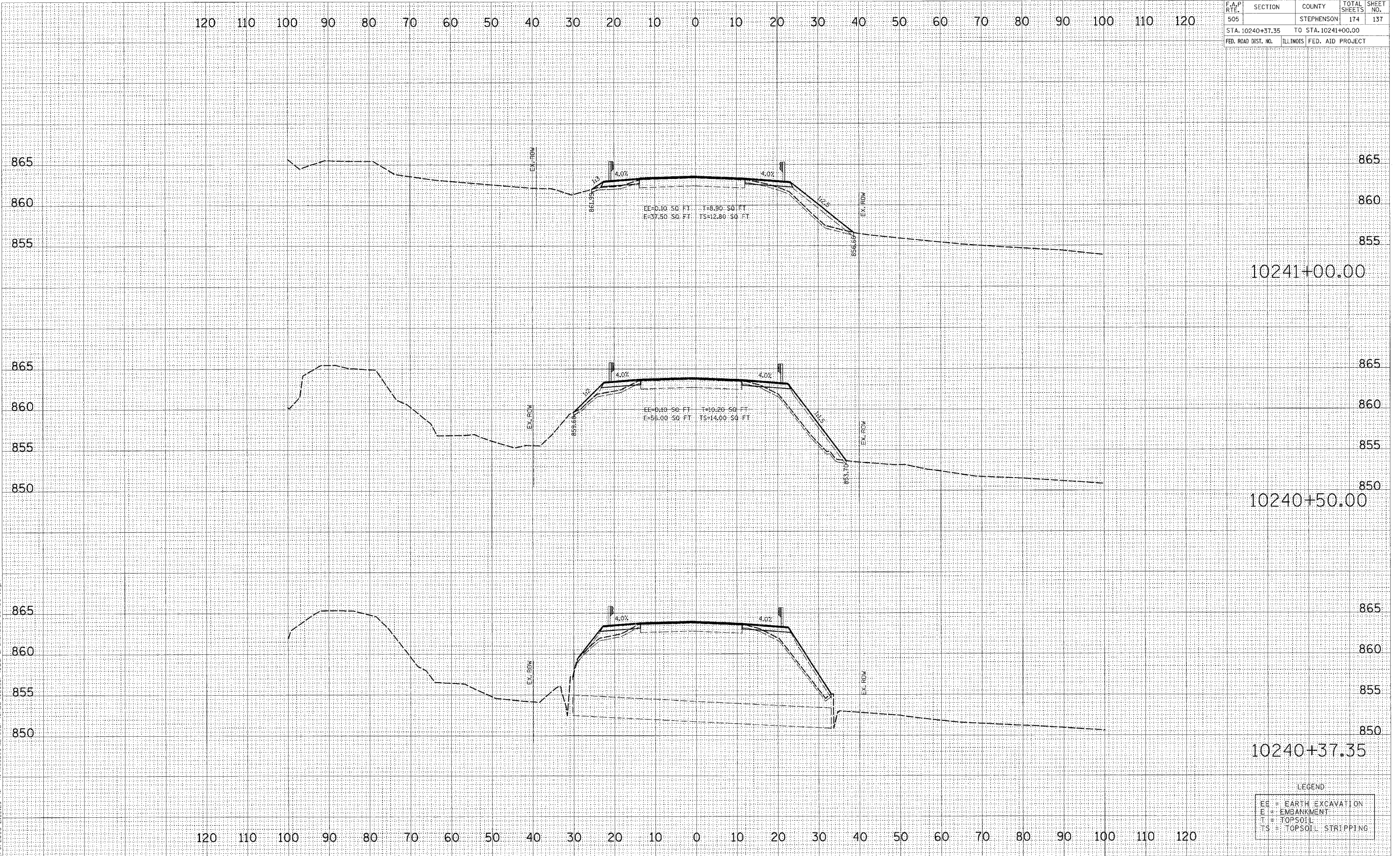
12/6/2006 9:22:24 PM K:\105800\175_3\CADD\VED_3P\Guardrail_XS_3P_Sheet1.dgn

F.A.P. RTE.	SECTION	COUNTY	TOTAL SHEETS	SHEET NO.
505		STEPHENSON	174	137
STA. 10240+37.35		TO STA. 10241+00.00		
FED. ROAD DIST. NO.		ILLINOIS FED. AID PROJECT		

BY	DATE

FINAL SURVEY	DATE

ORIGINAL SURVEY	DATE



BY	DATE

ORIGINAL SURVEY	DATE

2/6/2006 2:32:25 PM K:\1095800\1175_3P\CADD\GEO_3P\Guardrail_XS_3P_Sheet.dgn

LEGEND

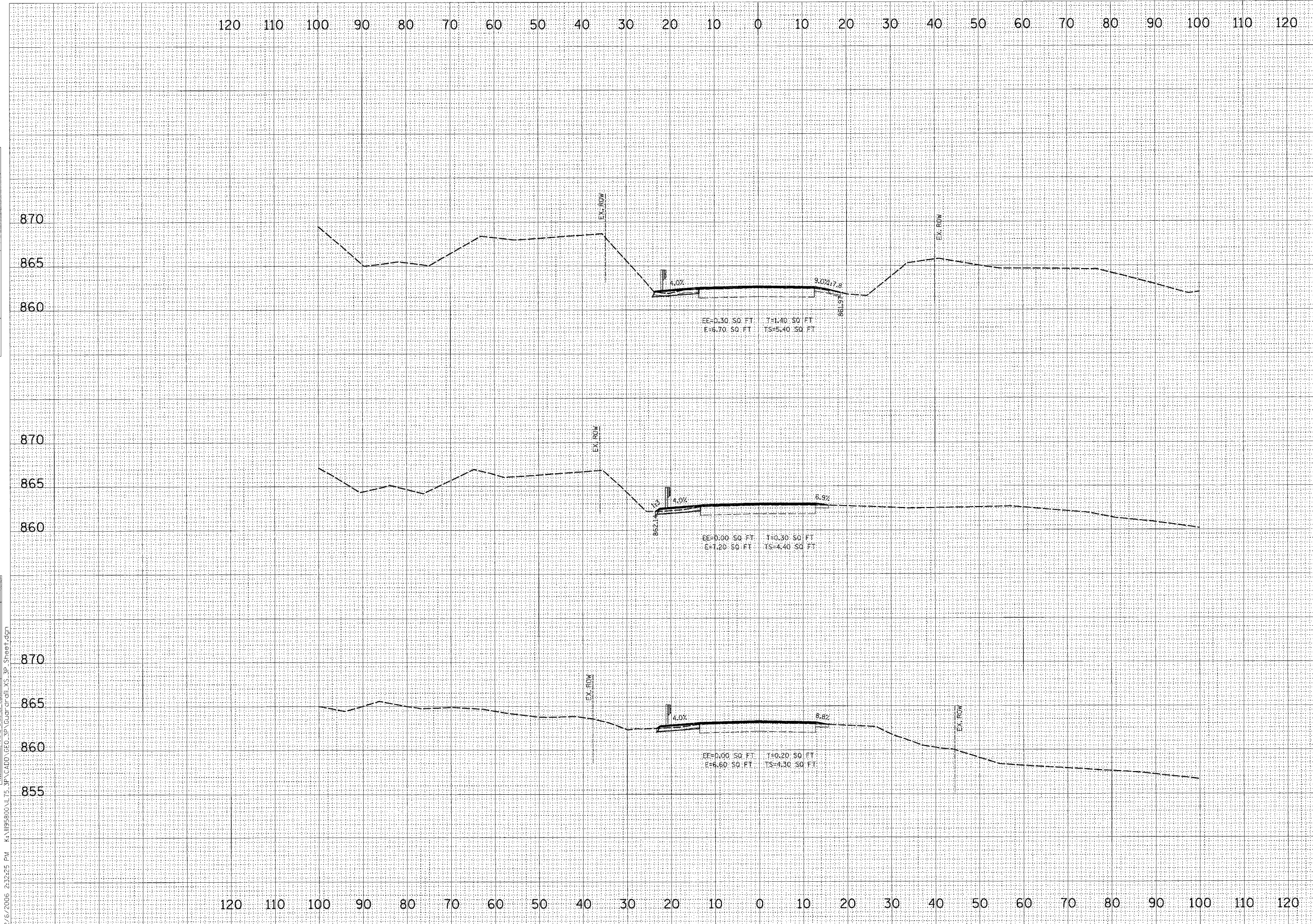
EE	=	EARTH EXCAVATION
E	=	EMBANKMENT
T	=	TOPSOIL
TS	=	TOPSOIL STRIPPING

**IL RTE 75 (3P)
GUARDRAIL**

F.A.P. RTE.	SECTION	COUNTY	TOTAL SHEETS	SHEET NO.
505		STEPHENSON	174	138
STA. 10241+50.00		TO STA. 10242+50.00		
FED. ROAD DIST. NO.		ILLINOIS FED. AID PROJECT		

BY	DATE
FINAL SURVEY	
NOTED	
AREAS CHECKED	
NO.	

BY	DATE
ORIGINAL SURVEY	
NOTED	
AREAS CHECKED	
NO.	



10242+50.00

10242+00.00

10241+50.00

LEGEND

EE	= EARTH EXCAVATION
E	= EMBANKMENT
T	= TOPSOIL
TS	= TOPSOIL STRIPPING

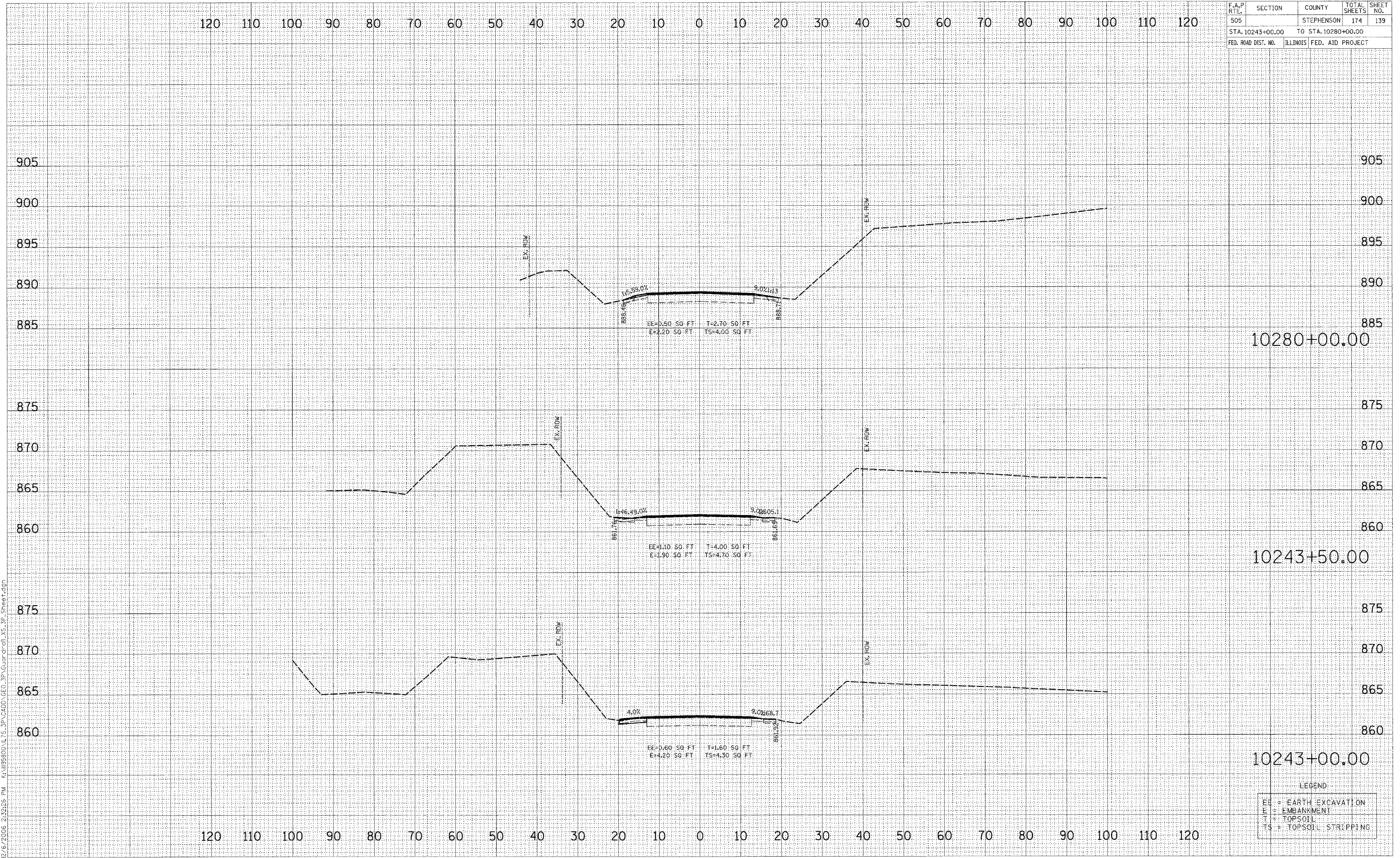
12/6/2006 2:32:25 PM K:\1095800\175_3P\CADD\GEO_3P\Guardrail_XS_3P_Sheet.dgn

F.A.P. RTE.	SECTION	COUNTY	TOTAL SHEETS	SHEET NO.
505		STEPHENSON	174	139
STA. 10243+00.00		TO STA. 10280+00.00		
FED. ROAD DIST. NO.		ILLINOIS FED. AID PROJECT		

FINAL SURVEY	DATE
SURVEYED	BY
NOTE BOOK	
TEMPLATE	
AREAS CHECKED	
NO.	

ORIGINAL SURVEY	DATE
SURVEYED	BY
NOTE BOOK	
TEMPLATE	
AREAS CHECKED	
NO.	

12/6/2006 2:32:26 PM K:\105800\115_3P\CADD\Geo_3P\Guardrail_XS_3P_Sheet1.dgn



LEGEND

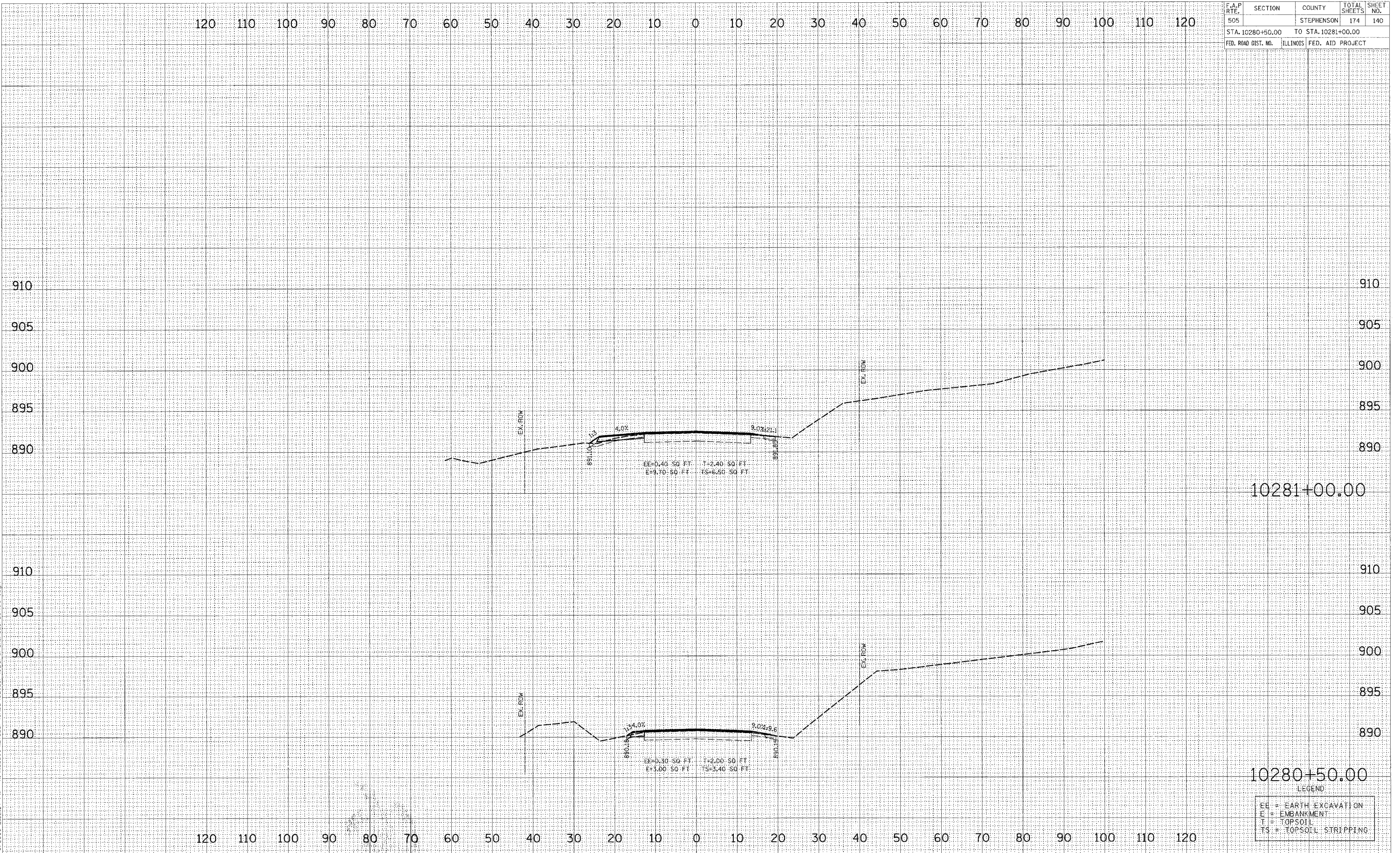
EE	= EARTH EXCAVATION
E	= EMBANKMENT
T	= TOPSOIL
TS	= TOPSOIL STRIPPING

F.A.P. RTE.	SECTION	COUNTY	TOTAL SHEETS	SHEET NO.
505		STEPHENSON	174	140
STA. 10280+50.00		TO STA. 10281+00.00		
FED. ROAD DIST. NO.		ILLINOIS FED. AID PROJECT		

DATE	
BY	
FINAL SURVEY	
PLOTTED	
NOTE BOOK	
AREAS CHECKED	

DATE	
BY	
ORIGINAL SURVEY	
PLOTTED	
NOTE BOOK	
AREAS CHECKED	

12/6/2006 2:32:27 PM K:\MSB900\175_3P\CADD\GEO_3P\Guardrail.XS_3P_Sheet.dgn

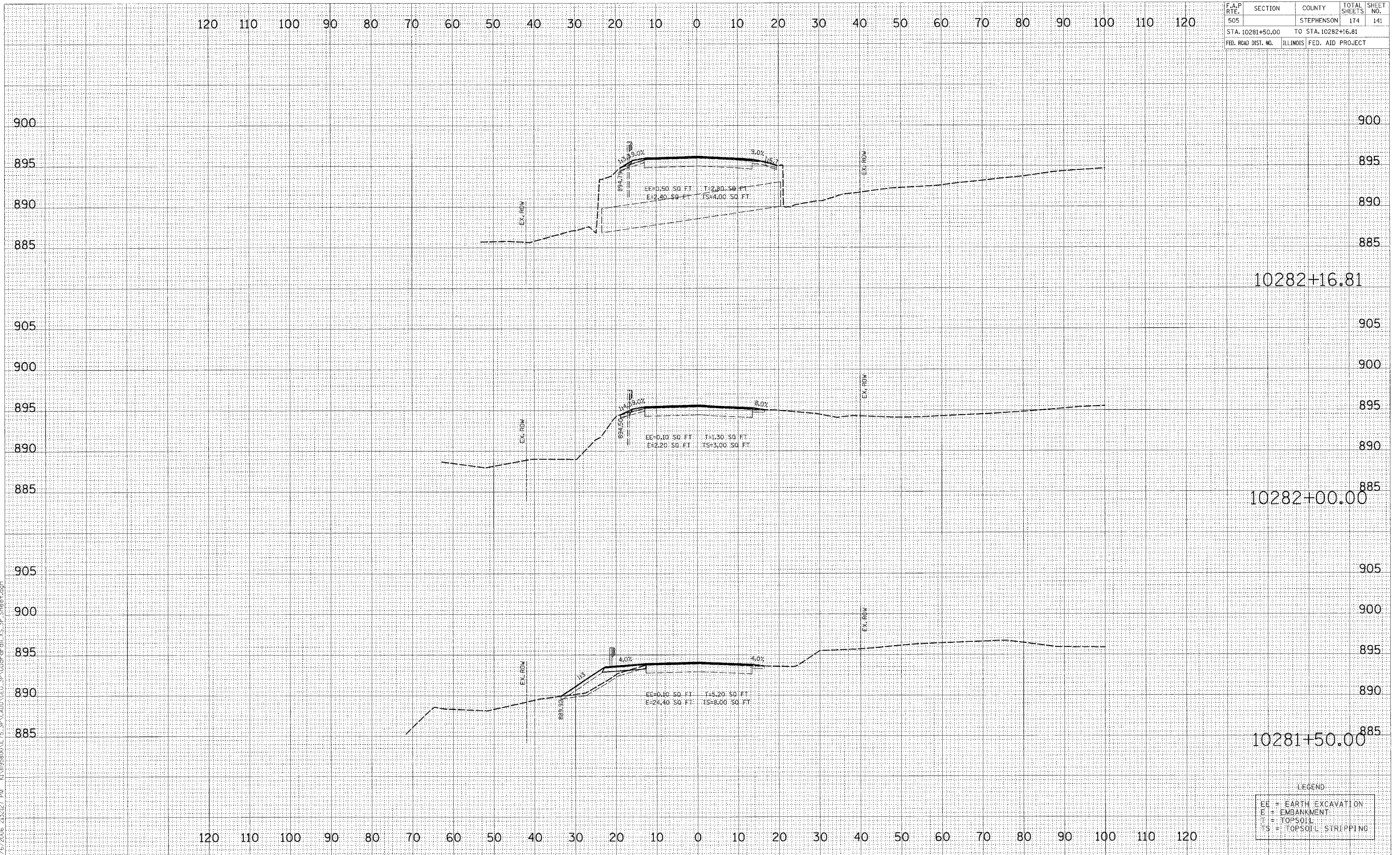


LEGEND

EE	= EARTH EXCAVATION
E	= EMBANKMENT
T	= TOPSOIL
TS	= TOPSOIL STRIPPING

**IL RTE 75 (3P)
GUARDRAIL**

F.A.P. RTE.	SECTION	COUNTY	TOTAL SHEETS	SHEET NO.
505		STEPHENSON	174	141
STA. 10281+50.00		TO STA. 10282+16.81		
FED. ROAD DIST. NO.		ILLINOIS FED. AID PROJECT		



DATE	
BY	
FINAL SURVEY	
PLOTTED	
NOTE BOOK	
AREAS CHECKED	
NO.	

DATE	
BY	
ORIGINAL SURVEY	
PLOTTED	
NOTE BOOK	
AREAS CHECKED	
NO.	

12/6/2006 2:32:27 PM K:\V\10281+50.00\175_3P\CADD\GEO_3P\Guardrail.XS_3P_Sheet.dgn

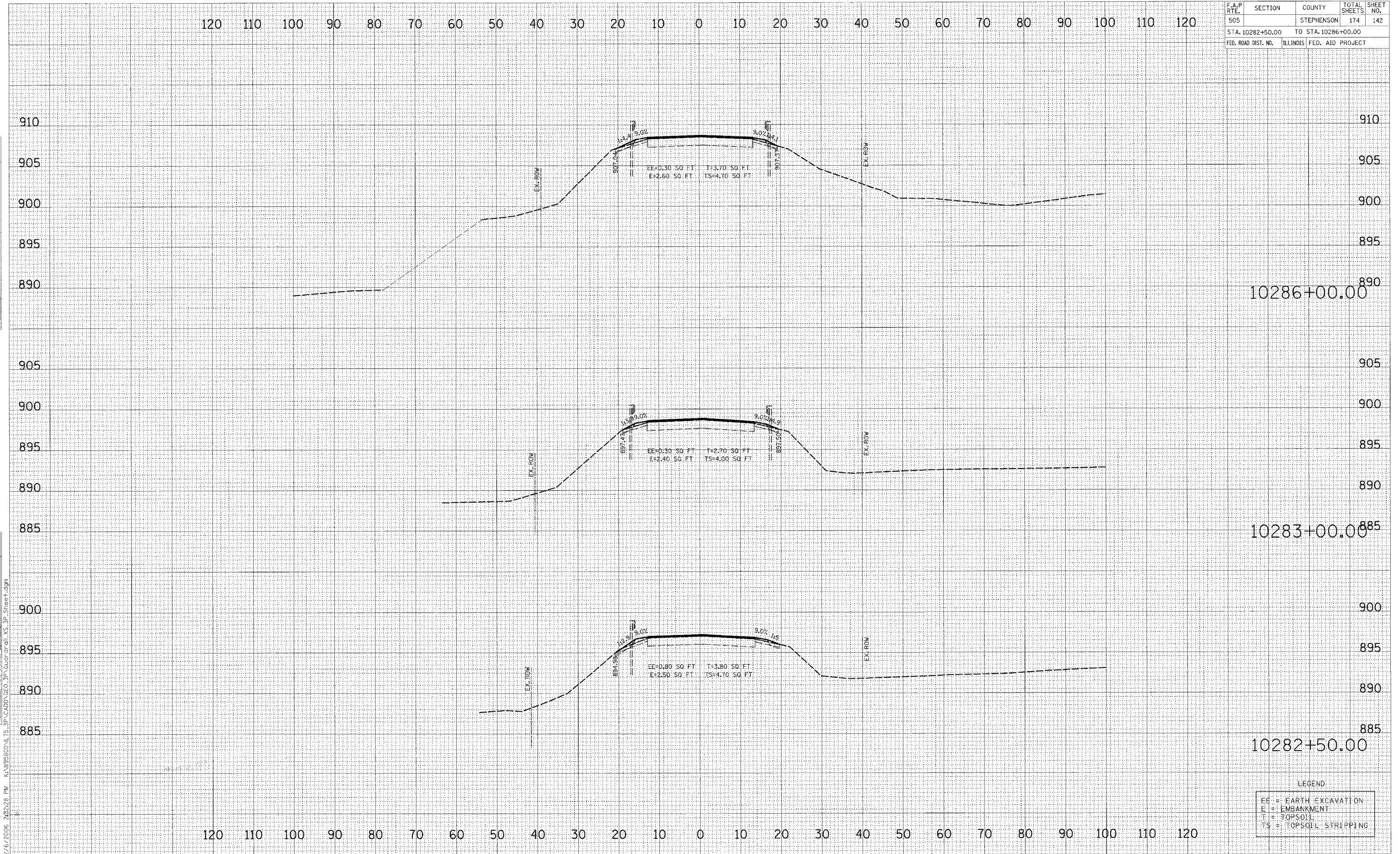
**IL RTE 75 (3P)
GUARDRAIL**

F.A.P. RTE.	SECTION	COUNTY	TOTAL SHEETS	SHEET NO.
505		STEPHENSON	174	142
STA. 10282+50.00		TO STA. 10286+00.00		
FED. ROAD DIST. NO.		ILLINOIS FED. AID PROJECT		

DATE	
BY	
FINAL SURVEY	
SURVEYED	
PLOTTED	
NOTE BOOK	
AREAS CHECKED	
NO.	

DATE	
BY	
ORIGINAL SURVEY	
SURVEYED	
PLOTTED	
NOTE BOOK	
AREAS CHECKED	
NO.	

12/6/2006 2:22:28 PM K:\101956800\175_3P\CADD\AEO_3P\Cuor\Drill.XS_3P_Sheet.dgn



LEGEND

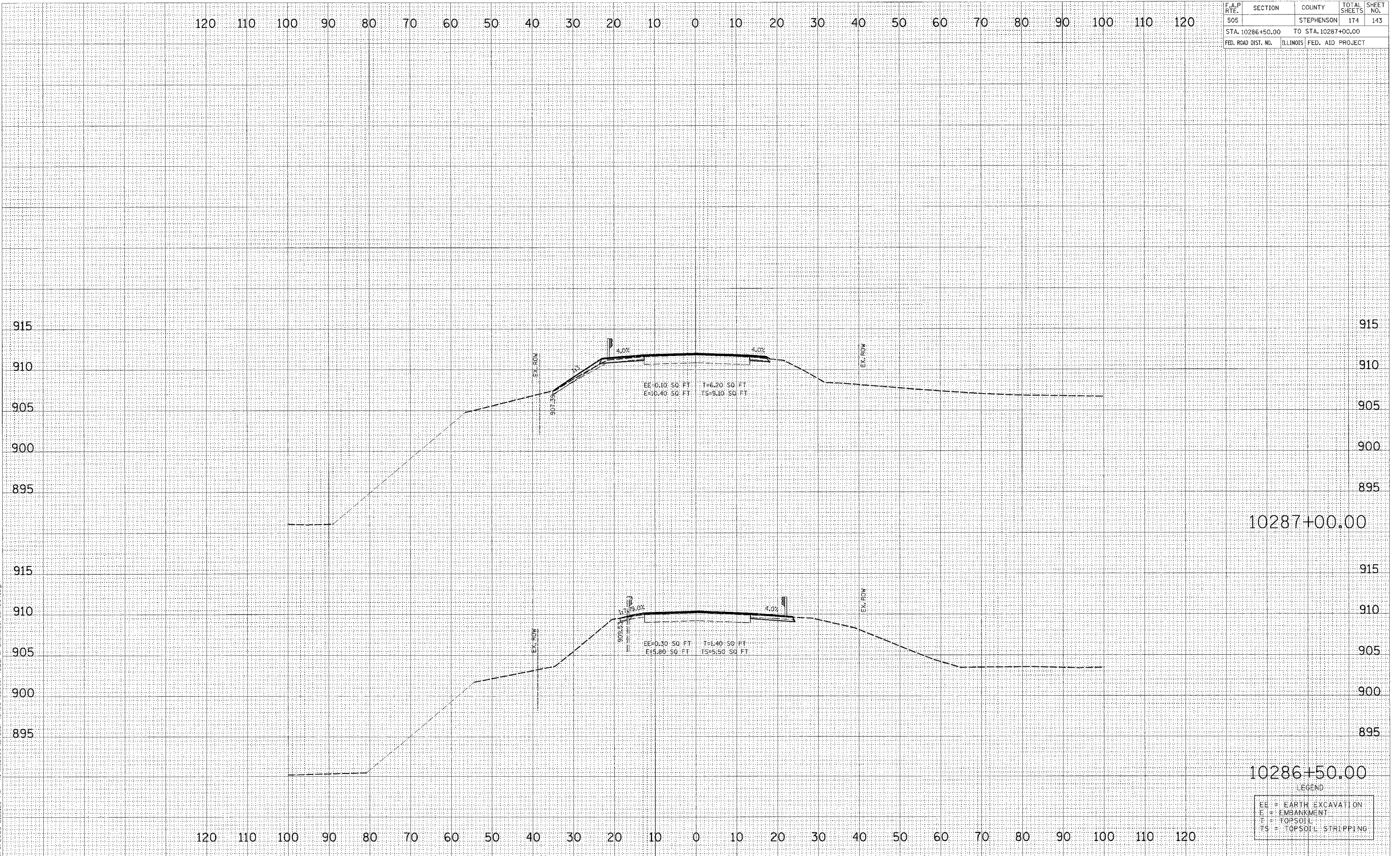
EE	= EARTH EXCAVATION
E	= EMBANKMENT
T	= TOPSOIL
TS	= TOPSOIL STRIPPING

F.A.P. RTE.	SECTION	COUNTY	TOTAL SHEETS	SHEET NO.
505		STEPHENSON	174	143
STA. 10286+50.00		TO STA. 10287+00.00		
FED. ROAD DIST. NO.		ILLINOIS FED. AID PROJECT		

DATE	
BY	
FINAL SURVEY	
SURVEYED	
PLOTTED	
NOTE BOOK	
AREAS CHECKED	
NO.	

DATE	
BY	
ORIGINAL SURVEY	
SURVEYED	
PLOTTED	
NOTE BOOK	
AREAS CHECKED	
NO.	

K:\1195800\1175_3P\CADD\GEO_3P\Cour or Oil_XS_3P_Sheet.dgn 12/16/2006 2:32:29 PM



10287+00.00

10286+50.00

LEGEND

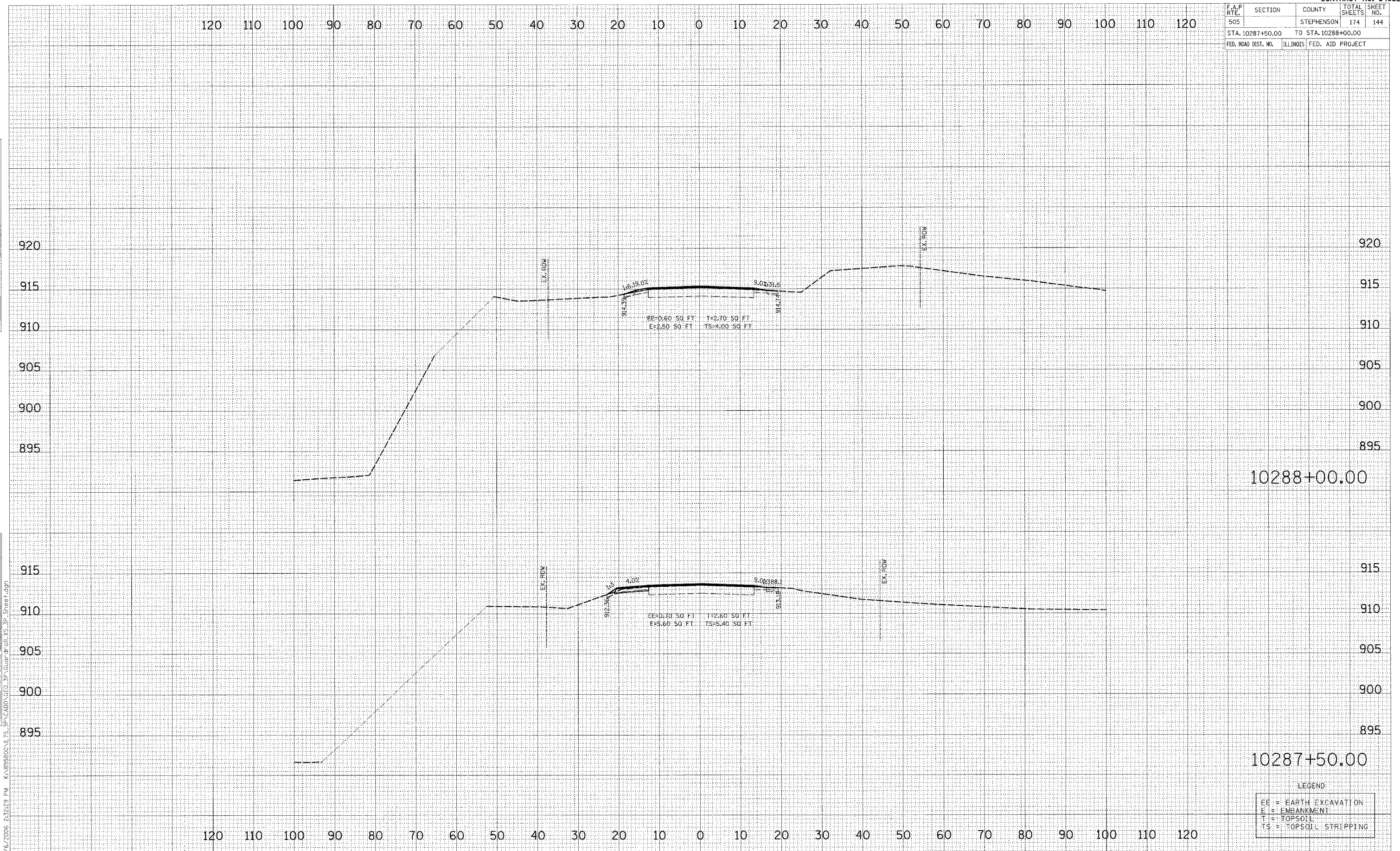
EE	= EARTH EXCAVATION
E	= EMBANKMENT
T	= TOPSOIL
TS	= TOPSOIL STRIPPING

IL RTE 75 (3P)
GUARDRAIL

F.A.P. RTE.	SECTION	COUNTY	TOTAL SHEETS	SHEET NO.
505		STEPHENSON	174	144
STA. 10287+50.00			TO STA. 10288+00.00	
FED. ROAD DIST. NO.		ILLINOIS FED. AID PROJECT		

DATE	
BY	
FINAL SURVEY	
NOTED	
AREAS CHECKED	
NO.	

DATE	
BY	
ORIGINAL SURVEY	
NOTED	
AREAS CHECKED	
NO.	



LEGEND

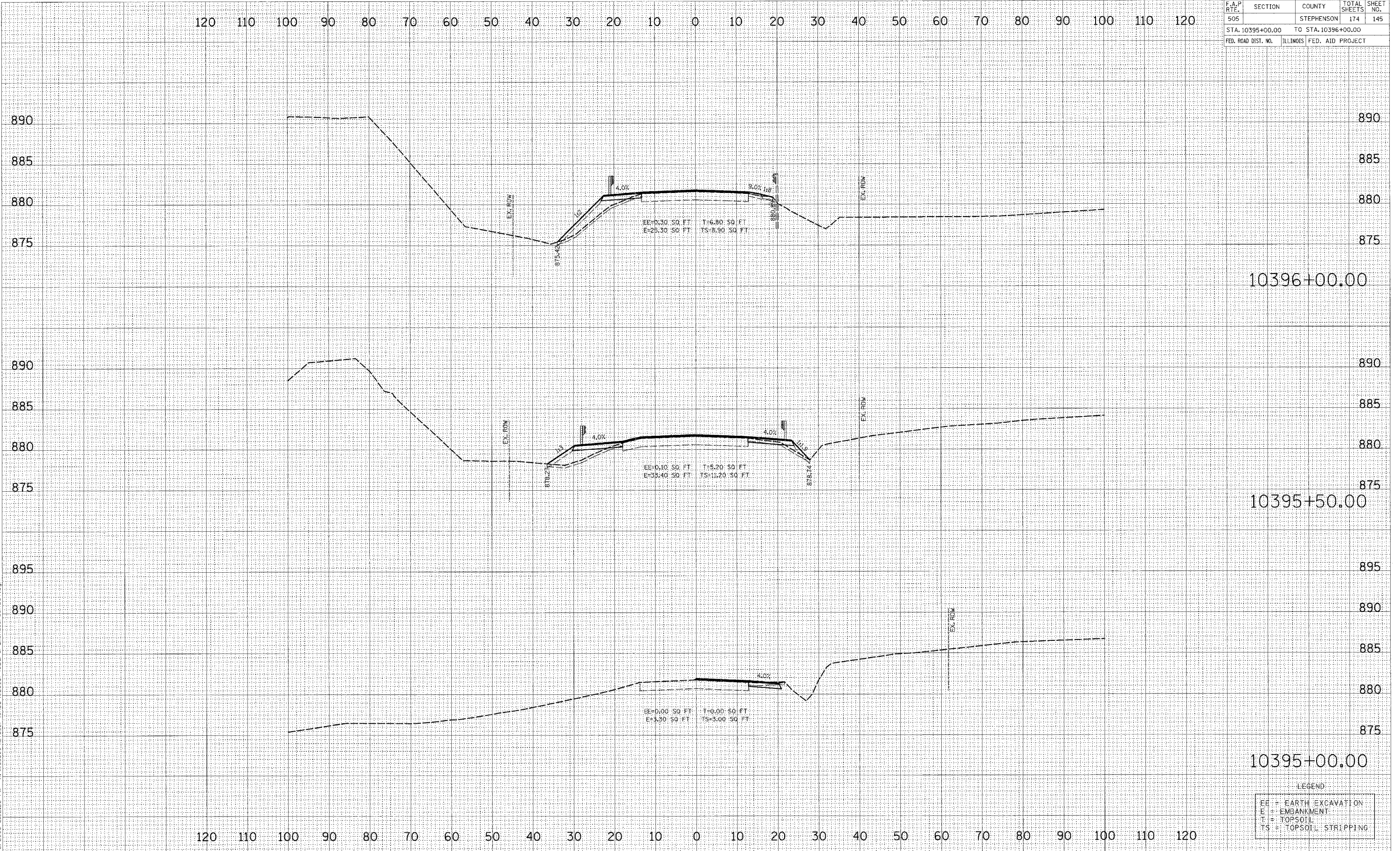
EE	= EARTH EXCAVATION
E	= EMBANKMENT
T	= TOPSOIL
TS	= TOPSOIL STRIPPING

F.A.P. RTE.	SECTION	COUNTY	TOTAL SHEETS	SHEET NO.
505		STEPHENSON	174	145
STA. 10395+00.00		TO STA. 10396+00.00		
FED. ROAD DIST. NO.		ILLINOIS FED. AID PROJECT		

BY	DATE
FINAL SURVEY	SURVEYED
NOTE BOOK	PLOTTED
	AREAS CHECKED

BY	DATE
ORIGINAL SURVEY	SURVEYED
NOTE BOOK	PLOTTED
	AREAS CHECKED

12/6/2006 2:32:30 PM K:\1039500\175_3P\CADD\GEO_3P\Guardrail.XS_3P_Sheet.dgn



LEGEND

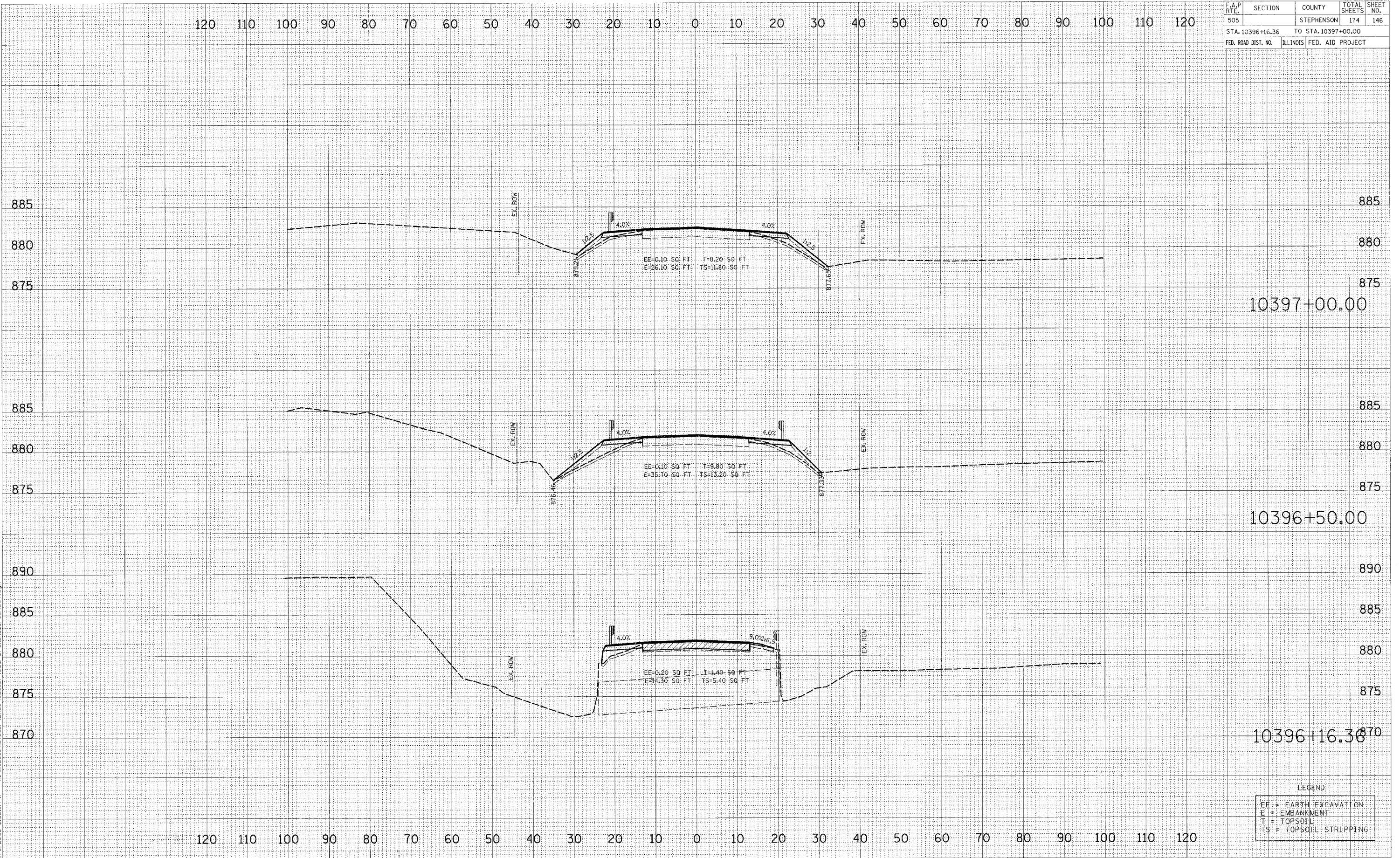
EE	= EARTH EXCAVATION
E	= EMBANKMENT
T	= TOPSOIL
TS	= TOPSOIL STRIPPING

F.A.P. RTE.	SECTION	COUNTY	TOTAL SHEETS	SHEET NO.
505		STEPHENSON	174	146
STA. 10396+16.36		TO STA. 10397+00.00		
FED. ROAD DIST. NO.	ILLINOIS FED. AID PROJECT			

DATE	BY
ORIGINAL SURVEY	SURVEYED
NOTE BOOK	PLOTTED
NO.	DATE
AREAS CHECKED	

DATE	BY
ORIGINAL SURVEY	SURVEYED
NOTE BOOK	PLOTTED
NO.	DATE
AREAS CHECKED	

K:\1035800\175_3P\CADD\GEO_3P\Guardrail_XS_3P_Sheet.dgn
 2/6/2006 2:32:31 PM



LEGEND

EE	=	EARTH EXCAVATION
E	=	EMBANKMENT
T	=	TOPSOIL
TS	=	TOPSOIL STRIPPING

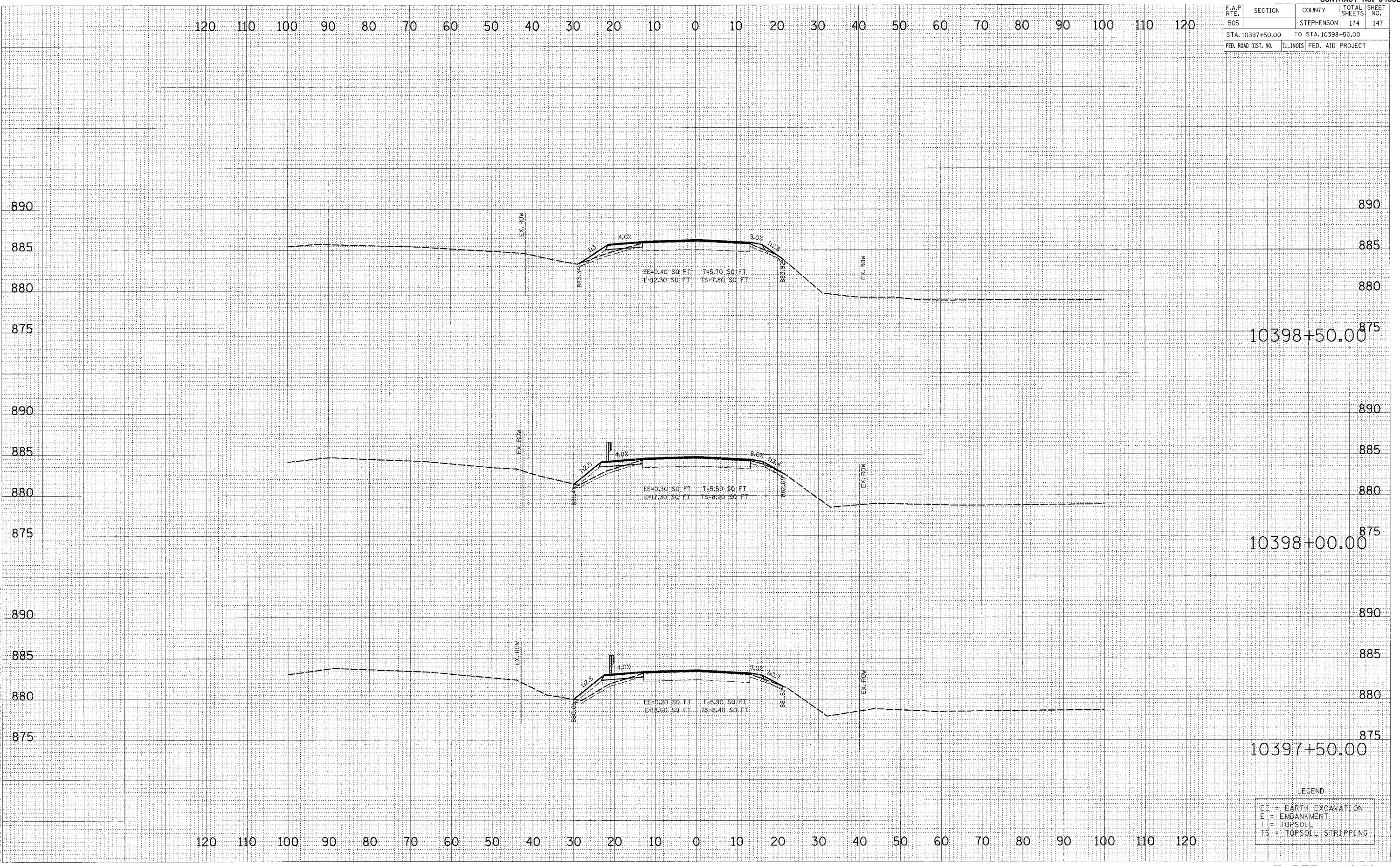
**IL RTE 75 (3P)
 GUARDRAIL**

F.A.P. RTE.	SECTION	COUNTY	TOTAL SHEETS	SHEET NO.
505		STEPHENSON	174	147
STA. 10397+50.00		TO STA. 10398+50.00		
FED. ROAD DIST. NO.	ILLINOIS FED. AID PROJECT			

DATE	
BY	
FINAL SURVEY	
PLOTTED	
NOTE BOOK	
AREAS CHECKED	
NO.	

DATE	
BY	
ORIGINAL SURVEY	
PLOTTED	
NOTE BOOK	
AREAS CHECKED	
NO.	

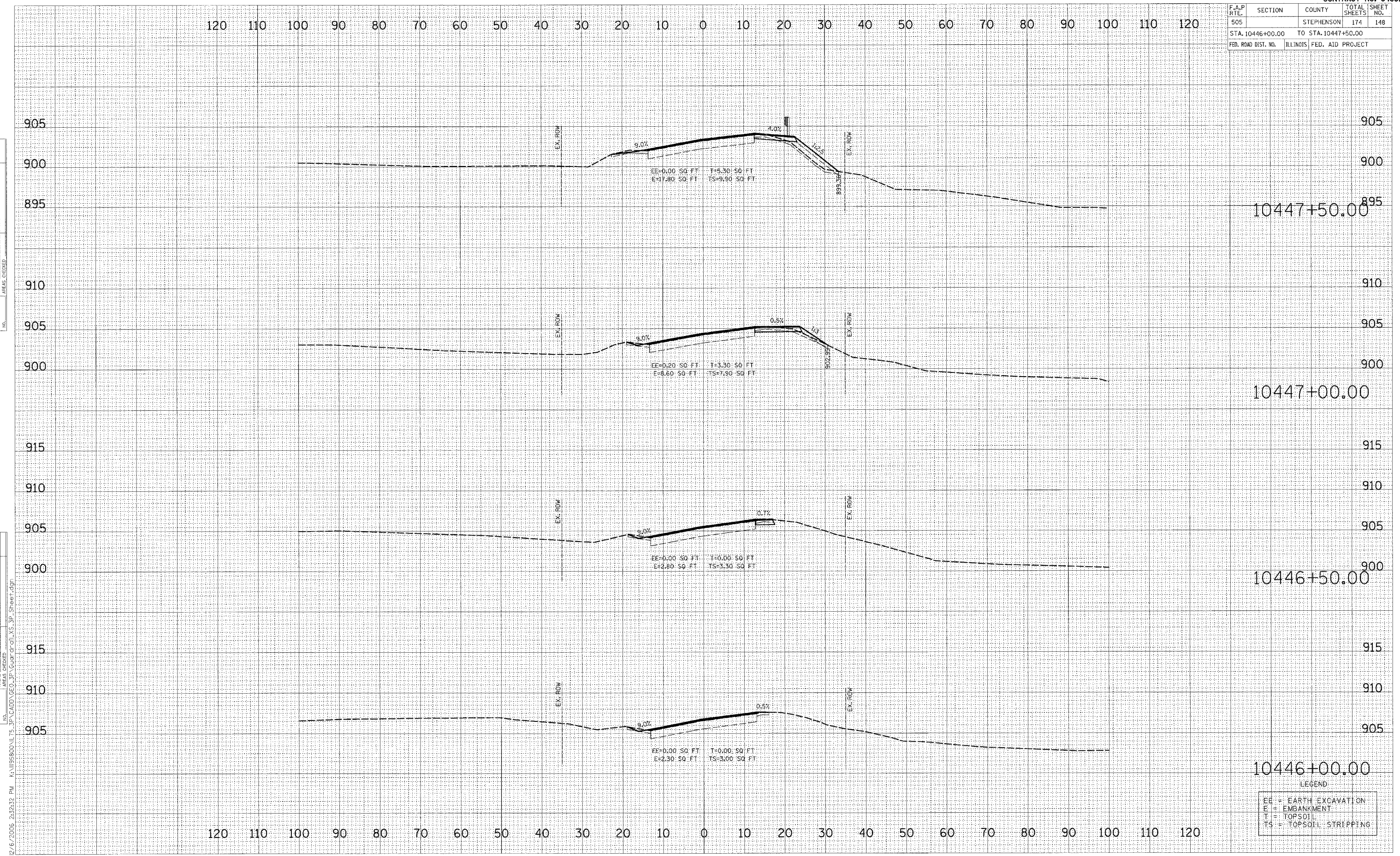
12/6/2006 2:22:31 PM A:\1039800\175_3P\CADD\GEO_3P_Guardrail.XS_3P_Sheet.dgn



F.A.P. RTE.	SECTION	COUNTY	TOTAL SHEETS	SHEET NO.
505		STEPHENSON	174	148
STA. 10446+00.00		TO STA. 10447+50.00		
FED. ROAD DIST. NO.		ILLINOIS FED. AID PROJECT		

DATE	
BY	
SURVEY	
NOTE BOOK	
TEMPLATE	
AREAS CHECKED	
NO.	

DATE	
BY	
ORIGINAL SURVEY	
NOTE BOOK	
TEMPLATE	
AREAS CHECKED	
NO.	



2/6/2006 2:32:32 PM K:\105800\175_3P\CADD\175_3P_Guardrails_3P_Sheet.dgn

LEGEND

EE	= EARTH EXCAVATION
E	= EMBANKMENT
T	= TOPSOIL
TS	= TOPSOIL STRIPPING

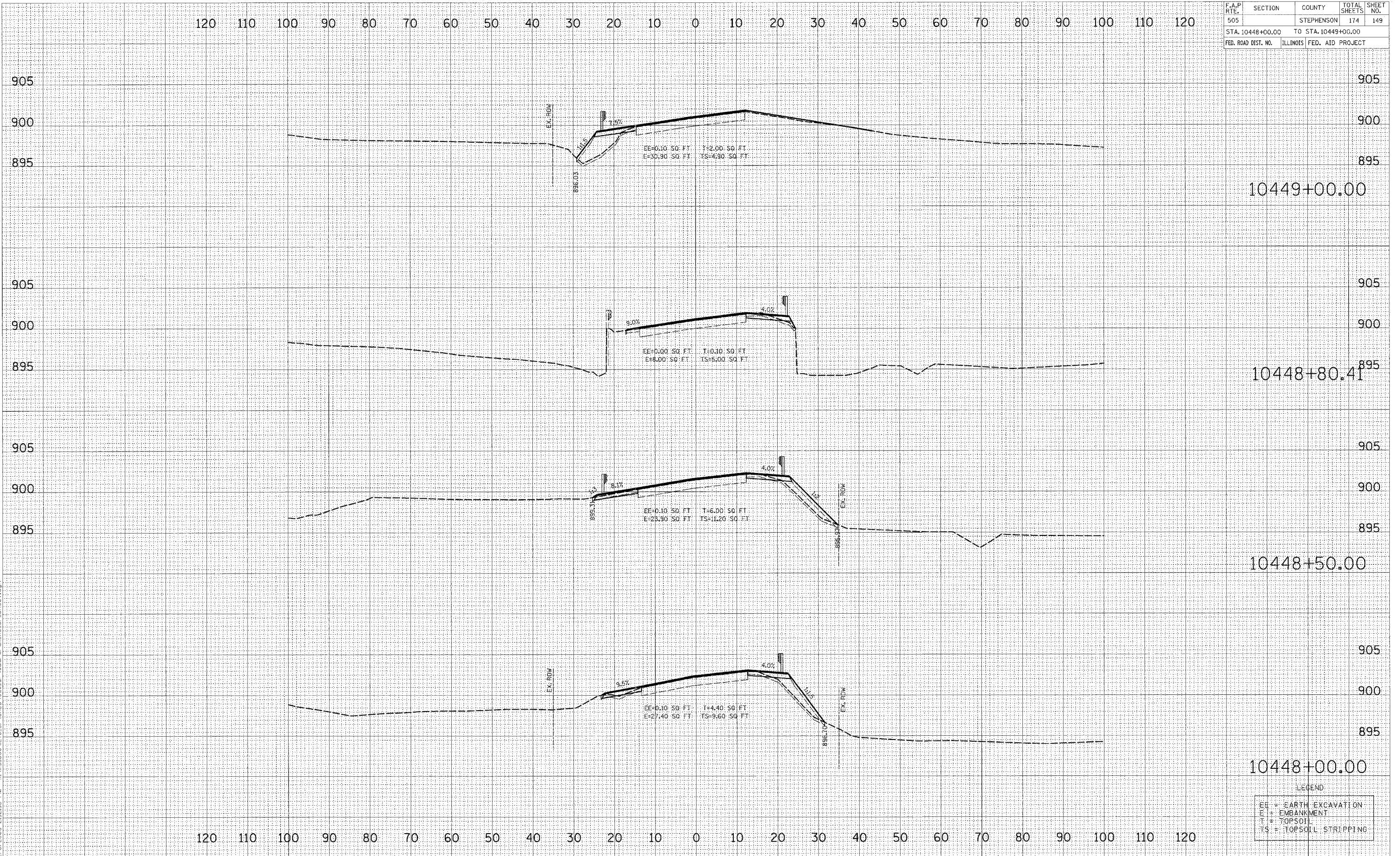
**IL RTE 75 (3P)
GUARDRAIL**

F.A.P. RTE.	SECTION	COUNTY	TOTAL SHEETS	SHEET NO.
505		STEPHENSON	174	149
STA. 10448+00.00		TO STA. 10449+00.00		
FED. ROAD DIST. NO.		ILLINOIS FED. AID PROJECT		

BY	DATE
ORIGINAL SURVEY	SURVEYED
NOTE BOOK	PLOTTED
NO.	DATE
	AREAS CHECKED

BY	DATE
ORIGINAL SURVEY	SURVEYED
NOTE BOOK	PLOTTED
NO.	DATE
	AREAS CHECKED

2/6/2006 2:32:33 PM K:\1095800\175_3P\GUARDrail.dgn



10449+00.00

10448+80.41

10448+50.00

10448+00.00

LEGEND

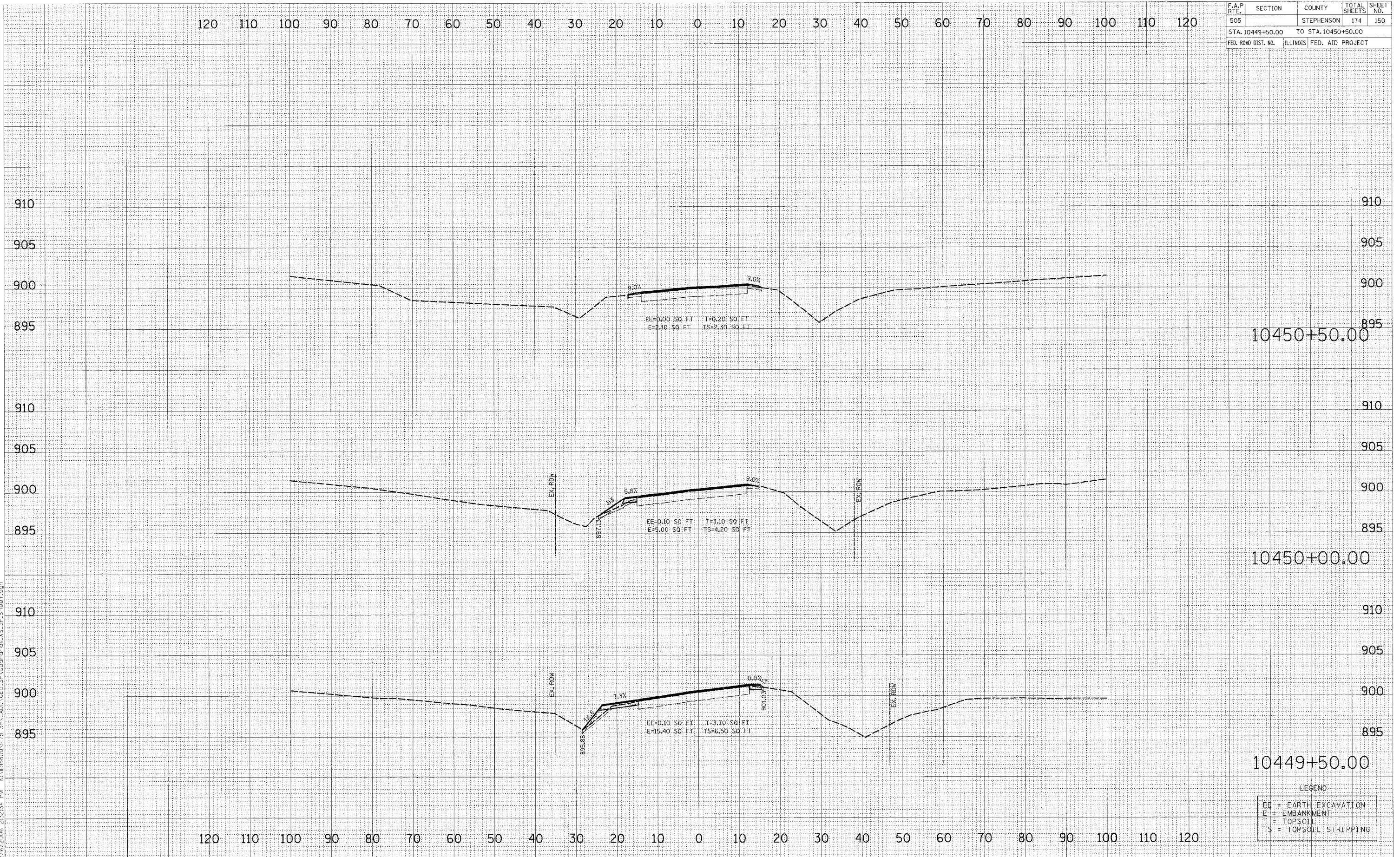
EE	= EARTH EXCAVATION
E	= EMBANKMENT
T	= TOPSOIL
TS	= TOPSOIL STRIPPING

F.A.P. RTE.	SECTION	COUNTY	TOTAL SHEETS	SHEET NO.
505		STEPHENSON	174	150
STA. 10449+50.00		TO STA. 10450+50.00		
FED. ROAD DIST. NO.		ILLINOIS FED. AID PROJECT		

FINAL SURVEY	DATE
BY	
REVISIONS	
NO.	

ORIGINAL SURVEY	DATE
BY	
REVISIONS	
NO.	

12/6/2006 2:32:34 PM K:\1095800\1175_3P\GADD\GEO_3P\Guardrail\1175_3P_Sheet.dgn



LEGEND

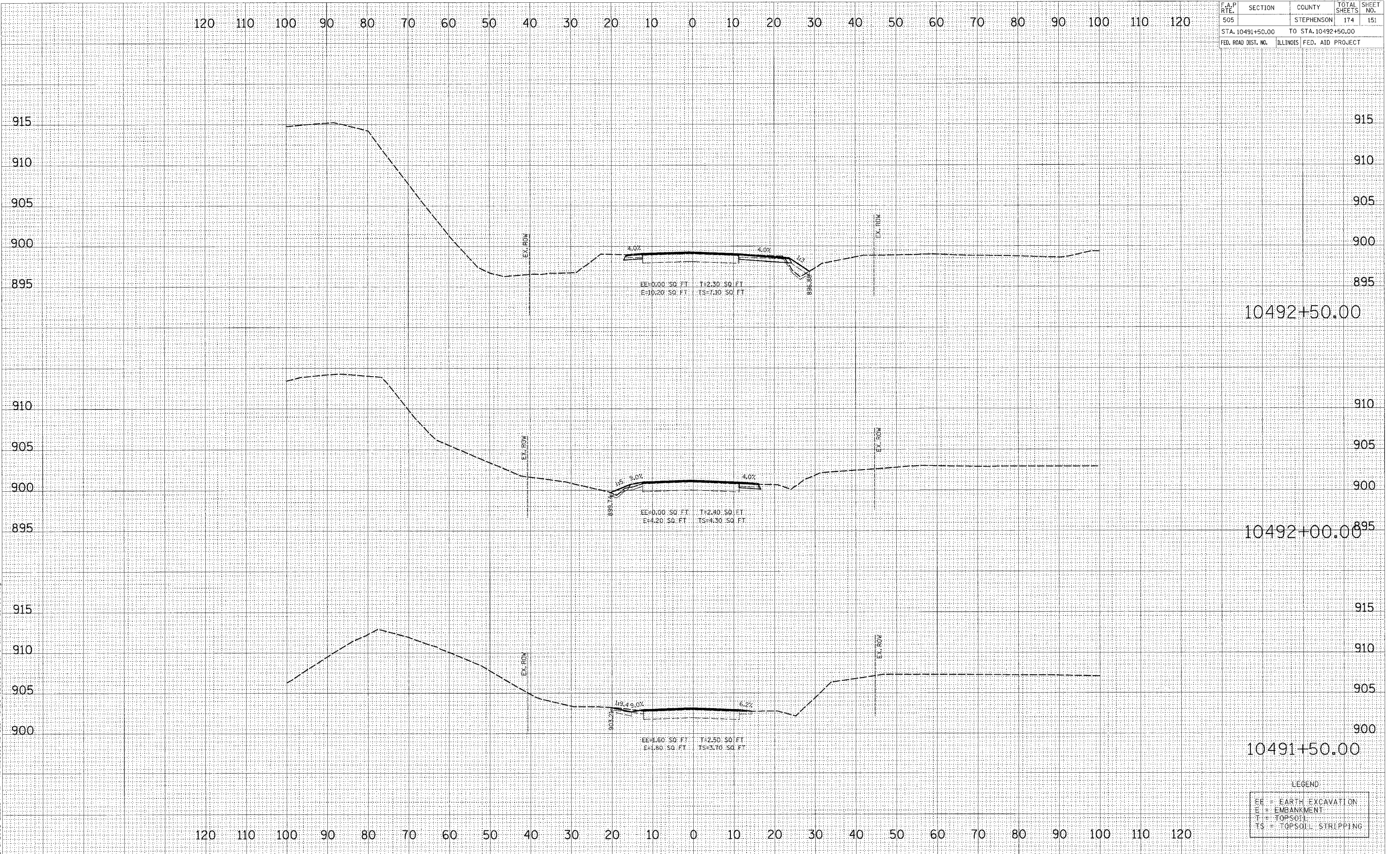
EE	= EARTH EXCAVATION
E	= EMBANKMENT
T	= TOPSOIL
TS	= TOPSOIL STRIPPING

F.A.P. RTE.	SECTION	COUNTY	TOTAL SHEETS	SHEET NO.
505		STEPHENSON	174	151
STA. 10491+50.00		TO STA. 10492+50.00		
FED. ROAD DIST. NO.		ILLINOIS FED. AID PROJECT		

DATE	
BY	
FINAL SURVEY	
PLOTTED	
NOTE BOOK	
AREAS CHECKED	
NO.	

DATE	
BY	
ORIGINAL SURVEY	
PLOTTED	
NOTE BOOK	
AREAS CHECKED	
NO.	

12/6/2006 2:32:14 PM K:\1195600\1175_3P\CADD\1175_3P\Guardrail.XS 3P Sheet.dgn



LEGEND

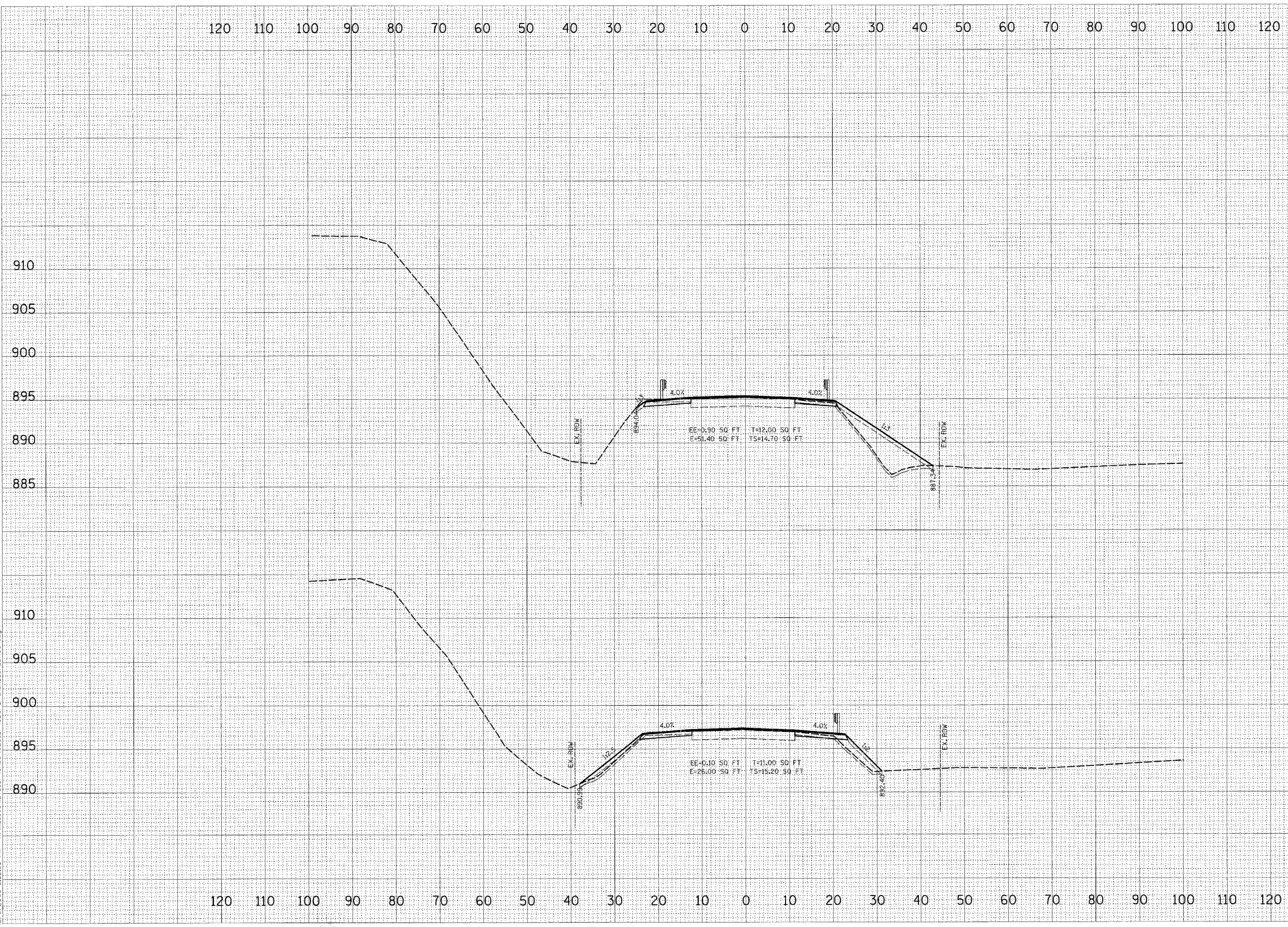
EE	= EARTH EXCAVATION
E	= EMBANKMENT
T	= TOPSOIL
TS	= TOPSOIL STRIPPING

F.A.P. RTE.	SECTION	COUNTY	TOTAL SHEETS	SHEET NO.
505		STEPHENSON	174	152
STA. 10493+00.00		TO STA. 10493+50.00		
FED. ROAD DIST. NO.	ILLINOIS	FED. AID PROJECT		

DATE	
BY	
FINAL SURVEY	SURVEYED
NOTE BOOK	PLOTTED
AREAS CHECKED	DATE
NO.	

DATE	
BY	
ORIGINAL SURVEY	SURVEYED
NOTE BOOK	PLOTTED
AREAS CHECKED	DATE
NO.	

12/6/2006 2:22:15 PM K:\VIBES800\175_3P\CADD\GEO_3P\Guardrail.XS_3P_Shee.dgn



10493+50.00

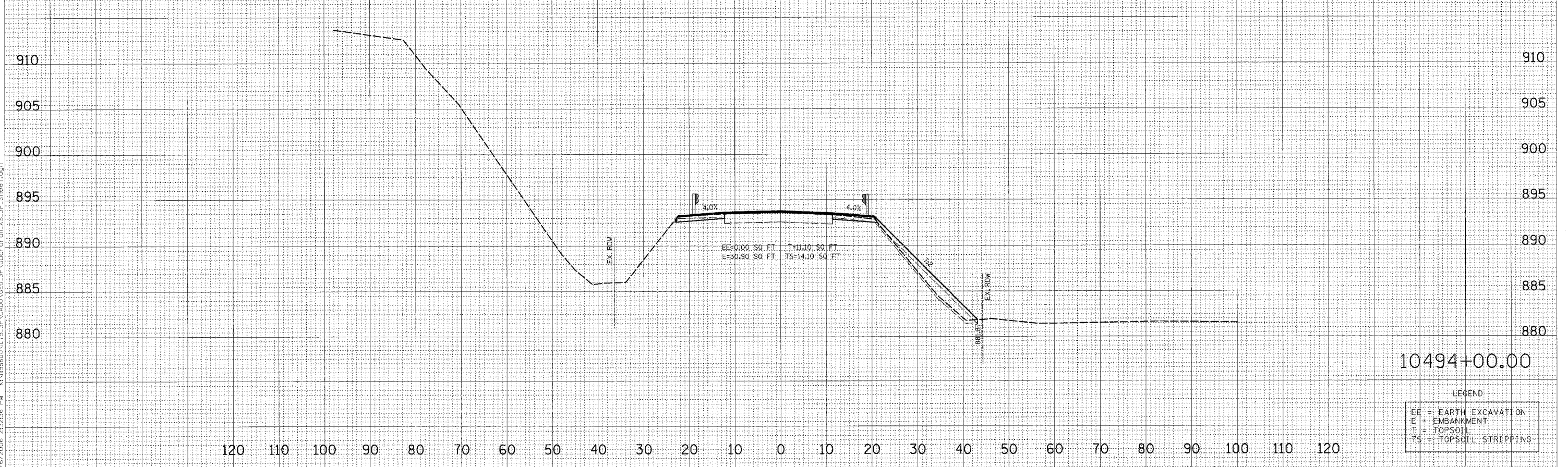
10493+00.00

LEGEND	
EE	= EARTH EXCAVATION
E	= EMBANKMENT
T	= TOPSOIL
TS	= TOPSOIL STRIPPING

F.A.P. RTE.	SECTION	COUNTY	TOTAL SHEETS	SHEET NO.
505		STEPHENSON	174	153
STA. 10494+00.00		TO STA. 10494+50.00		
FED. ROAD DIST. NO.	ILLINOIS FED. AID PROJECT			



10494+50.00



10494+00.00

LEGEND

EE	=	EARTH EXCAVATION
E	=	EMBANKMENT
T	=	TOPSOIL
TS	=	TOPSOIL STRIPPING

FINAL SURVEY BY DATE

DATE	
BY	
SURVEY	
PLOTTED	
NOTE BOOK	
AREAS CHECKED	
NO.	

ORIGINAL SURVEY BY DATE

DATE	
BY	
SURVEY	
PLOTTED	
NOTE BOOK	
AREAS CHECKED	
NO.	

12/5/2006 2:32:36 PM K:\1195800\175_3P\CA00\GEO_3P\G01\G01.XS_3P_Sheet.dgn

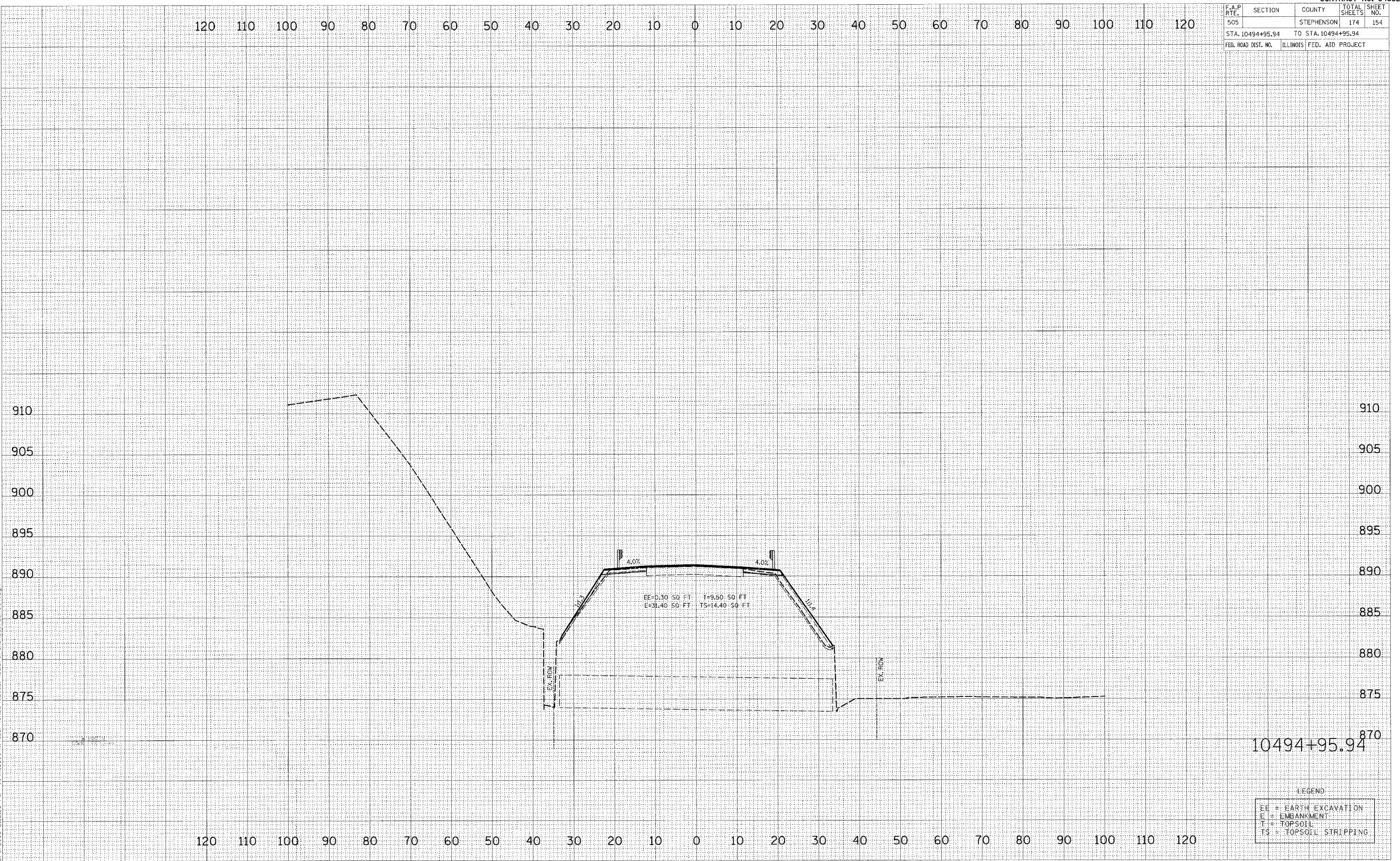
**IL RTE 75 (3P)
GUARDRAIL**

F.A.P. RTE.	SECTION	COUNTY	TOTAL SHEETS	SHEET NO.
505		STEPHENSON	174	154
STA. 10494+95.94		TO STA. 10494+95.94		
FED. ROAD DIST. NO.		ILLINOIS FED. AID PROJECT		

DATE	
BY	
FINAL SURVEY	
NOTED	
AREAS CHECKED	
NO.	

DATE	
BY	
ORIGINAL SURVEY	
NOTED	
AREAS CHECKED	
NO.	

12/6/2006 2:32:36 PM K:\1095800\175_3P\CADD\GEO_3P\Guardrail_XS_3P_Sheet.dgn



LEGEND

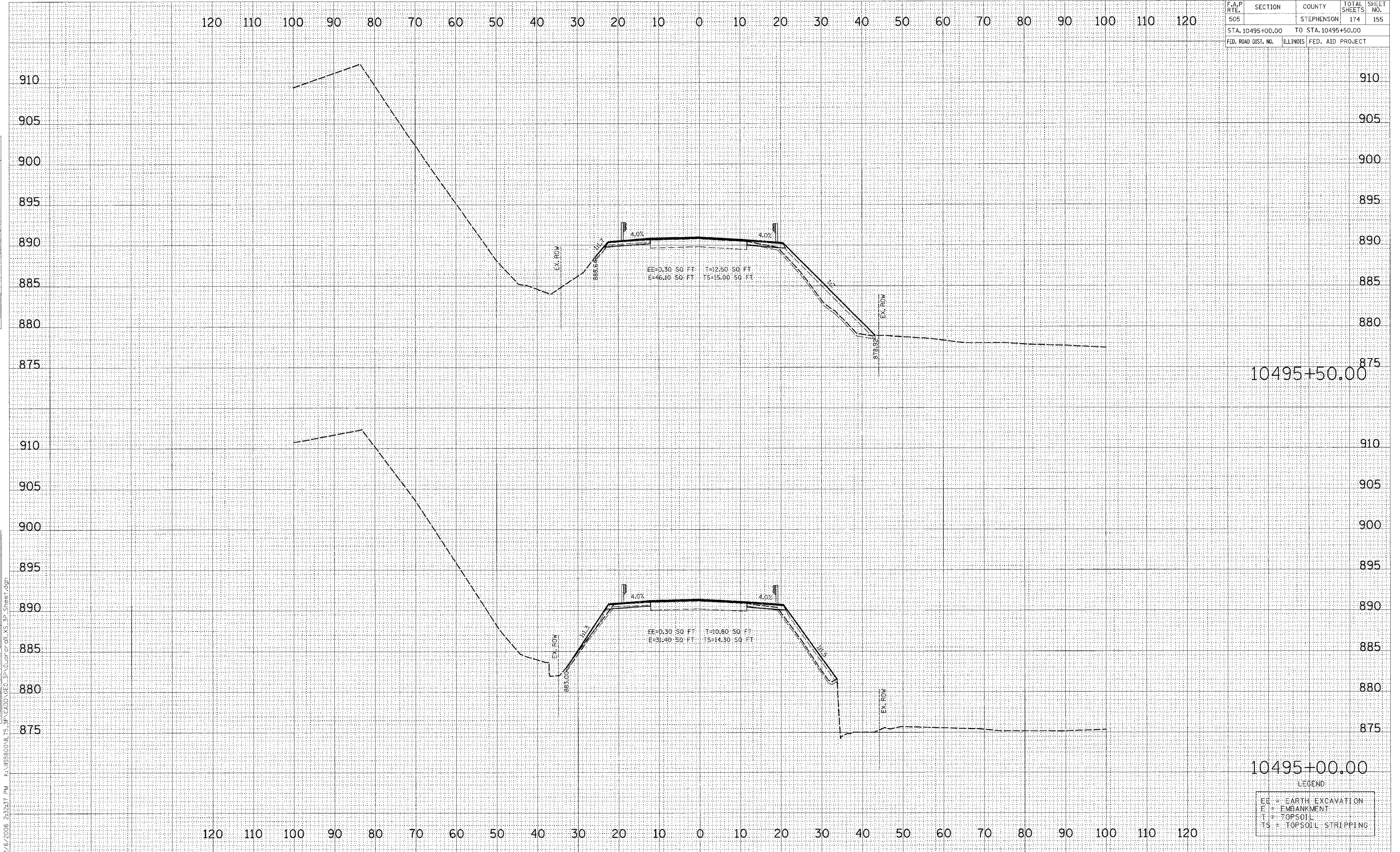
EE	= EARTH EXCAVATION
E	= EMBANKMENT
T	= TOPSOIL
TS	= TOPSOIL STRIPPING

IL RTE 75 (3P)
GUARDRAIL

F.A.P. RTE.	SECTION	COUNTY	TOTAL SHEETS	SHEET NO.
505		STEPHENSON	174	155
STA. 10495+00.00		TO STA. 10495+50.00		
FED. ROAD DIST. NO.		ILLINOIS FED. AID PROJECT		

DATE	
BY	
FINAL SURVEY	
PLOTTED	
NOTE BOOK	
AREAS CHECKED	
NO.	

DATE	
BY	
ORIGINAL SURVEY	
PLOTTED	
NOTE BOOK	
AREAS CHECKED	
NO.	



10495+50.00

10495+00.00

LEGEND

EE	= EARTH EXCAVATION
E	= EMBANKMENT
T	= TOPSOIL
TS	= TOPSOIL STRIPPING

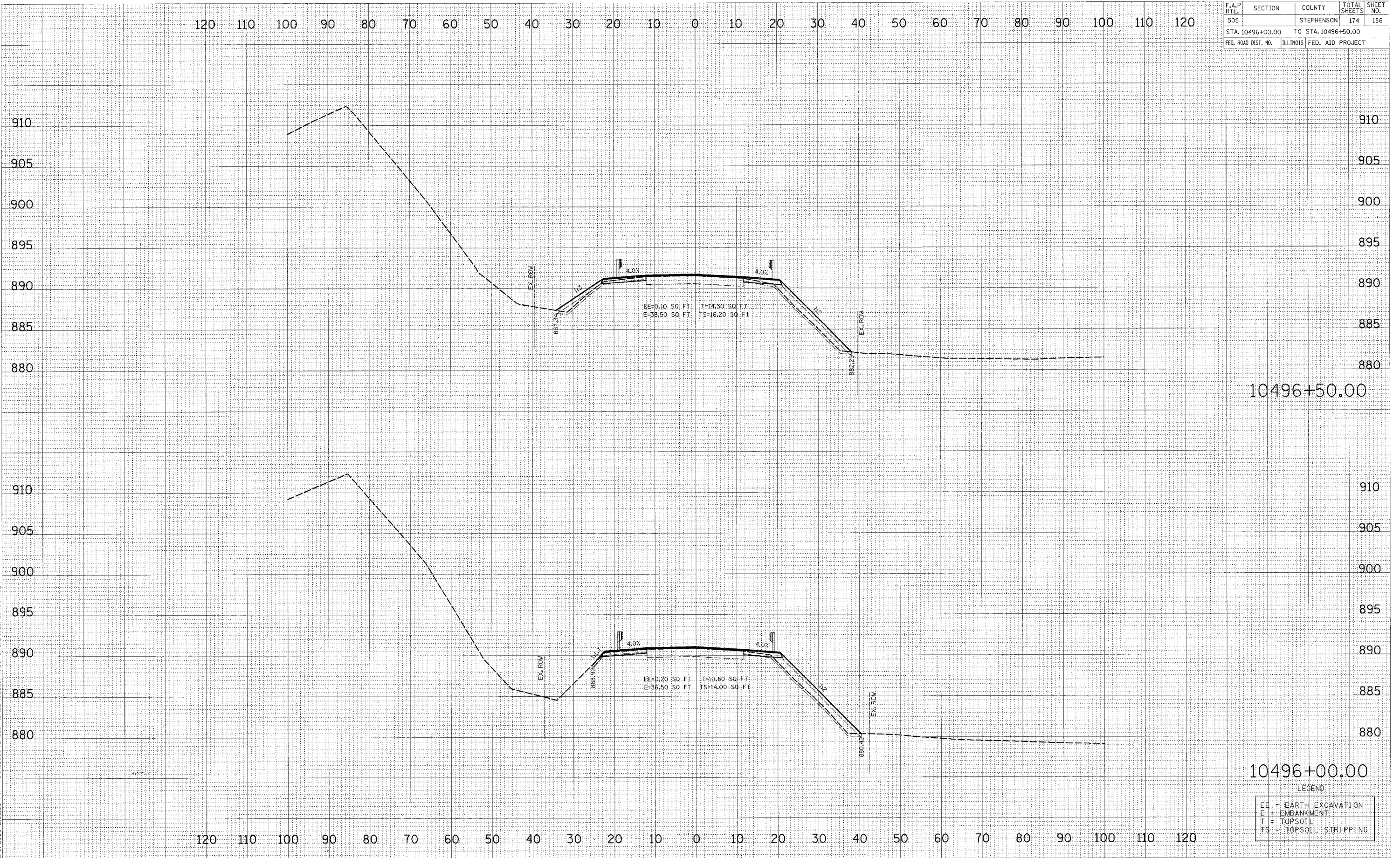
12/6/2006 2:23:37 PM K:\1955600\1175_3P\CADD\GEO_3P\Guardrail_XS_3P_Sheet.dgn

F.A.P. RTE.	SECTION	COUNTY	TOTAL SHEETS	SHEET NO.
505		STEPHENSON	174	156
STA. 10496+00.00		TO STA. 10496+50.00		
FED. ROAD DIST. NO.	ILLINOIS	FED. AID PROJECT		

DATE	
BY	
FINAL SURVEY	
PLOTTED	
NOTE BOOK	
AREAS CHECKED	
NO.	

DATE	
BY	
ORIGINAL SURVEY	
PLOTTED	
NOTE BOOK	
AREAS CHECKED	
NO.	

2/6/2006 2:32:38 PM K:\1049600\175_3P\CADD\GEO_3P\Guardrail.XS_3P_Sheet.dgn



10496+50.00

10496+00.00

LEGEND

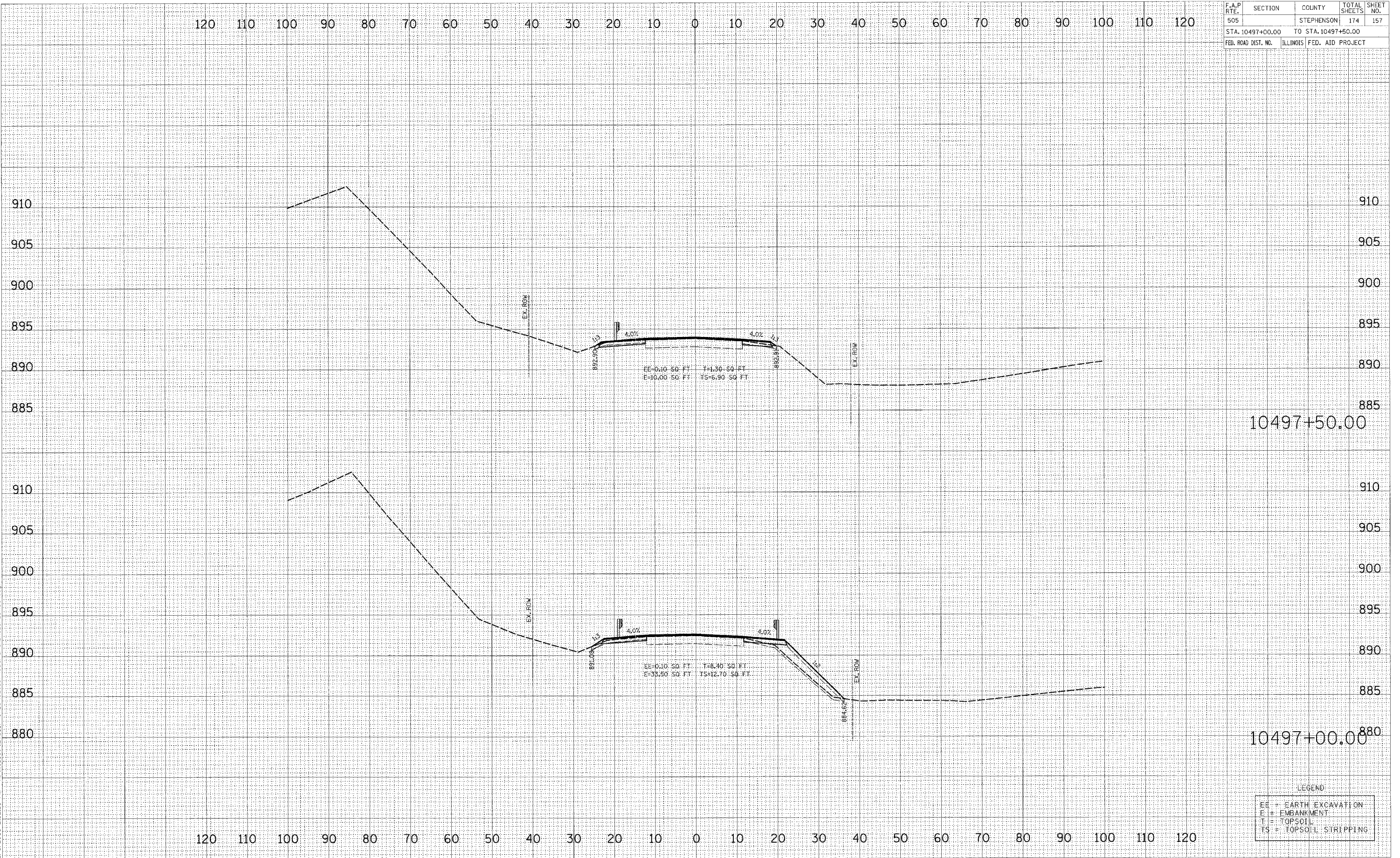
EE	= EARTH EXCAVATION
E	= EMBANKMENT
T	= TOPSOIL
TS	= TOPSOIL STRIPPING

F.A.P. RTE.	SECTION	COUNTY	TOTAL SHEETS	SHEET NO.
505		STEPHENSON	174	157
STA. 10497+00.00		TO STA. 10497+50.00		
FED. ROAD DIST. NO.		ILLINOIS FED. AID PROJECT		

DATE	
BY	
FINAL SURVEY	
PLOTTED	
NOTE BOOK	
AREAS CHECKED	
NO.	

DATE	
BY	
ORIGINAL SURVEY	
PLOTTED	
NOTE BOOK	
AREAS CHECKED	
NO.	

12/6/2006 2:32:39 PM K:\10497500\175_3P\CADD\GEO_3P\Guardrail.XS_3P_5-sheet.dgn



10497+50.00

10497+00.00

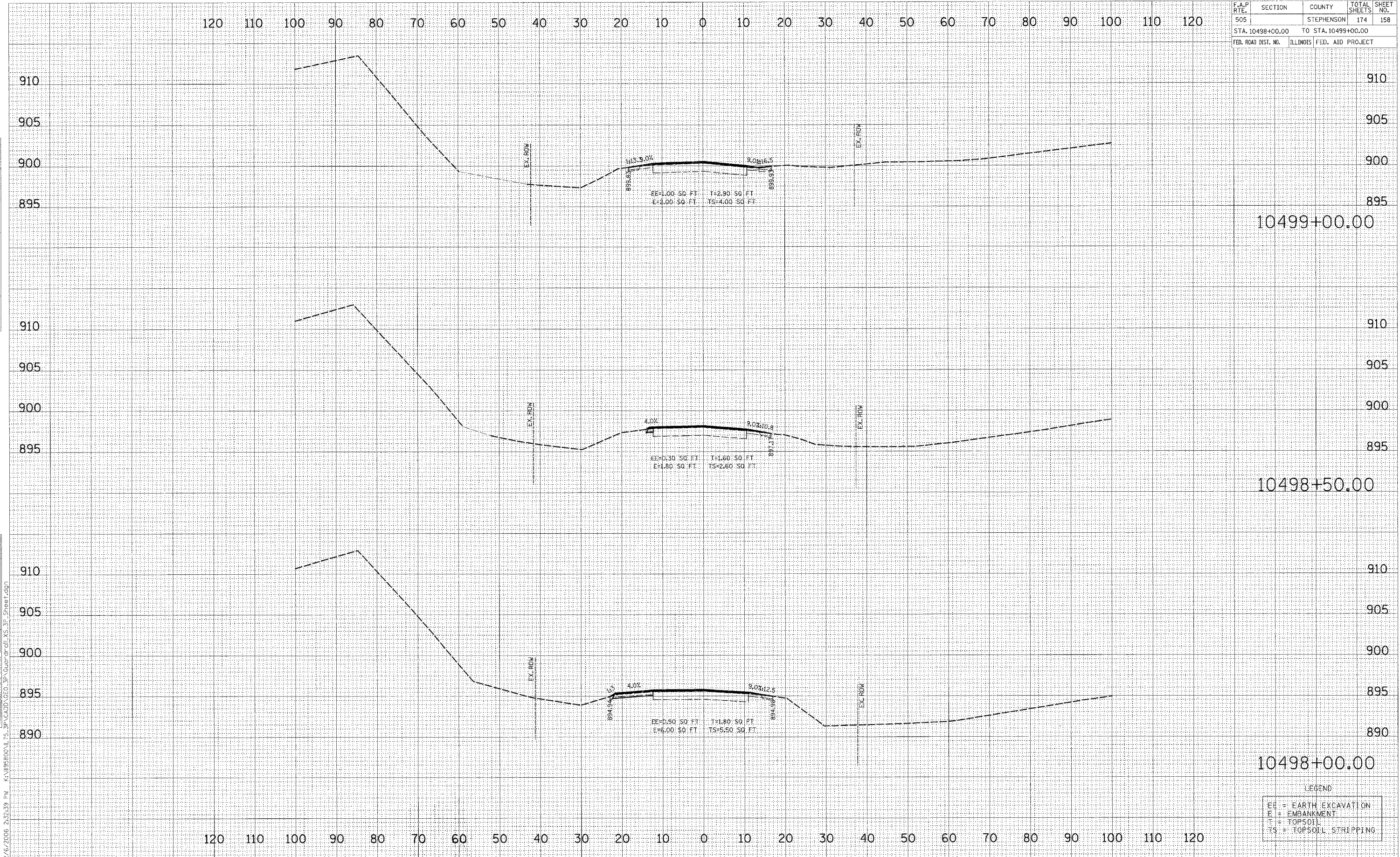
LEGEND

EE	= EARTH EXCAVATION
E	= EMBANKMENT
T	= TOPSOIL
TS	= TOPSOIL STRIPPING

F.A.P. RTE.	SECTION	COUNTY	TOTAL SHEETS	SHEET NO.
505		STEPHENSON	174	158
STA. 10498+00.00		TO STA. 10499+00.00		
FED. ROAD DIST. NO.		ILLINOIS FED. AID PROJECT		

FINAL SURVEY BY DATE
 SURVEY PLOTTED
 NOTE BOOK NO.
 AREAS CHECKED

ORIGINAL SURVEY BY DATE
 SURVEY PLOTTED
 NOTE BOOK NO.
 AREAS CHECKED



LEGEND

EE	= EARTH EXCAVATION
E	= EMBANKMENT
T	= TOPSOIL
TS	= TOPSOIL STRIPPING

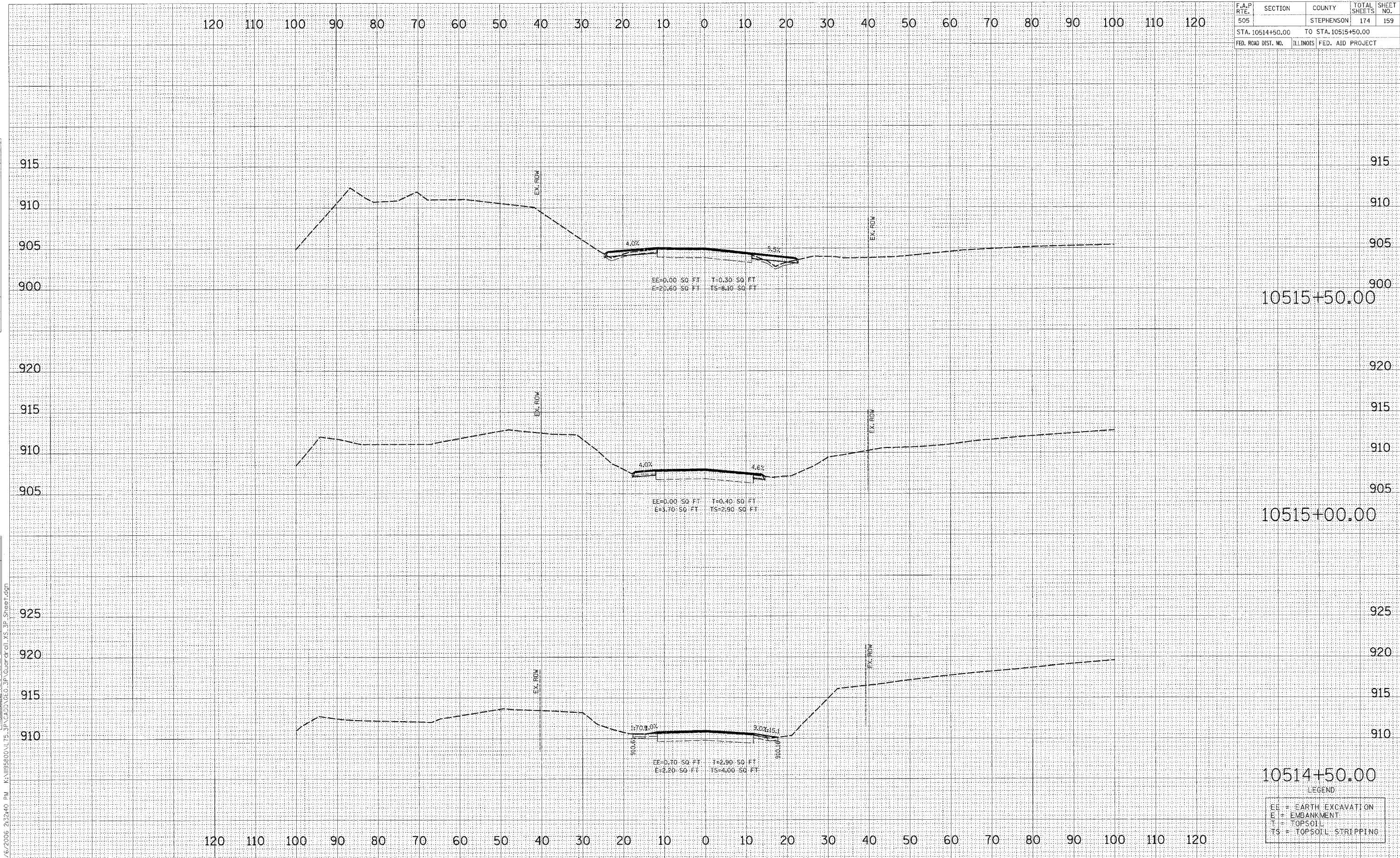
**IL RTE 75 (3P)
 GUARDRAIL**

2/6/2006 2:32:39 PM K:\1095800\1\TS_3P\CADD\GEO_3P\Guardrail.XS_3P_Sheet.dgn

F.A.P. RTE.	SECTION	COUNTY	TOTAL SHEETS	SHEET NO.
505		STEPHENSON	174	159
STA. 10514+50.00		TO STA. 10515+50.00		
FED. ROAD DIST. NO.	ILLINOIS FED. AID PROJECT			

DATE	
BY	
FINAL SURVEY	
SURVEYED	
PLOTTED	
NOTE BOOK	
AREAS CHECKED	
NO.	

DATE	
BY	
ORIGINAL SURVEY	
SURVEYED	
PLOTTED	
NOTE BOOK	
AREAS CHECKED	
NO.	



10514+50.00

LEGEND

EE	= EARTH EXCAVATION
E	= EMBANKMENT
T	= TOPSOIL
TS	= TOPSOIL STRIPPING

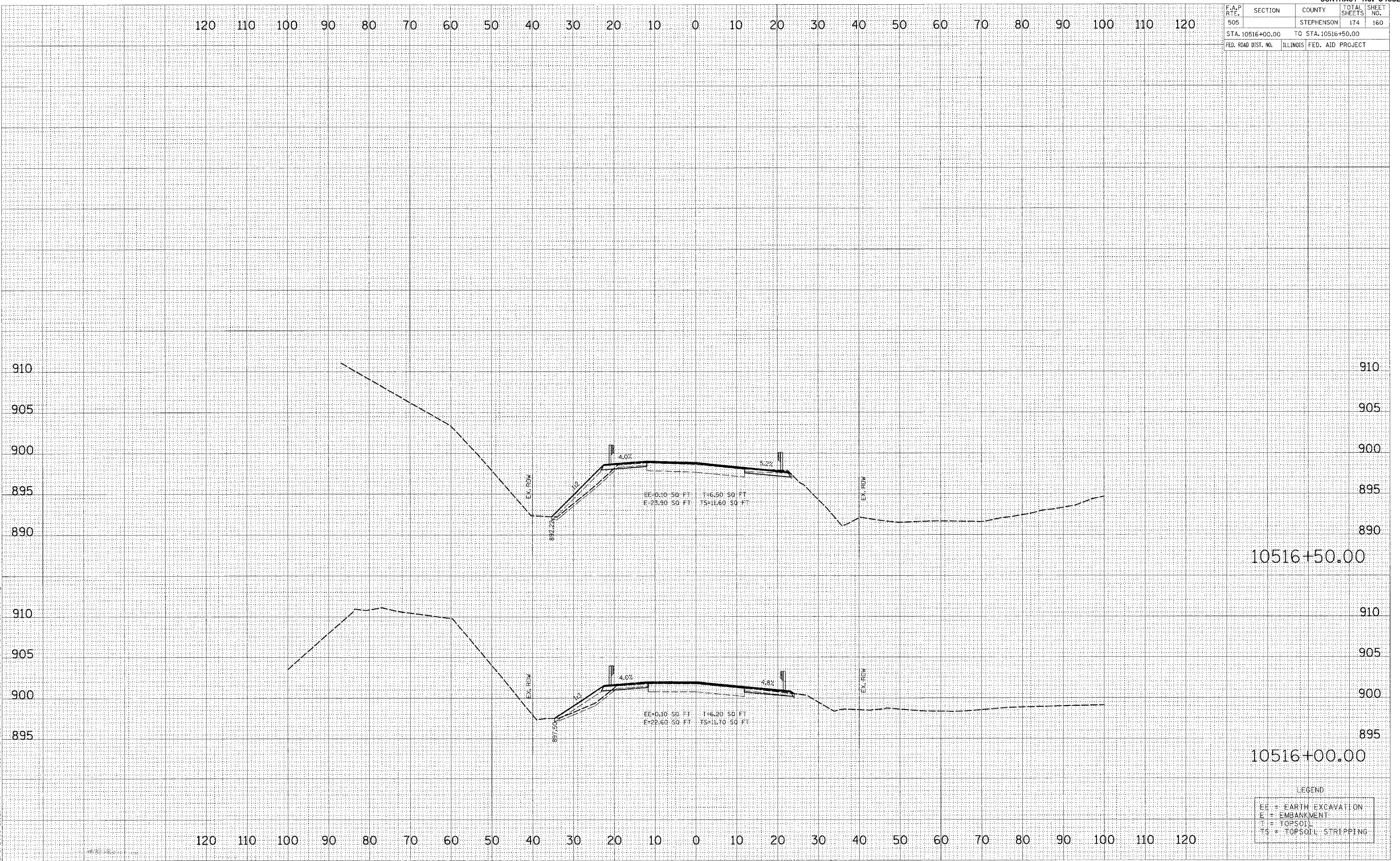
**IL RTE 75 (3P)
GUARDRAIL**

F.A.P. RTE.	SECTION	COUNTY	TOTAL SHEETS	SHEET NO.
505		STEPHENSON	174	160
STA. 10516+00.00		TO STA. 10516+50.00		
FED. ROAD DIST. NO.		ILLINOIS FED. AID PROJECT		

DATE	
BY	
FINAL SURVEY	
SURVEYED	
PLOTTED	
NOTE BOOK	
AREAS CHECKED	
NO.	

DATE	
BY	
ORIGINAL SURVEY	
SURVEYED	
PLOTTED	
NOTE BOOK	
AREAS CHECKED	
NO.	

K:\11195800\175_3P_CADD_GEO_3P_Corridor_IL_3P_Sheet.dgn
 2/6/2006 2:32:41 PM



LEGEND

EE	= EARTH EXCAVATION
E	= EMBANKMENT
T	= TOPSOIL
TS	= TOPSOIL STRIPPING

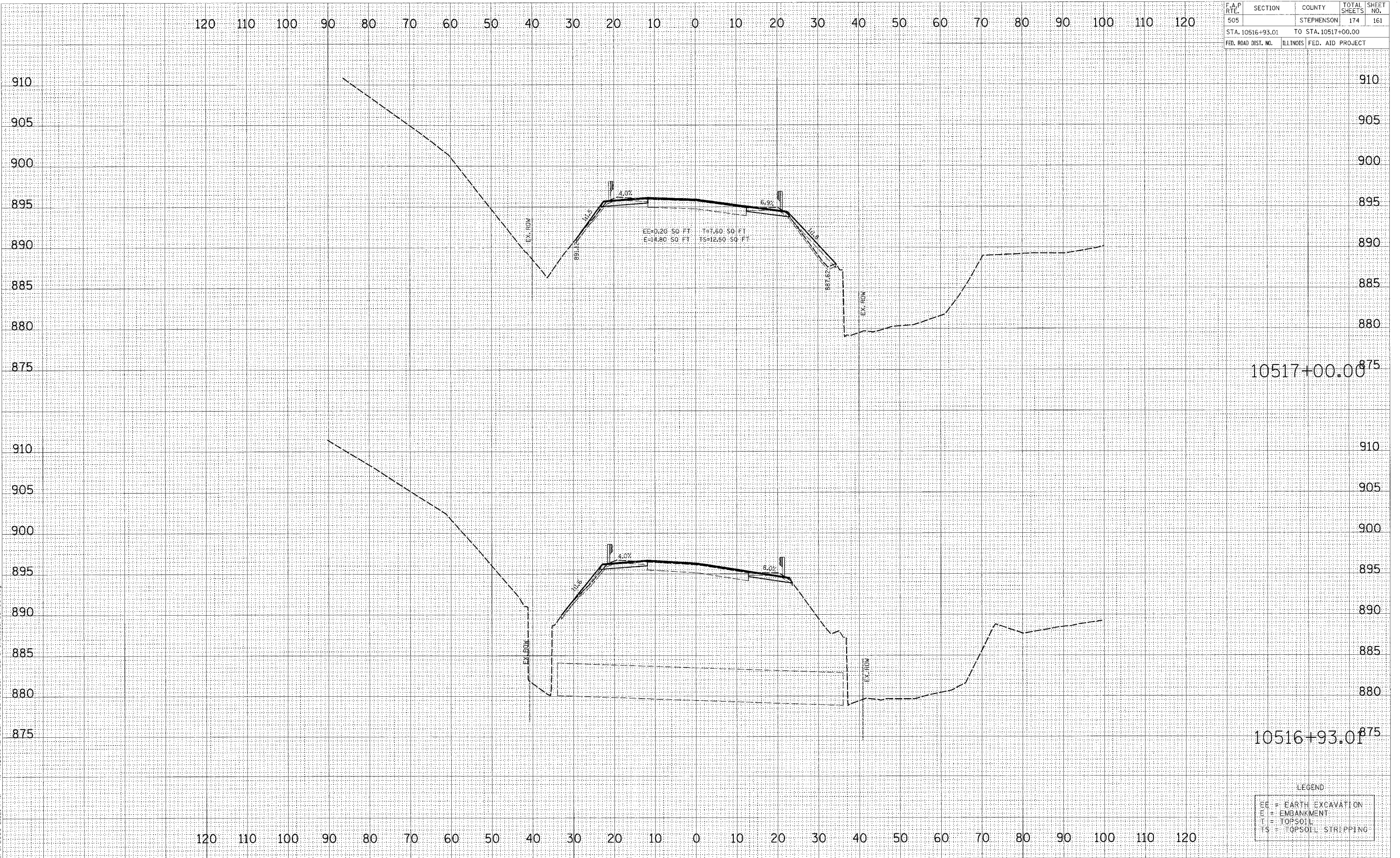
**IL RTE 75 (3P)
 GUARDRAIL**

F.A.P. RTE.	SECTION	COUNTY	TOTAL SHEETS	SHEET NO.
505		STEPHENSON	174	161
STA. 10516+93.01		TO STA. 10517+00.00		
FED. ROAD DIST. NO.	ILLINOIS	FED. AID PROJECT		

DATE	
BY	
FINAL SURVEY	
SURVEYED	
PLOTTED	
NOTE BOOK	
AREAS CHECKED	
NO.	

DATE	
BY	
ORIGINAL SURVEY	
SURVEYED	
PLOTTED	
NOTE BOOK	
AREAS CHECKED	
NO.	

12/6/2006 2:32:41 PM K:\1185500\1175_3P\CADD\GEO_3P\Guardrail_XS_3P_5Sheet.dgn



10517+00.00

10516+93.01

LEGEND

EE	= EARTH EXCAVATION
E	= EMBANKMENT
T	= TOPSOIL
TS	= TOPSOIL STRIPPING

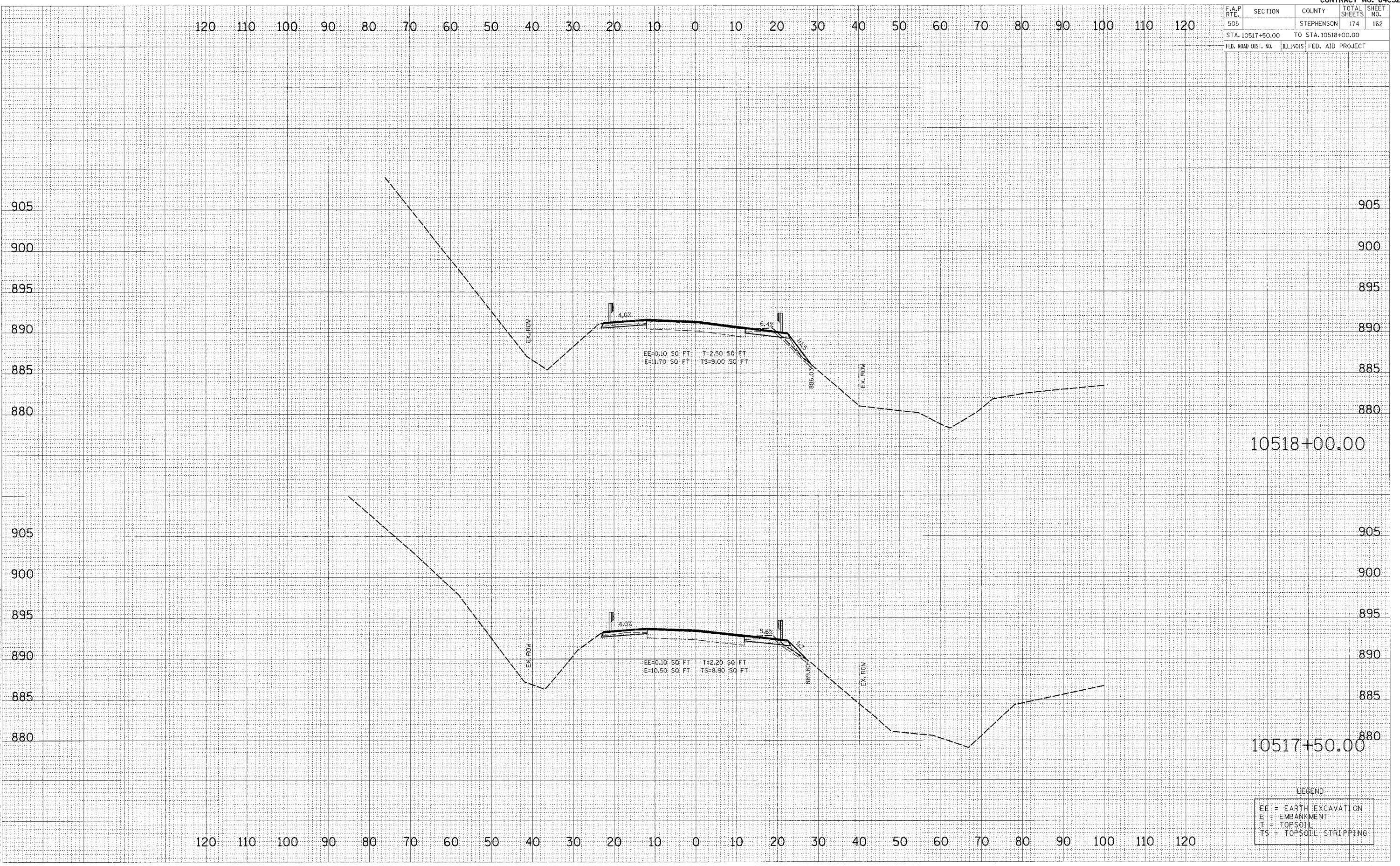
**IL RTE 75 (3P)
GUARDRAIL**

F.A.P. RTE.	SECTION	COUNTY	TOTAL SHEETS	SHEET NO.
505		STEPHENSON	174	162
STA. 10517+50.00		TO STA. 10518+00.00		
FED. ROAD DIST. NO.		ILLINOIS FED. AID PROJECT		

DATE	
BY	
FINAL SURVEY	
PLOTTED	
NOTE BOOK	
AREAS CHECKED	
NO.	

DATE	
BY	
ORIGINAL SURVEY	
PLOTTED	
NOTE BOOK	
AREAS CHECKED	
NO.	

2/6/2006 2:22:42 PM K:\VHS6800\L75_3P\CADD\GEO_3P\Cour\Jr\JL_XS_3P_Sheet.dgn



10518+00.00

10517+50.00

LEGEND

EE	= EARTH EXCAVATION
E	= EMBANKMENT
T	= TOPSOIL
TS	= TOPSOIL STRIPPING

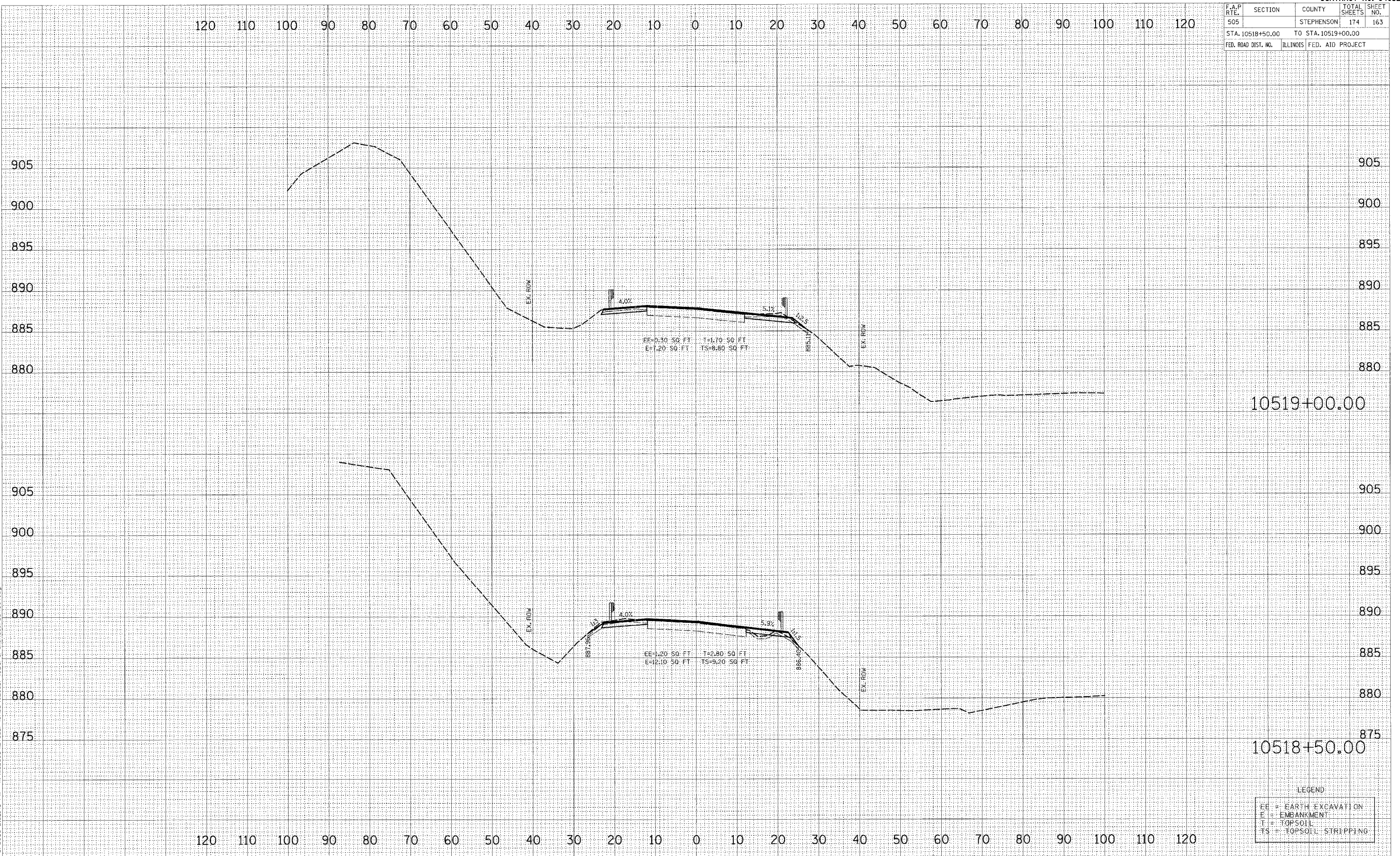
IL RTE 75 (3P)
GUARDRAIL

F.A.P. RTE.	SECTION	COUNTY	TOTAL SHEETS	SHEET NO.
505		STEPHENSON	174	163
STA. 10518+50.00		TO STA. 10519+00.00		
FED. ROAD DIST. NO.		ILLINOIS FED. AID PROJECT		

DATE	BY

DATE	BY

12/6/2006 2:32:43 PM K:\1186800\1175_3P\CADD\3E0_3P\Guardrail_XS_3P_Sheet.dgn



LEGEND

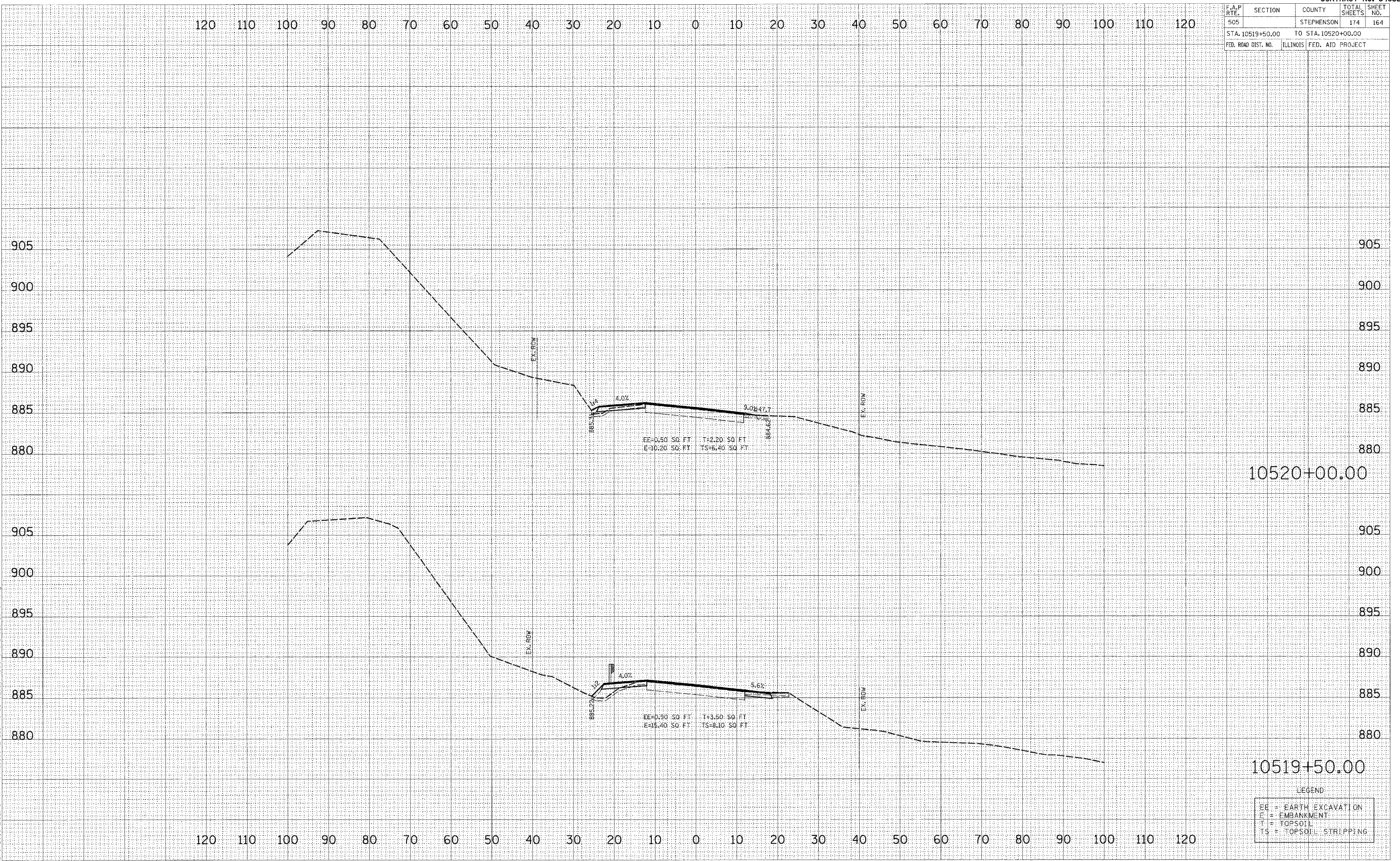
EE	= EARTH EXCAVATION
E	= EMBANKMENT
T	= TOPSOIL
TS	= TOPSOIL STRIPPING

F.A.P. RTE.	SECTION	COUNTY	TOTAL SHEETS	SHEET NO.
505		STEPHENSON	174	164
STA. 10519+50.00		TO STA. 10520+00.00		
FED. ROAD DIST. NO.		ILLINOIS FED. AID PROJECT		

FINAL SURVEY	DATE
SURVEYED	BY
PLOTTED	
NOTE BOOK	
AREAS CHECKED	
NO.	

ORIGINAL SURVEY	DATE
SURVEYED	BY
PLOTTED	
NOTE BOOK	
AREAS CHECKED	
NO.	

12/6/2006 2:32:43 PM K:\1186800\175_3P\CADD\GEO_3P\Guardrail_XS_3P_Sheet.dgn



LEGEND

EE	=	EARTH EXCAVATION
E	=	EMBANKMENT
T	=	TOPSOIL
TS	=	TOPSOIL STRIPPING

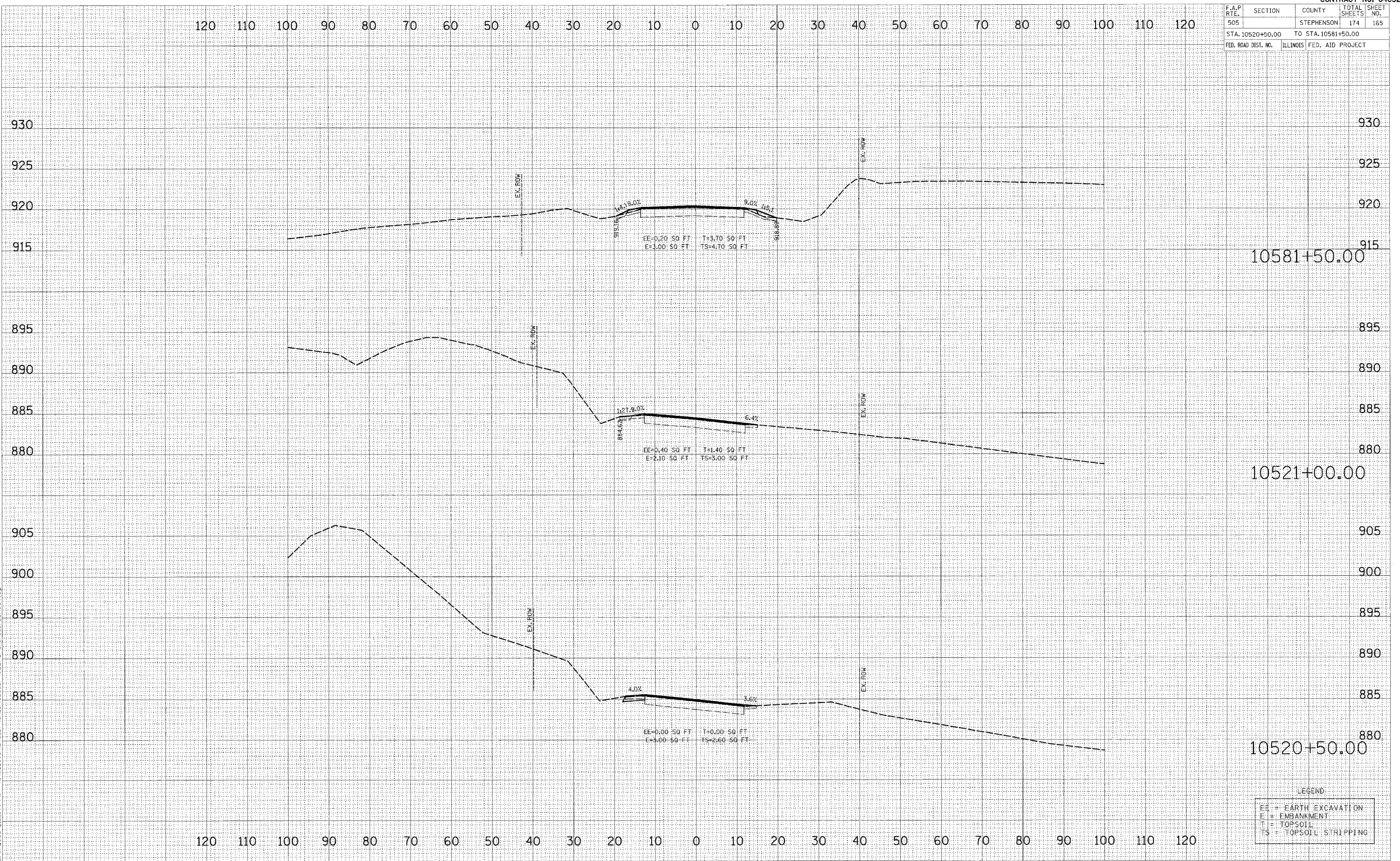
**IL RTE 75 (3P)
GUARDRAIL**

F.A.P. RTE.	SECTION	COUNTY	TOTAL SHEETS	SHEET NO.
505		STEPHENSON	174	165
STA. 10520+50.00		TO STA. 10581+50.00		
FED. ROAD DIST. NO.	ILLINOIS FED. AID PROJECT			

DATE	
BY	
FINAL SURVEY	
PLOTTED	
NOTE BOOK	
AREAS CHECKED	
NO.	

DATE	
BY	
ORIGINAL SURVEY	
PLOTTED	
NOTE BOOK	
AREAS CHECKED	
NO.	

2/6/2006 2:32:41 PM K:\105800\175_3P\CADD\GEO_3P\Guardrail_XS_3P_Sheet.dgn



10581+50.00

10521+00.00

10520+50.00

LEGEND

EE	= EARTH EXCAVATION
E	= EMBANKMENT
T	= TOPSOIL
TS	= TOPSOIL STRIPPING

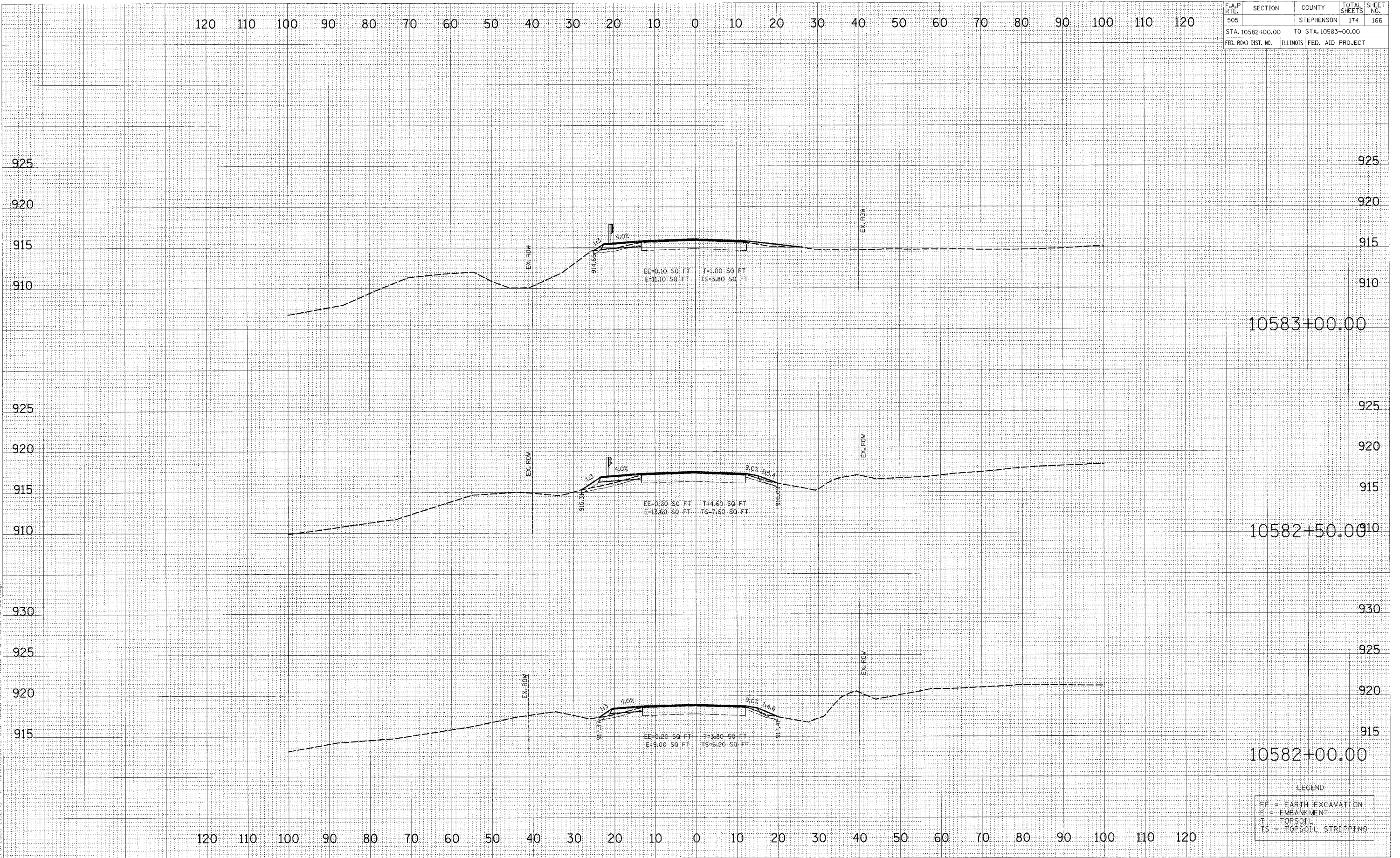
IL RTE 75 (3P)
GUARDRAIL

F.A.P. RTE.	SECTION	COUNTY	TOTAL SHEETS	SHEET NO.
505		STEPHENSON	174	166
STA. 10582+00.00		TO STA. 10583+00.00		
FED. ROAD DIST. NO.		ILLINOIS FED. AID PROJECT		

BY	DATE
FINAL SURVEY	SURVEYED
NOTE BOOK	PLOTTED
AREAS CHECKED	AREAS CHECKED
NO.	NO.

BY	DATE
ORIGINAL SURVEY	SURVEYED
NOTE BOOK	PLOTTED
AREAS CHECKED	AREAS CHECKED
NO.	NO.

2/6/2006 2:32:45 PM K:\10582\10582_3P\CADD\GEO_3P\Guardrail_XS_3P_Sheet.dgn



LEGEND

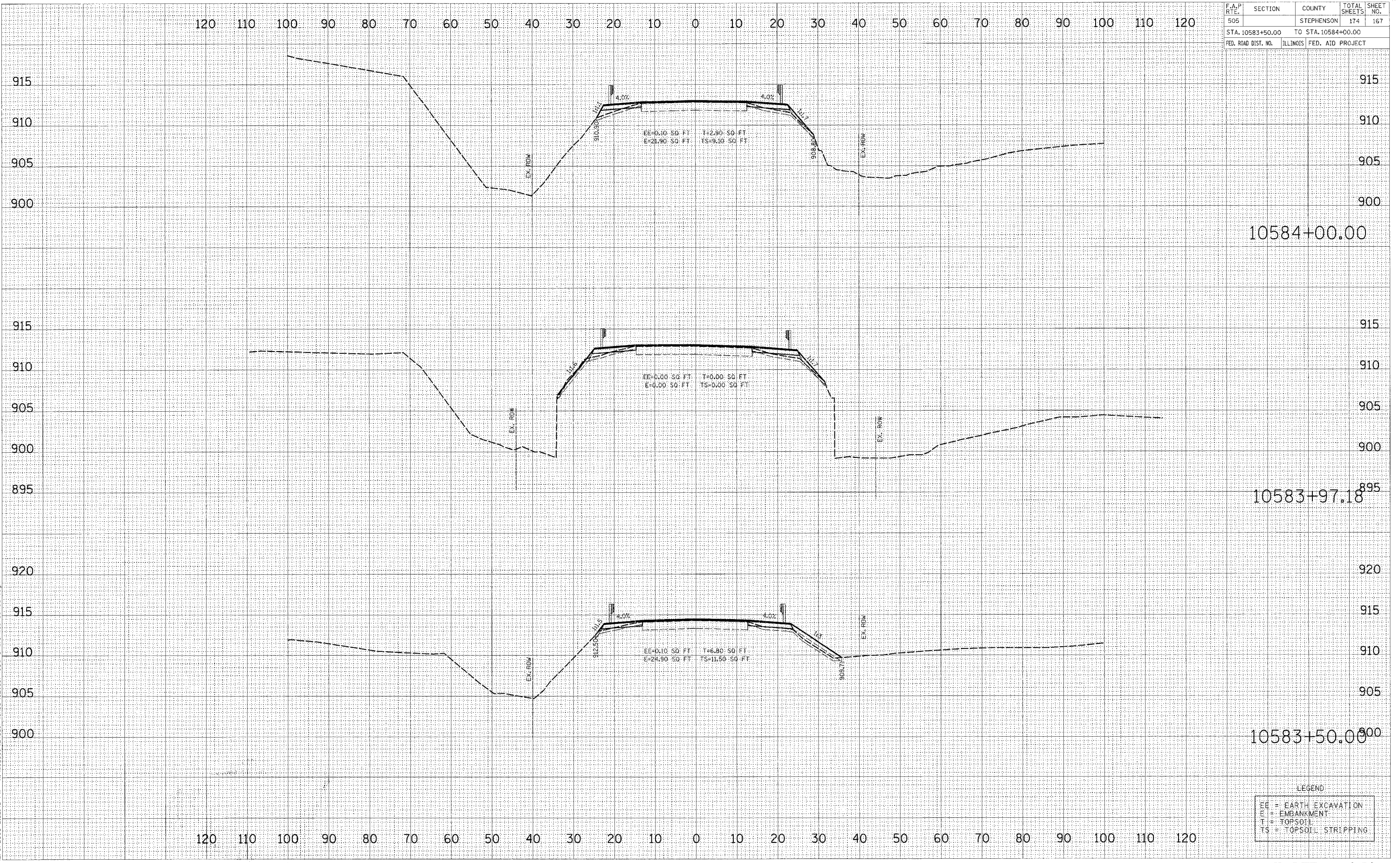
EE	=	EARTH EXCAVATION
E	=	EMBANKMENT
T	=	TOPSOIL
TS	=	TOPSOIL STRIPPING

F.A.P. RTE.	SECTION	COUNTY	TOTAL SHEETS	SHEET NO.
505		STEPHENSON	174	167
STA. 10583+50.00		TO STA. 10584+00.00		
FED. ROAD DIST. NO.		ILLINOIS FED. AID PROJECT		

DATE	
BY	
FINAL SURVEY	
SHRINKED	
PLOTTED	
NOTE BOOK	
AREAS CHECKED	
NO.	

DATE	
BY	
ORIGINAL SURVEY	
SHRINKED	
PLOTTED	
NOTE BOOK	
AREAS CHECKED	
NO.	

2/6/2006 2:22:45 PM K:\1058300\175_3P\CA00\GEO_3P\0603.dwg X5 3P Sheet.dgn



LEGEND

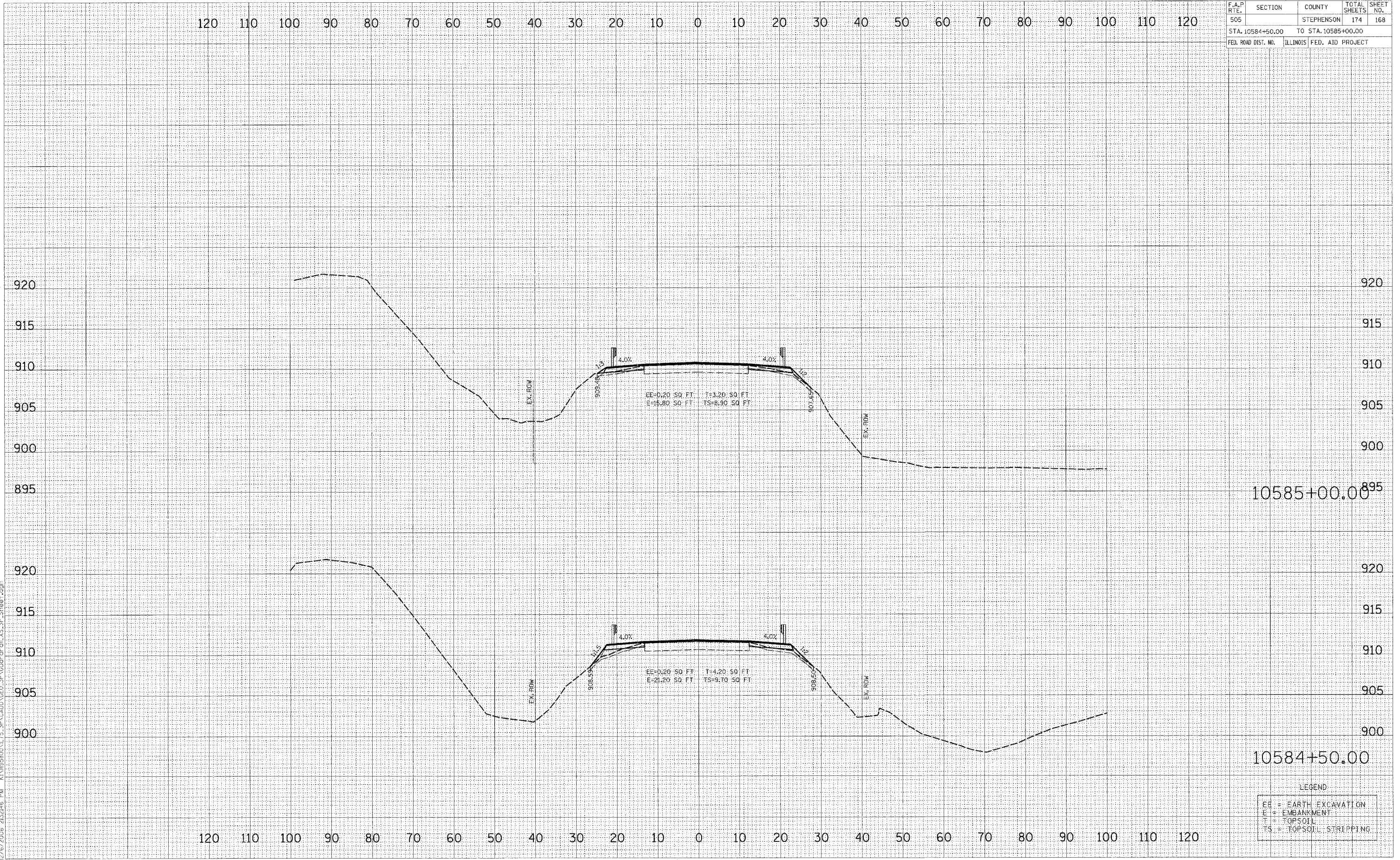
EE	= EARTH EXCAVATION
E	= EMBANKMENT
T	= TOPSOIL
TS	= TOPSOIL STRIPPING

F.A.P. RTE.	SECTION	COUNTY	TOTAL SHEETS	SHEET NO.
505		STEPHENSON	174	168
STA. 10584+50.00		TO STA. 10585+00.00		
FED. ROAD DIST. NO.		ILLINOIS FED. AID PROJECT		

DATE	
BY	
FINAL SURVEY	
REVISION	
NOTE BOOK	
TEMPLATE	
AREAS CHECKED	
NO.	

DATE	
BY	
ORIGINAL SURVEY	
REVISION	
NOTE BOOK	
TEMPLATE	
AREAS CHECKED	
NO.	

12/6/2006 2:32:46 PM K:\1058400\175_3P\GUARD\175_3P_GUARD.dwg



LEGEND

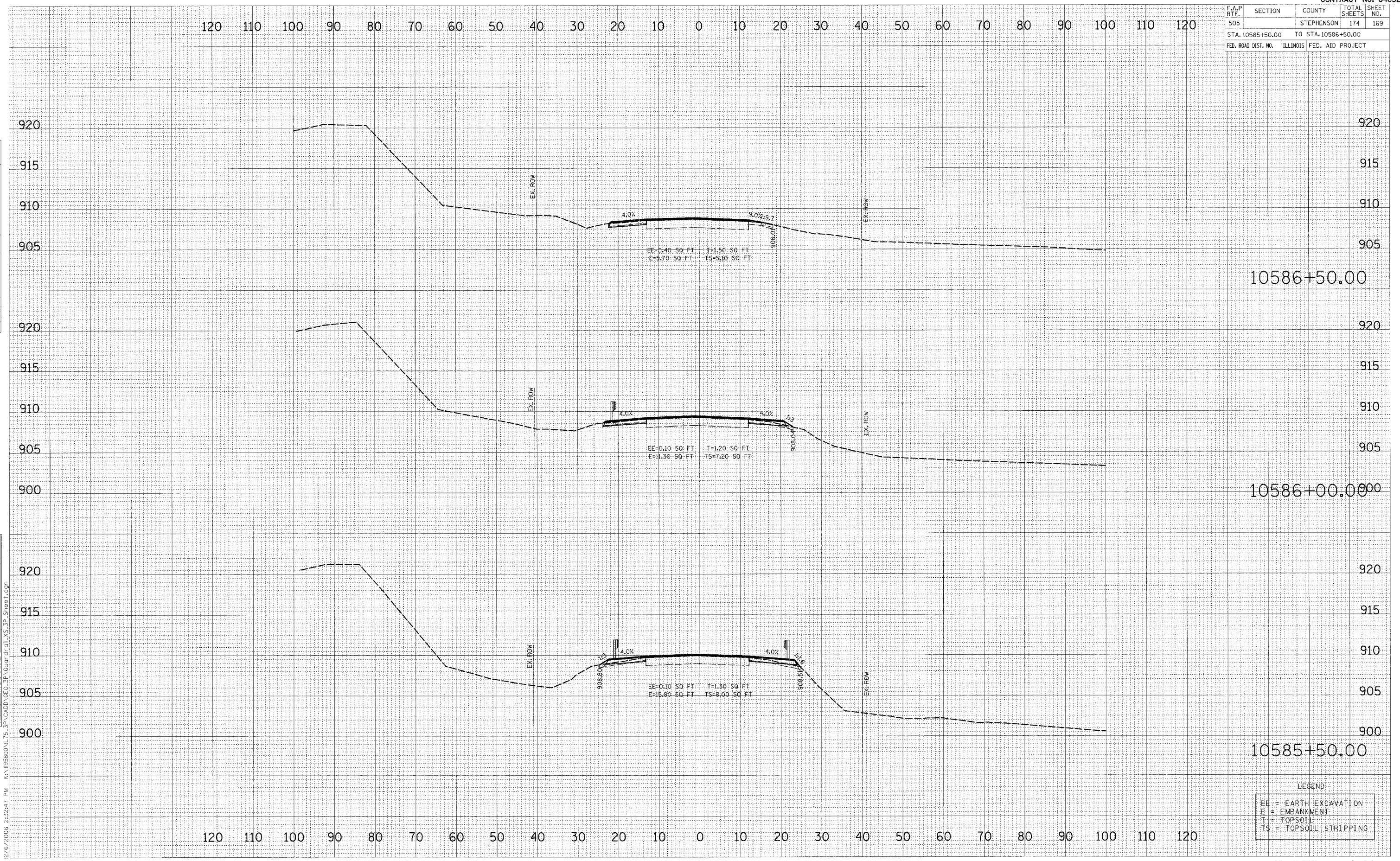
EE	= EARTH EXCAVATION
E	= EMBANKMENT
T	= TOPSOIL
TS	= TOPSOIL STRIPPING

**IL RTE 75 (3P)
GUARDRAIL**

F.A.P. RTE.	SECTION	COUNTY	TOTAL SHEETS	SHEET NO.
505		STEPHENSON	174	169
STA. 10585+50.00		TO STA. 10586+50.00		
FED. ROAD DIST. NO.	ILLINOIS FED. AID PROJECT			

BY	DATE
FINAL SURVEY	
PLOTTED	
NOTE BOOK	
AREAS CHECKED	
NO.	

BY	DATE
ORIGINAL SURVEY	
PLOTTED	
NOTE BOOK	
AREAS CHECKED	
NO.	



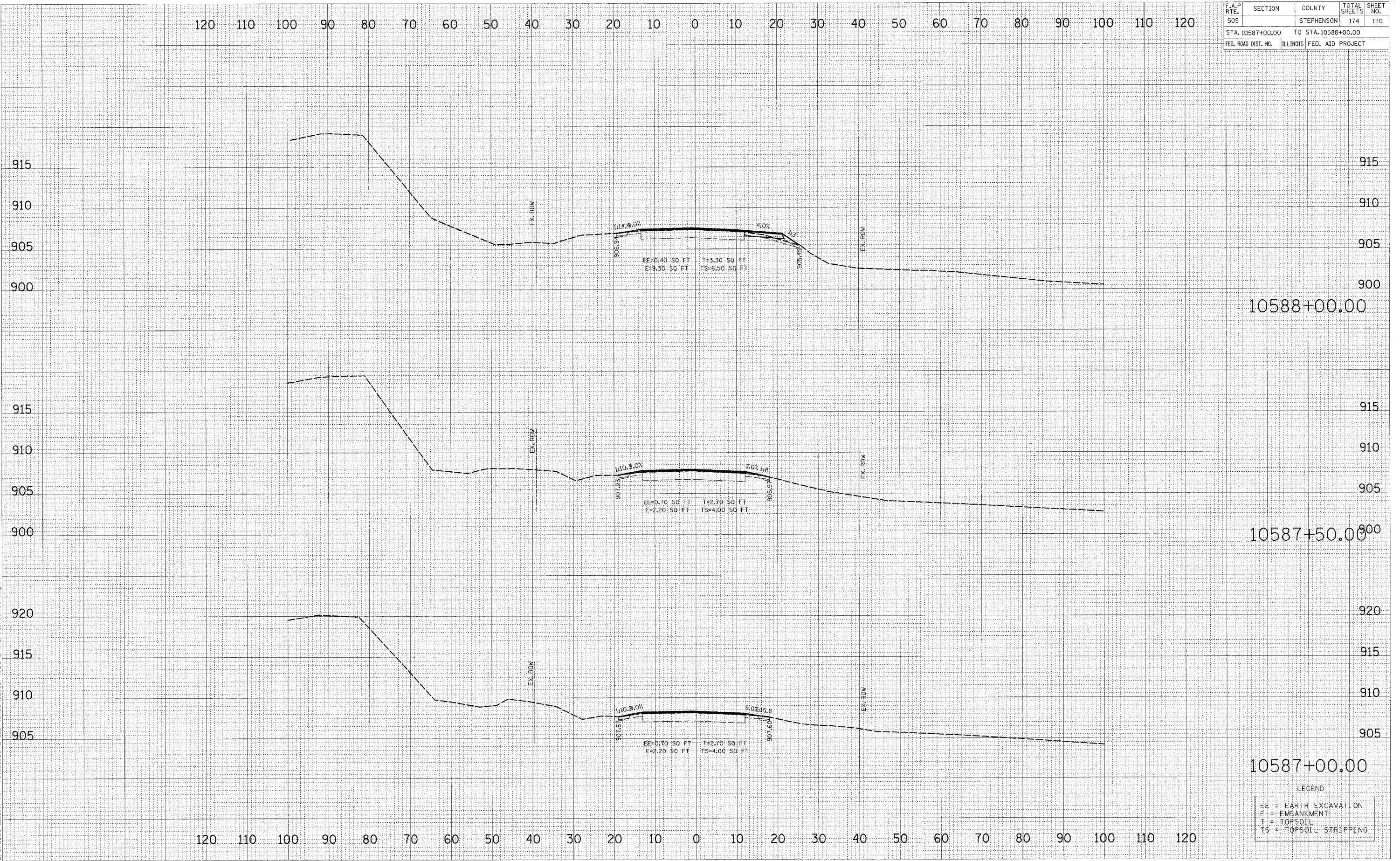
12/6/2006 2:22:47 PM K:\MPE800\175_3P\CADD\GEO_3P\Guardrail.XS_3P_Sheet.dgn

F.A.P. RTE.	SECTION	COUNTY	TOTAL SHEETS	SHEET NO.
505		STEPHENSON	174	170
STA. 10587+00.00		TO STA. 10588+00.00		
FED. ROAD DIST. NO.		ILLINOIS FED. AID PROJECT		

DATE	
BY	
FINAL SURVEY	
PLOTTED	
NOTE BOOK	
AREAS CHECKED	
NO.	

DATE	
BY	
ORIGINAL SURVEY	
PLOTTED	
NOTE BOOK	
AREAS CHECKED	
NO.	

12/16/2006 2:32:47 PM K:\1115500\1175_3P\CADD\GEO_3P\Guardrail.X5_3P_Sheet.dgn



LEGEND

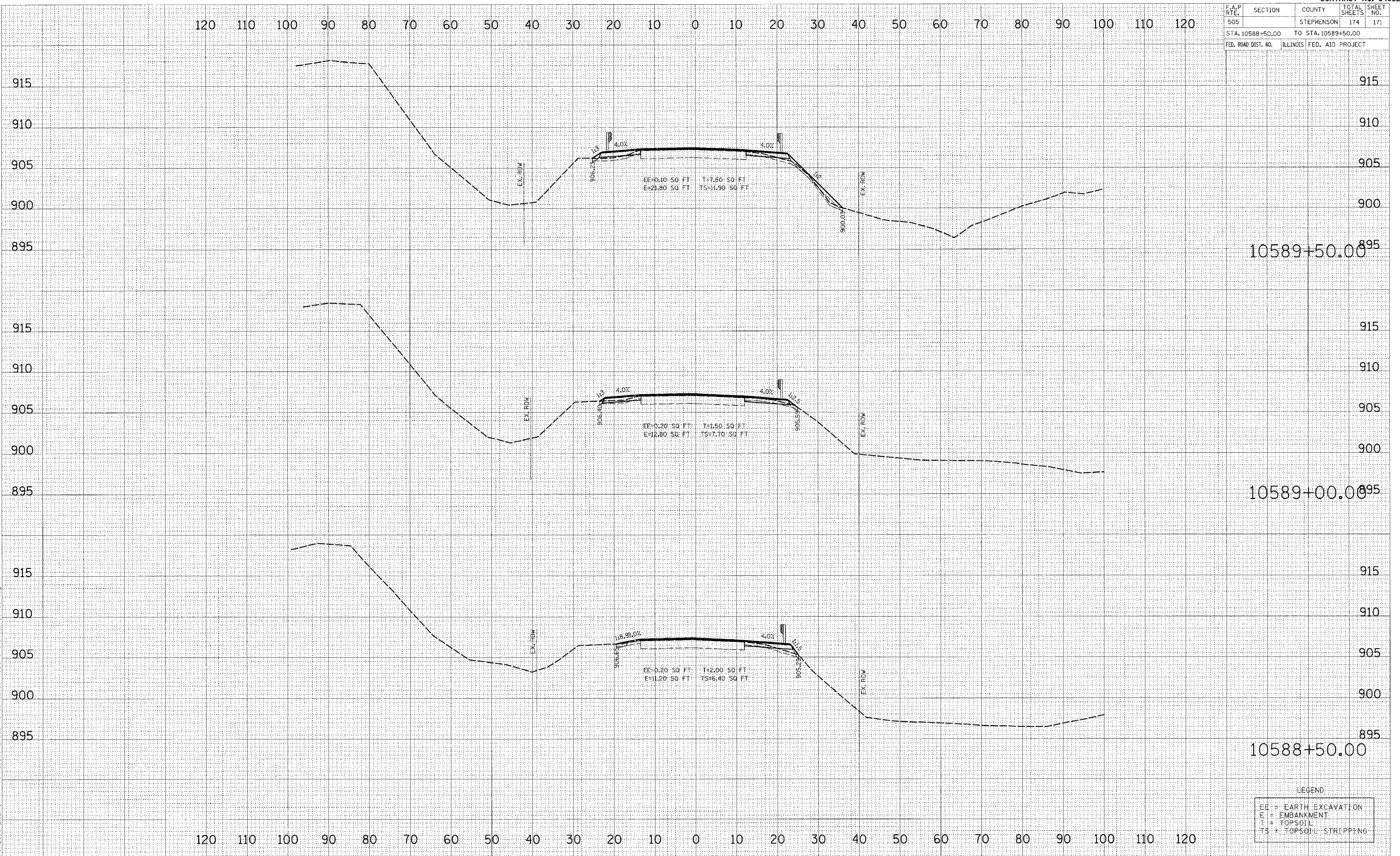
EE	= EARTH EXCAVATION
E	= EMBANKMENT
T	= TOPSOIL
TS	= TOPSOIL STRIPPING

F.A.P. RTE.	SECTION	COUNTY	TOTAL SHEETS	SHEET NO.
505		STEPHENSON	174	171
STA. 10588+50.00		TO STA. 10589+50.00		
FED. ROAD DIST. NO.		ILLINOIS FED. AID PROJECT		

DATE	
BY	
FINAL SURVEY	SURVEYED
NOTE BOOK	PLOTTED
NO.	DATE
	AREAS
	CHECKED

DATE	
BY	
ORIGINAL SURVEY	SURVEYED
NOTE BOOK	PLOTTED
NO.	DATE
	AREAS
	CHECKED

12/16/2006 2:32:48 PM K:\1058800\175_3P_CADD_GEO_3P_V-Cor.dwg X.S. 3P Sheet+5gn



LEGEND

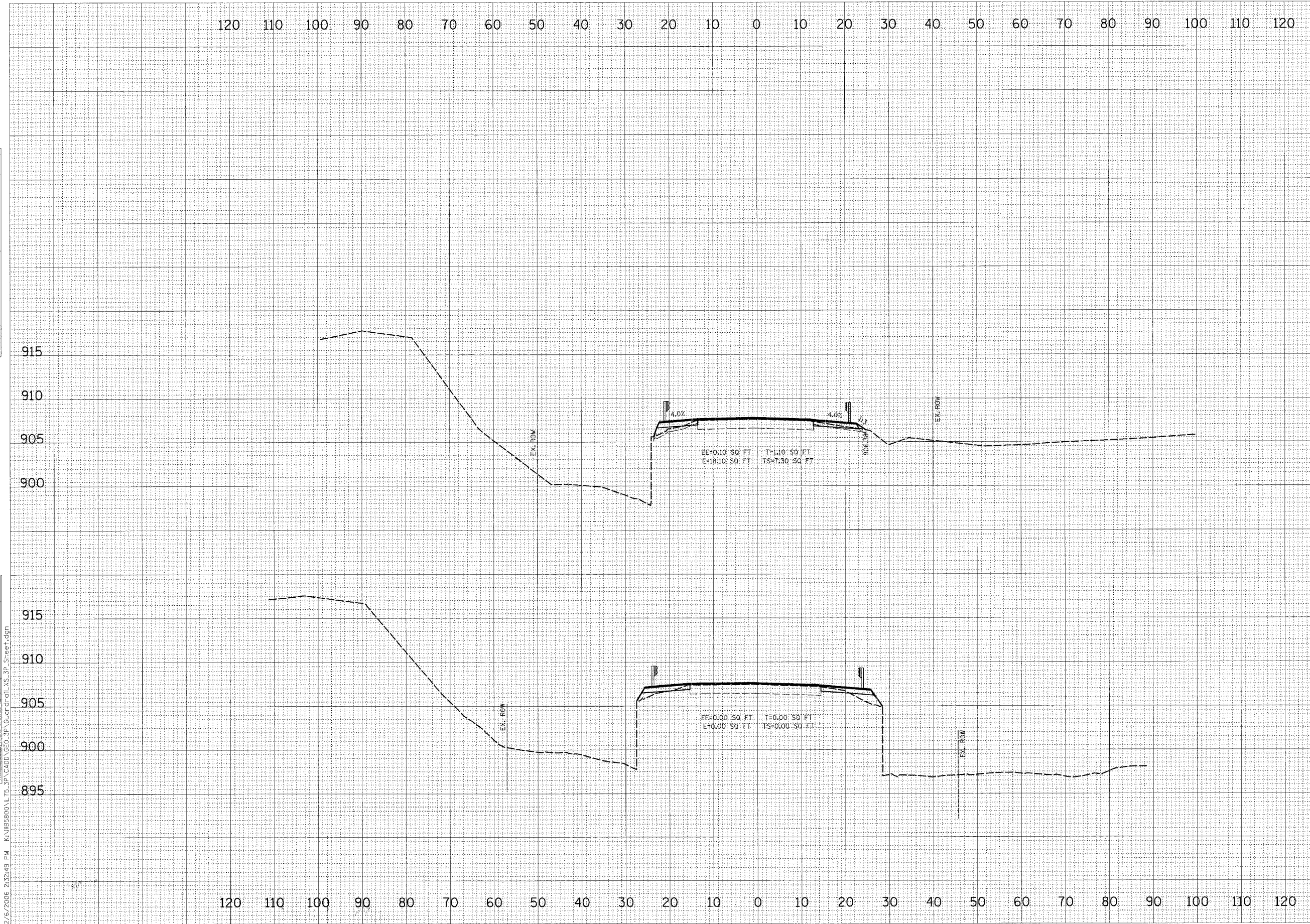
EE	= EARTH EXCAVATION
E	= EMBANKMENT
T	= TOPSOIL
TS	= TOPSOIL STRIPPING

**IL RTE 75 (3P)
GUARDRAIL**

F.A.P. RTE.	SECTION	COUNTY	TOTAL SHEETS	SHEET NO.
505		STEPHENSON	174	172
STA. 10589+85.82		TO STA. 10590+00.00		
FED. ROAD DIST. NO.		ILLINOIS FED. AID PROJECT		

DATE	BY	FINAL SURVEY	SURVEYED

DATE	BY	ORIGINAL SURVEY	SURVEYED



LEGEND

EE	= EARTH EXCAVATION
E	= EMBANKMENT
T	= TOPSOIL
TS	= TOPSOIL STRIPPING

IL RTE 75 (3P)
GUARDRAIL

12/6/2006 2:32:49 PM K:\188900\175_3P\CADD\GEO_3P\Guardrail.XS_3P_Sheet.dgn

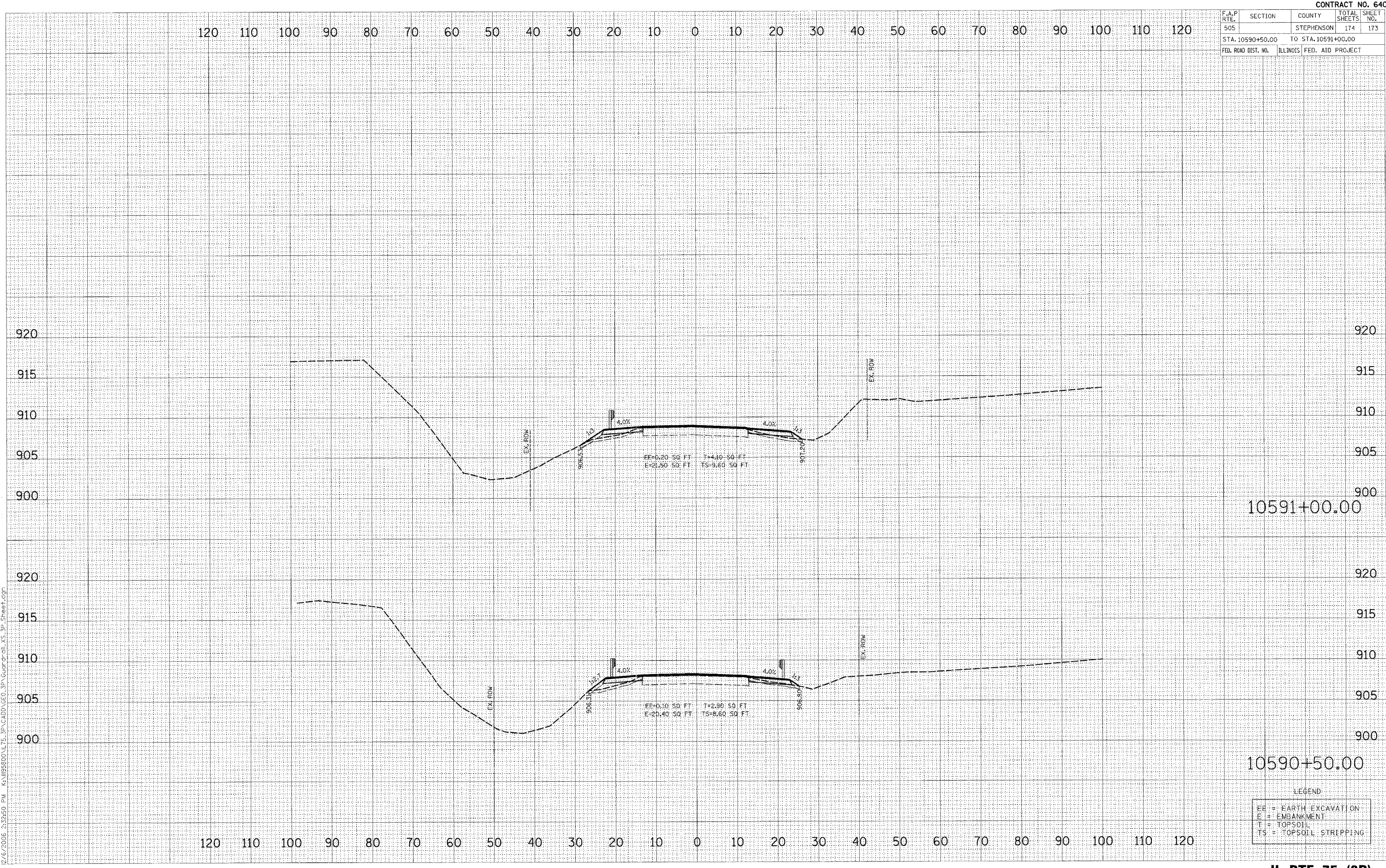
F.A.P. RTE.	SECTION	COUNTY	TOTAL SHEETS	SHEET NO.
505		STEPHENSON	174	173
STA. 10590+50.00		TO STA. 10591+00.00		
FED. ROAD DIST. NO.		ILLINOIS FED. AID PROJECT		

DATE	BY

FINAL SURVEY NOTE BOOK NO. _____
SURVEY PLOTTED _____
TEMPLATE AREAS CHECKED _____

DATE	BY

ORIGINAL SURVEY NOTE BOOK NO. _____
SURVEY PLOTTED _____
TEMPLATE AREAS CHECKED _____



12/6/2006 2:32:50 PM K:\1195800\175-3P\CADD\1750-3P\Guardrail_3P_Sheet.dgn

LEGEND

EE	= EARTH EXCAVATION
E	= EMBANKMENT
T	= TOPSOIL
TS	= TOPSOIL STRIPPING

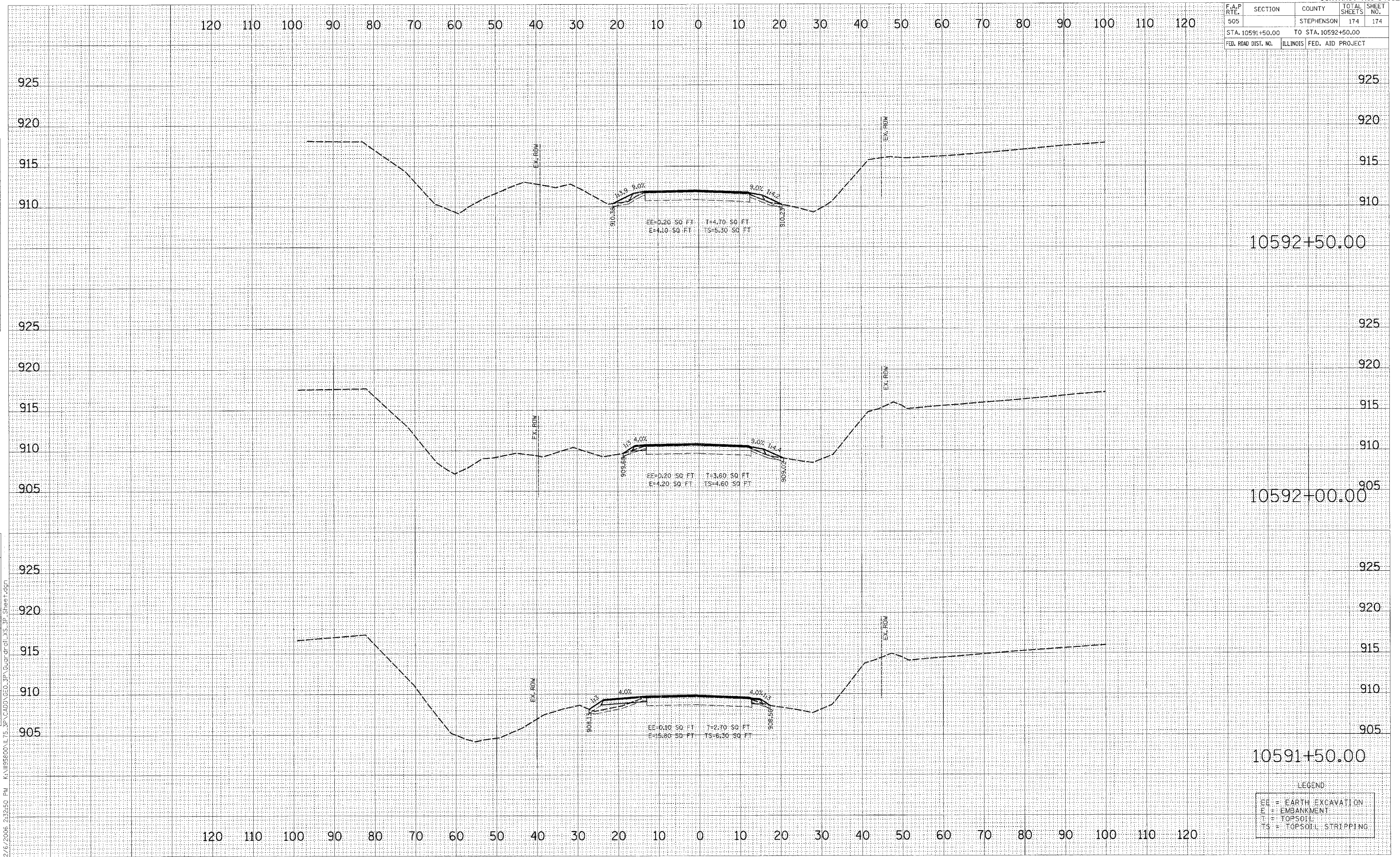
**IL RTE 75 (3P)
GUARDRAIL**

F.A.P. RTE.	SECTION	COUNTY	TOTAL SHEETS	SHEET NO.
505		STEPHENSON	174	174
STA. 10591+50.00		TO STA. 10592+50.00		
FED. ROAD DIST. NO.		ILLINOIS FED. AID PROJECT		

DATE	
BY	
FINAL SURVEY	
NOTE BOOK	
AREAS CHECKED	

DATE	
BY	
ORIGINAL SURVEY	
NOTE BOOK	
AREAS CHECKED	

12/6/2006 2:22:50 PM K:\MIS600\175_3P\CADD\GE0_3P\Guardrail_XS_3P_Sheet.dgn



LEGEND

EE	= EARTH EXCAVATION
E	= EMBANKMENT
T	= TOPSOIL
TS	= TOPSOIL STRIPPING