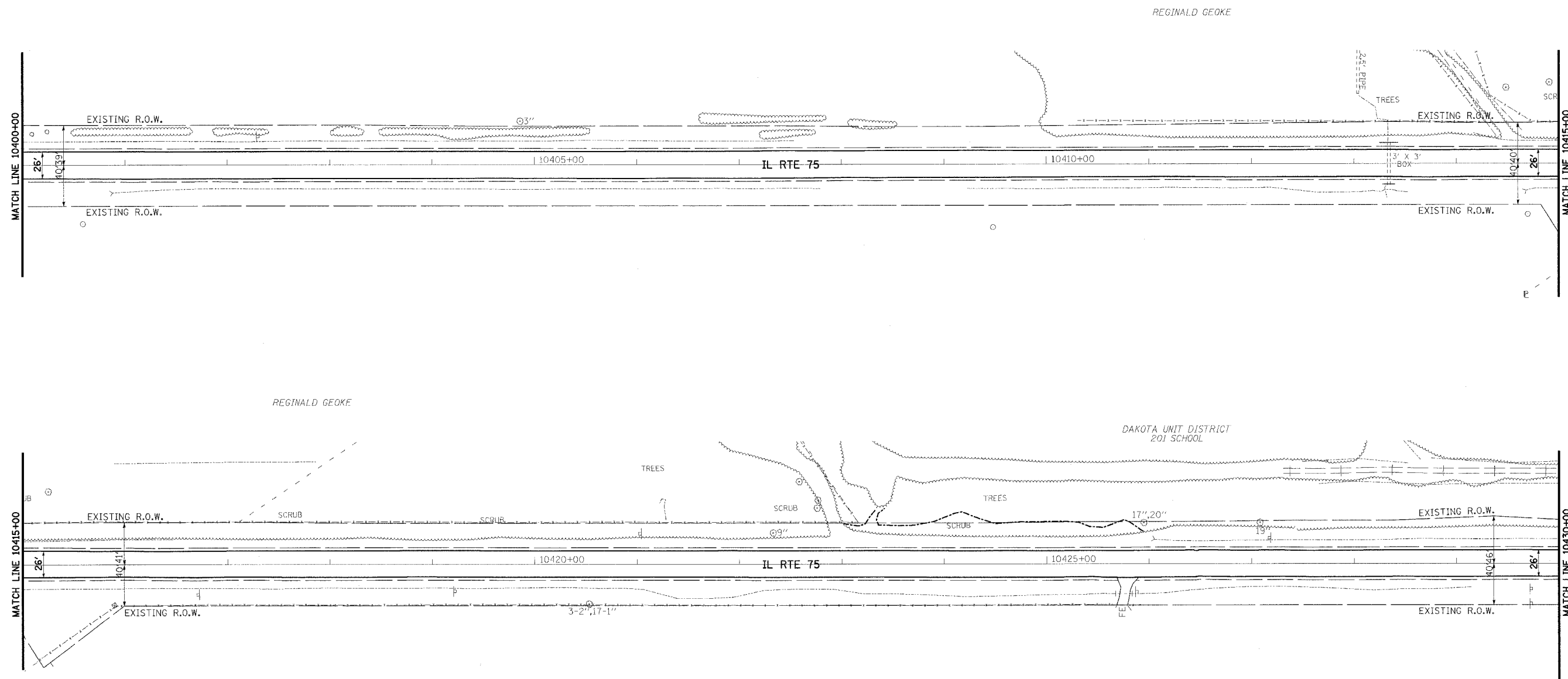




F.A.P. RTE.	SECTION	COUNTY	TOTAL SHEETS	SHEET NO.
505	110RS-1, 111RS-3	STEPHENSON	174	66
STA. 10400+00	TO STA. 10430+00			
FED. ROAD DIST. NO.	ILLINOIS	FED. AID PROJECT		
CONTRACT NO. 64C32				



**LEGEND**

- ◆ TEMPORARY DITCH CHECK
- ⊕ INLET AND PIPE PROTECTION
- PERIMETER EROSION BARRIER
- ▨ AGGREGATE DITCH, 12" OR STONE DUMPED RIPRAP, CLASS A4 OR STONE RIPRAP, CLASS A3



REVISIONS	
NAME	DATE

ILLINOIS DEPARTMENT OF TRANSPORTATION  
 F.A.P. ROUTE 505 (IL 75)  
**ILLINOIS ROUTE 75**  
**EROSION CONTROL PLAN**  
**STA 10400+00 TO 10430+00**

SCALE: VERT. 1" = 50'  
 HORIZ. 1" = 50'  
 DATE: 12/6/06

DRAWN BY JMC  
 CHECKED BY DWB

12/7/2006 9:14:40 AM k:\1195600\1175\_3p\cadd\design\erosion\_3p\_11.dgn