


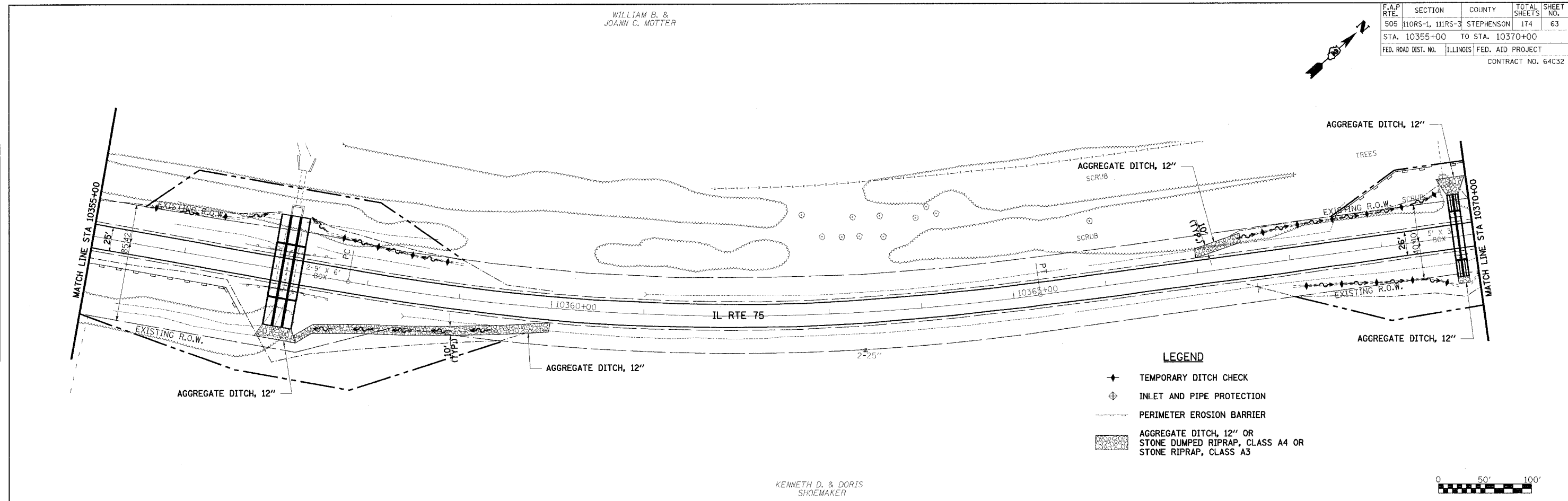
WILLIAM B. &
JOANN C. MOTTER

F.A.P. RTE.	SECTION	COUNTY	TOTAL SHEETS	SHEET NO.
505	110RS-1, 111RS-3	STEPHENSON	174	63
STA. 10355+00 TO STA. 10370+00				
FED. ROAD DIST. NO.	ILLINOIS	FED. AID PROJECT		
CONTRACT NO. 64C32				



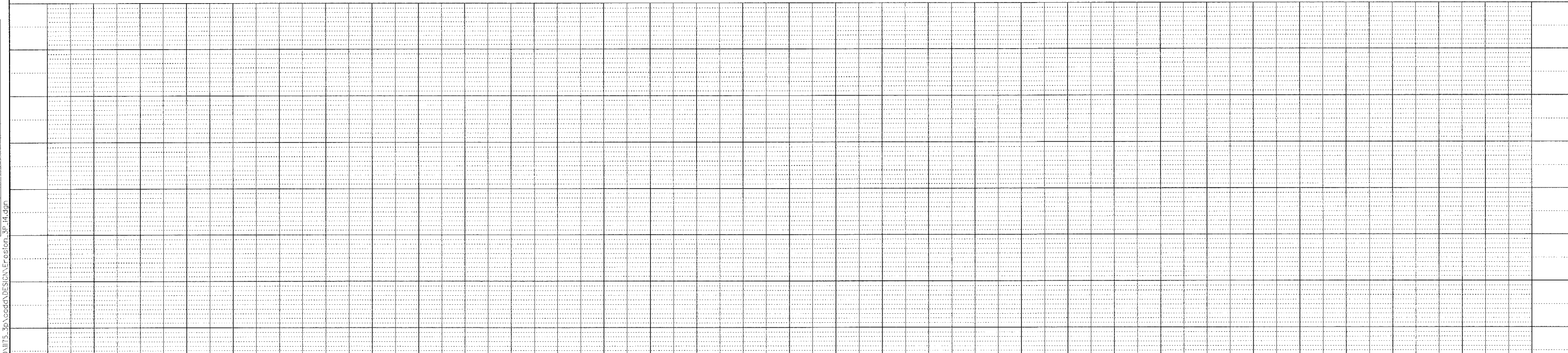
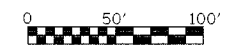
PLAN	DATE
BY	
REVISIONS	
NO.	
DATE	
BY	
REVISIONS	
NO.	
DATE	
BY	

PROFILE	DATE
BY	
REVISIONS	
NO.	
DATE	
BY	
REVISIONS	
NO.	
DATE	
BY	



KENNETH D. & DORIS
SHOEMAKER

- LEGEND**
- ✦ TEMPORARY DITCH CHECK
 - ⊕ INLET AND PIPE PROTECTION
 - PERIMETER EROSION BARRIER
 - ▨ AGGREGATE DITCH, 12" OR STONE DUMPED RIPRAP, CLASS A4 OR STONE RIPRAP, CLASS A3



12/7/2006 9:40:16 AM k:\1195800\1175_3p\cadd\DESIGN\EROSION_3P.rvt.dgn

REVISIONS		NAME	DATE
NO.	DATE		

ILLINOIS DEPARTMENT OF TRANSPORTATION			
F.A.P. ROUTE 505 (IL 75)			
ILLINOIS ROUTE 75			
EROSION CONTROL PLAN			
STA 10355 + 00 TO 10370 + 00			
SCALE:	VERT. 1" = 5'	DRAWN BY	JMC
	HORIZ. 1" = 50'	CHECKED BY	DWB
DATE:	12/6/06		