


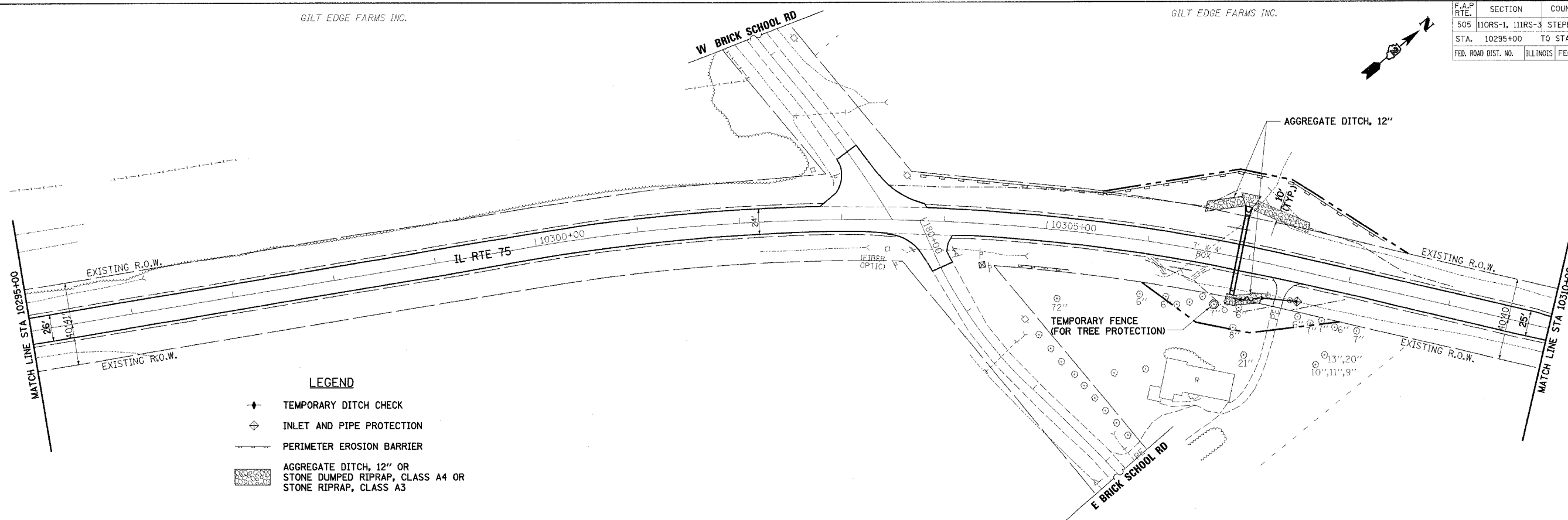
GILT EDGE FARMS INC.

GILT EDGE FARMS INC.

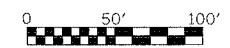
F.A.P. RTE.	SECTION	COUNTY	TOTAL SHEETS	SHEET NO.
505	110RS-1, 111RS-3	STEPHENSON	174	59
STA.	10295+00	TO STA.	10310+00	
FED. ROAD DIST. NO.	ILLINOIS FED. AID PROJECT			
CONTRACT NO. 64C32				



PLAN	DATE
NO.	
BY	
DATE	
REVISIONS	
NO.	
BY	
DATE	



- LEGEND**
- ◆ TEMPORARY DITCH CHECK
 - ⊕ INLET AND PIPE PROTECTION
 - PERIMETER EROSION BARRIER
 - ▨ AGGREGATE DITCH, 12" OR STONE DUMPED RIPRAP, CLASS A4 OR STONE RIPRAP, CLASS A3



PROFILE	DATE
NO.	
BY	
DATE	
REVISIONS	
NO.	
BY	
DATE	

12/7/2006 9:40:13 AM K:\1195800\1175_3p\cadd\DESIGN\Erosion_3p_10.dgn

REVISIONS	
NAME	DATE

ILLINOIS DEPARTMENT OF TRANSPORTATION
 F.A.P. ROUTE 505 (IL 75)
ILLINOIS ROUTE 75
EROSION CONTROL PLAN
STA 10295+00 TO 10310+00

SCALE: VERT. 1" = 5'
 HORIZ. 1" = 50'
 DATE: 12/6/06

DRAWN BY JMC
 CHECKED BY DWB