
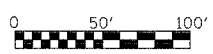
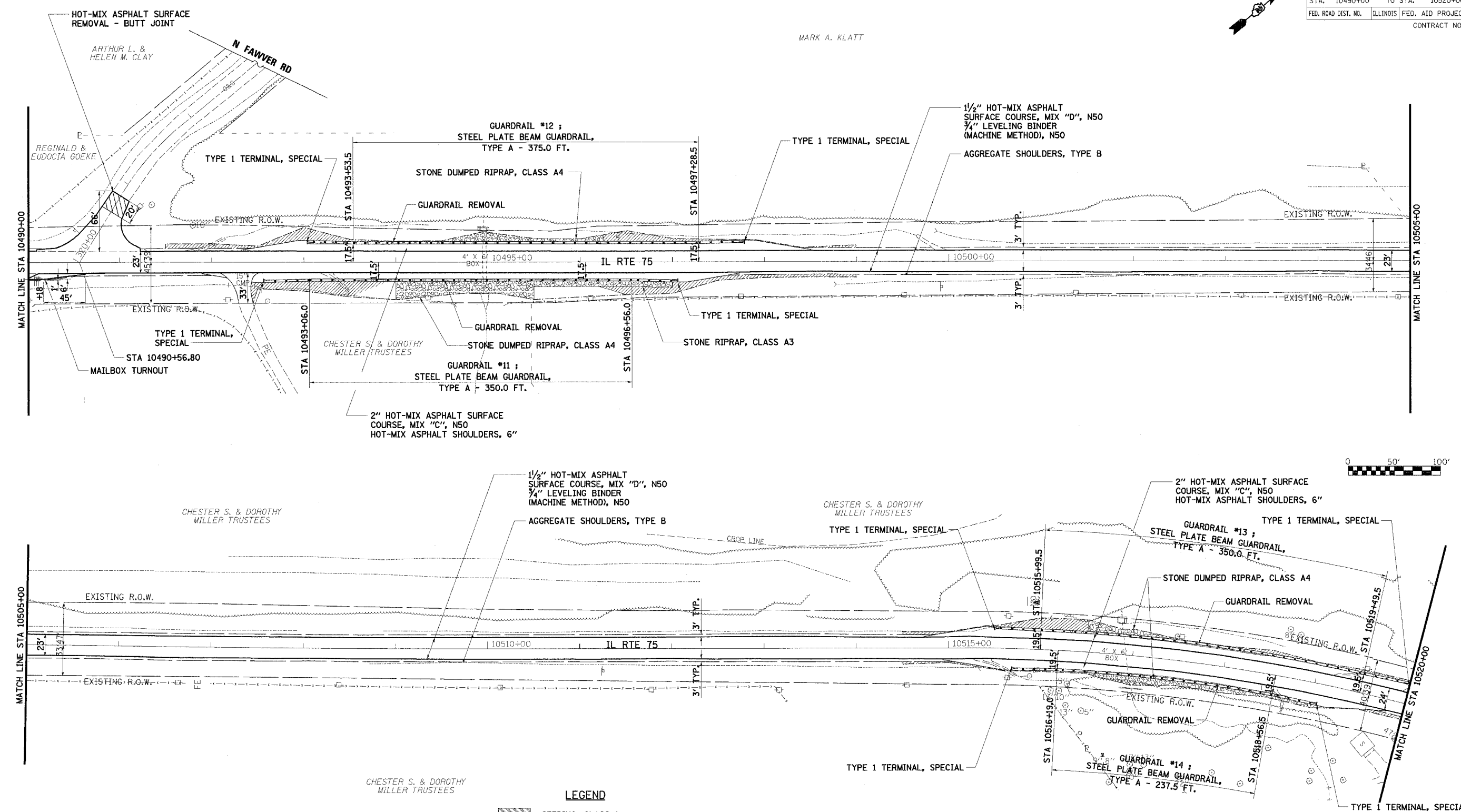


F.A.P. RTE.	SECTION	COUNTY	TOTAL SHEETS	SHEET NO.
505	110RS-1, 111RS-3	STEPHENSON	174	43
STA. 10490+00		TO STA. 10520+00		
FED. ROAD DIST. NO.		ILLINOIS FED. AID PROJECT		
CONTRACT NO. 64C32				



MARK A. KLATT



- LEGEND**
- SEEDING, CLASS 1
  - SEEDING, CLASS 2A
  - SEEDING, CLASS 4
  - AGGREGATE DITCH, 12" OR STONE DUMPED RIPRAP, CLASS A4 OR STONE RIPRAP, CLASS A3

- REMOVAL LEGEND**
- TREE REMOVAL, UNIT
  - TREE REMOVAL, ACRE

- NOTES:**
- FOR TURF SHOULDER LIMITS, SEE "SCHEDULE OF TURF SHOULDER" SHEET NO. 12.
  - OVERLAY DRIVEWAYS TO R.O.W. OR AS DESIGNATED IN THE PLANS.
  - RESTRIPED ILLINOIS ROUTE 75 TO MATCH EXISTING CONDITIONS.
  - REMOVE ALL EXISTING RAISED REFLECTIVE PAVEMENT MARKINGS.

REVISIONS	
NAME	DATE

ILLINOIS DEPARTMENT OF TRANSPORTATION  
 F.A.P. ROUTE 505 (IL 75)  
**ILLINOIS ROUTE 75**  
**PLAN**  
**STA 10490+00 TO 10520+00**

SCALE: VERT. 1" = 50'  
 HORIZ. 1" = 50'  
 DATE: 12/6/06

DRAWN BY JMC  
 CHECKED BY DWB

12/7/2006 8:50:42 AM k:\1195600\1175\_3p\scadd\design\PLN21.dgn