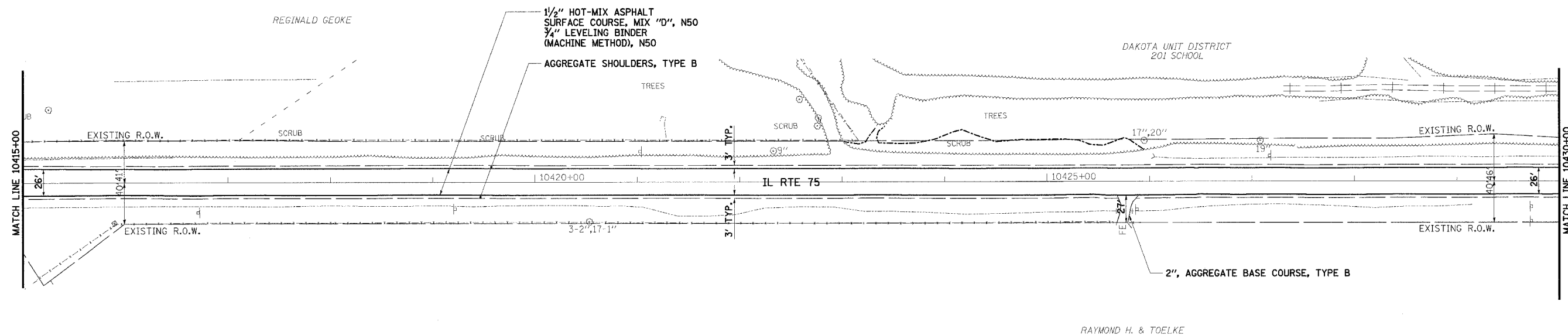
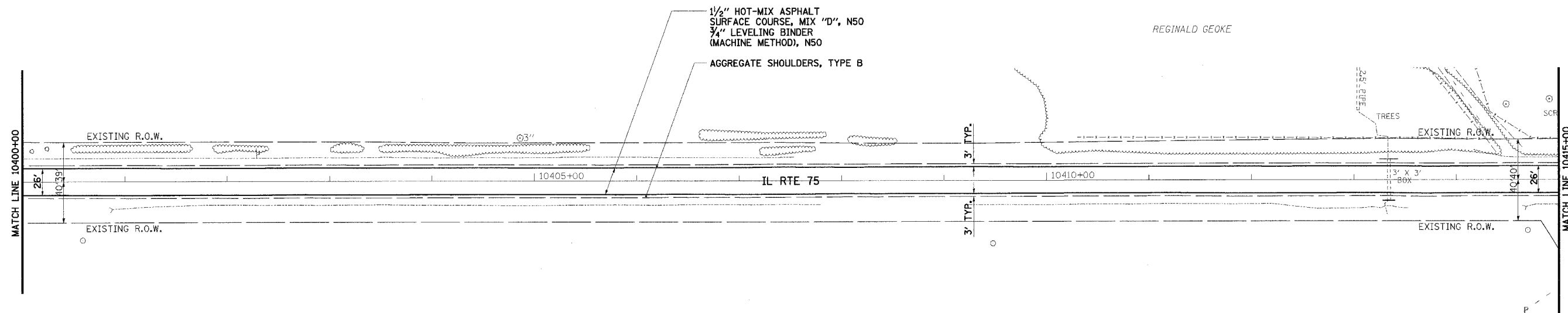




F.A.P. RTE.	SECTION	COUNTY	TOTAL SHEETS	SHEET NO.
505	110RS-1, 11IRS-3	STEPHENSON	174	39
STA. 10400+00	TO STA. 10430+00			
FED. ROAD DIST. NO.	ILLINOIS	FED. AID PROJECT		
CONTRACT NO. 64C32				



LEGEND		REMOVAL LEGEND	
	SEEDING, CLASS 1		TREE REMOVAL, UNIT
	SEEDING, CLASS 2A		TREE REMOVAL, ACRE
	SEEDING, CLASS 4		
	AGGREGATE DITCH, 12" OR STONE DUMPED RIPRAP, CLASS A4 OR STONE RIPRAP, CLASS A3		



- NOTES:
- FOR TURF SHOULDER LIMITS, SEE "SCHEDULE OF TURF SHOULDER" SHEET NO. 12.
 - OVERLAY DRIVEWAYS TO R.O.W. OR AS DESIGNATED IN THE PLANS.
 - RESTRIPPE ILLINOIS ROUTE 75 TO MATCH EXISTING CONDITIONS.
 - REMOVE ALL EXISTING RAISED REFLECTIVE PAVEMENT MARKINGS.

REVISIONS	
NAME	DATE

ILLINOIS DEPARTMENT OF TRANSPORTATION
 F.A.P. ROUTE 505 (IL 75)
ILLINOIS ROUTE 75
PLAN
STA 10400+00 TO 10430+00

SCALE: VERT. 1" = 50'
 HORIZ. 1" = 50'
 DATE: 12/6/06

DRAWN BY JMC
 CHECKED BY DWB

12/7/2006 8:50:34 AM k:\1195800\1175_3p\cadd\design\PLN\117.dgn