

| F.A.P. RTE. | SECTION | COUNTY | TOTAL SHEETS | SHEET NO. |
|-------------|----------|--------|--------------|-----------|
| 303 | 136 RS-4 | LAKE | 25 | 1 |

CONTRACT NO. 60D10

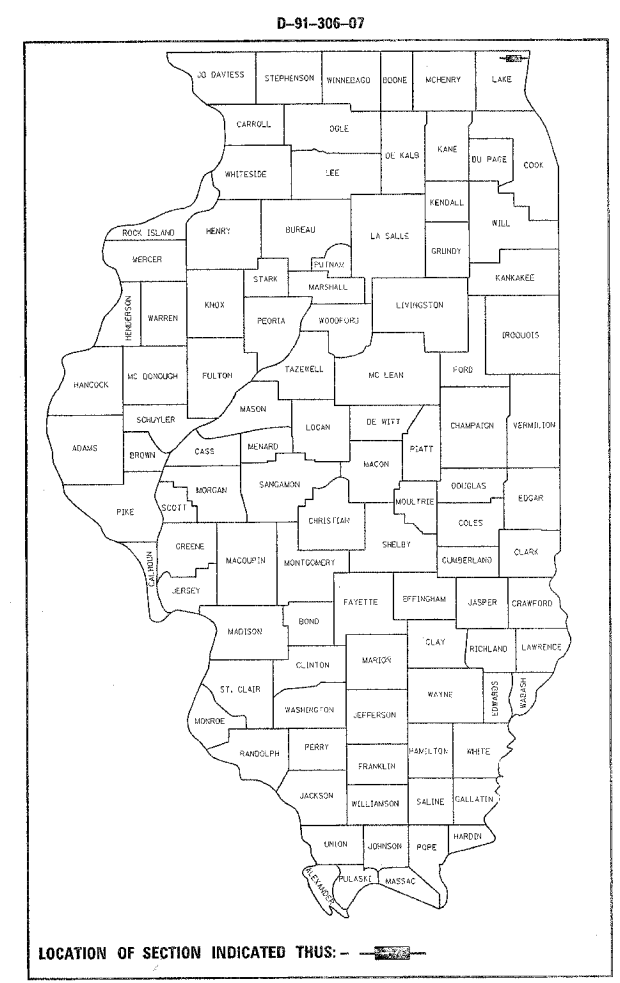
STATE OF ILLINOIS
DEPARTMENT OF TRANSPORTATION
DIVISION OF HIGHWAYS

PROPOSED HIGHWAY PLANS

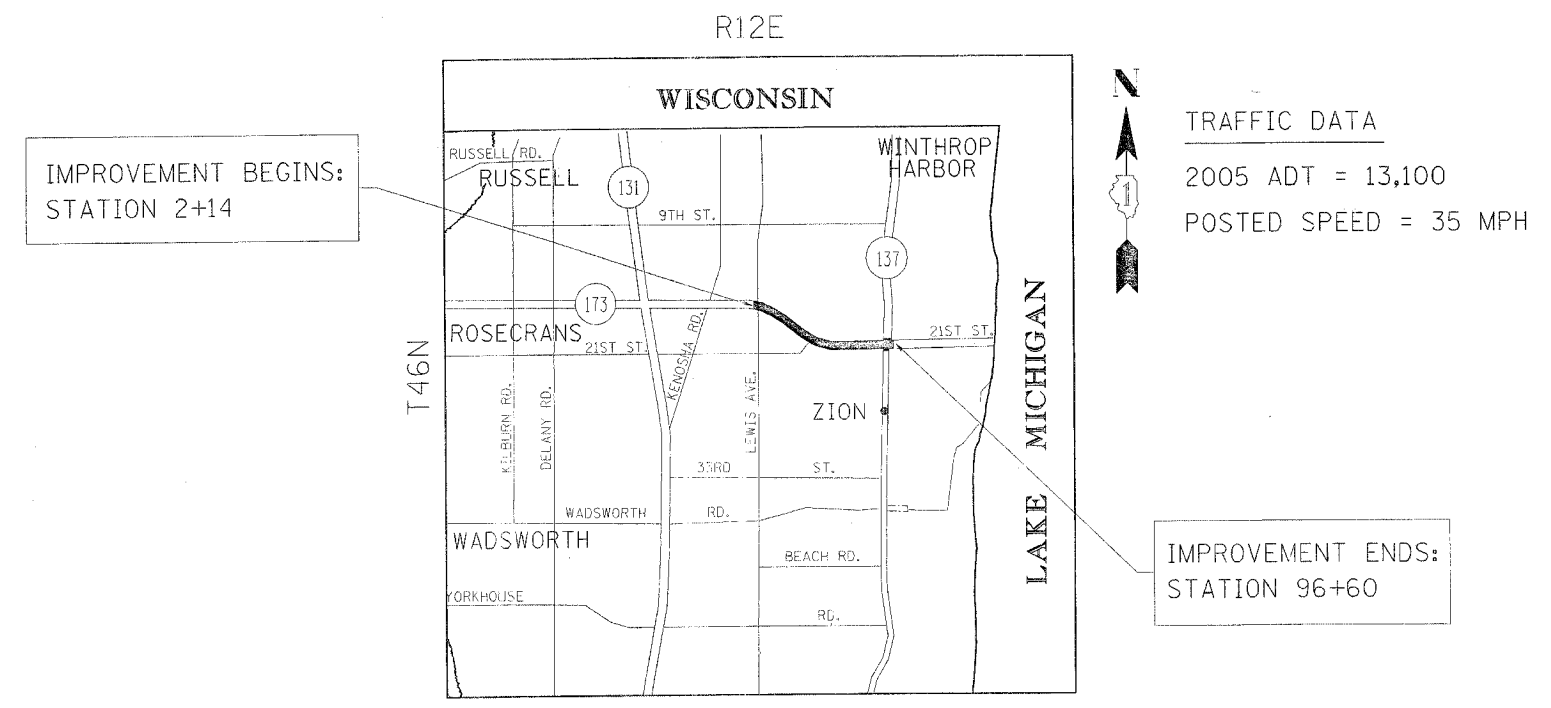
F.A.P. ROUTE 303 : ILL 173
LEWIS AVE. TO ILL 137
SECTION 136 RS-4
RESURFACING (MAINTENANCE)
LAKE COUNTY
C-91-306-07

FOR INDEX OF SHEETS, SEE SHEET NO. 2

IMPROVEMENT LOCATED
IN THE CITY OF ZION

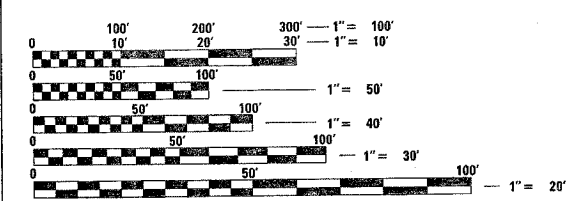


LOCATION OF SECTION INDICATED THUS:



IMPROVEMENT BEGINS:
STATION 2+14

IMPROVEMENT ENDS:
STATION 96+60



FULL SIZE PLANS HAVE BEEN PREPARED USING STANDARD ENGINEERING SCALES. REDUCED SIZED PLANS WILL NOT CONFORM TO STANDARD SCALES. IN MAKING MEASUREMENTS ON REDUCED PLANS, THE ABOVE SCALES MAY BE USED.

GROSS & NET LENGTH OF IMPROVEMENT = 9,446 FEET (1.79 MILES)

STATE OF ILLINOIS
DEPARTMENT OF TRANSPORTATION
DIVISION OF HIGHWAYS

SUBMITTED April 19, 20 07

Diane O'Keefe / DEPUTY DIRECTOR OF HIGHWAYS, REGION ENGINEER

May 11, 20 07
Eric E. Haran / ENGINEER OF DESIGN AND ENVIRONMENT

May 11, 20 07
Milton R. See, P.E. / DIRECTOR OF HIGHWAYS, CHIEF ENGINEER

**PRINTED BY THE AUTHORITY
OF THE STATE OF ILLINOIS**

J.U.L.I.E.
JOINT UTILITY LOCATION INFORMATION FOR EXCAVATION
1-800-892-0123

CONTRACT NO. 60D10

REGION ONE - PLAN PREPARATION ENGINEER - KEN ENG/J. CHANG (847) 705-4432