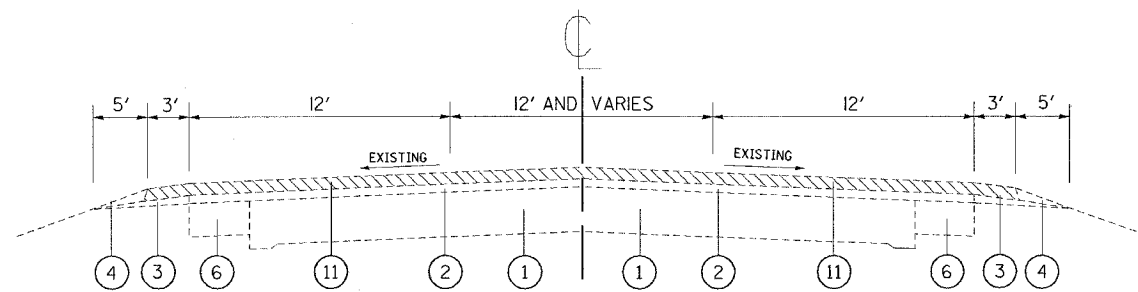
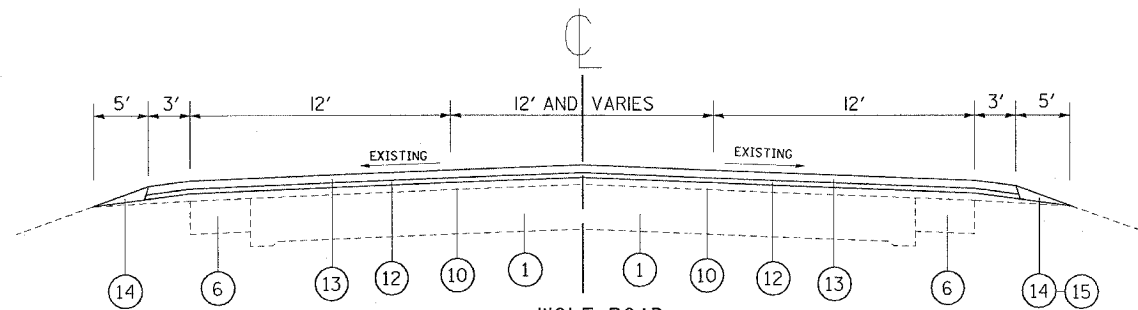


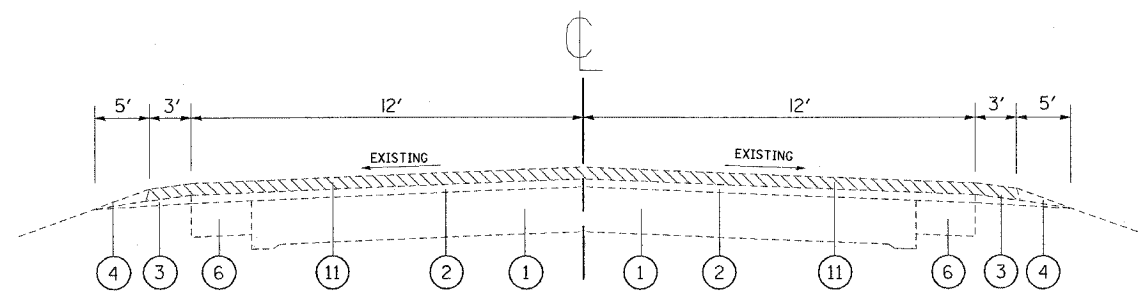
F.A.L. RTE.	SECTION	COUNTY	TOTAL SHEETS	SHEET NO.
2688	3178 G-RS-2	COOK	24	5
STA.		TO STA.		
FED. ROAD DIST. NO. 1		ILLINOIS HIGHWAY PROJECT		



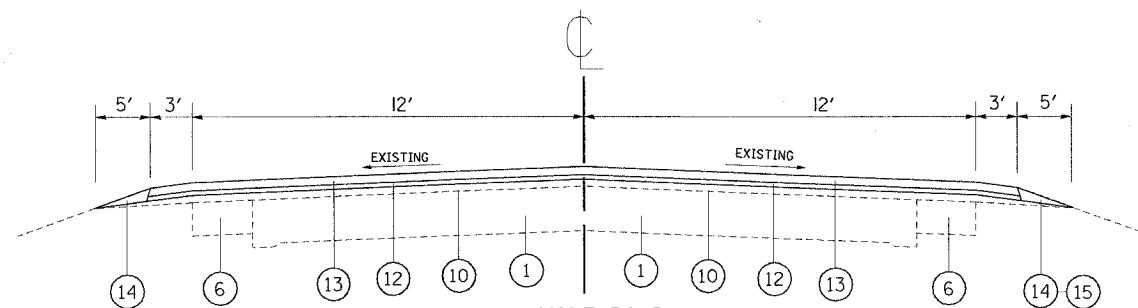
WOLF ROAD  
EXISTING TYPICAL SECTION  
STA. 1+18 TO STA. 47+81  
STA. 56+72 TO STA. 73+51



WOLF ROAD  
PROPOSED TYPICAL SECTION  
STA. 1+18 TO STA. 47+81  
STA. 56+72 TO STA. 73+51



WOLF ROAD  
EXISTING TYPICAL SECTION  
STA. 86+40 TO STA. 97+21



WOLF ROAD  
PROPOSED TYPICAL SECTION  
STA. 86+40 TO STA. 97+21

LEGEND

- ① EXISTING CONCRETE PAVEMENT, 9" (±)
- ② EXISTING HMA SURFACE, 6" (±)
- ③ EXISTING HMA SHOULDER
- ④ EXISTING AGGREGATE SHOULDER
- ⑤ EXISTING HMA BASE COURSE WIDENING 9"
- ⑥ EXISTING P.C. CONC. BASE COURSE WIDENING 9"
- ⑦ EXISTING HMA BINDER COURSE
- ⑧ EXISTING AGGREGATE SUBGRADE 12"
- ⑨ EXISTING GRANULAR SUBGRADE
- ⑩ EXISTING HMA SURFACE AFTER MILLING
- ⑪ PROPOSED HMA SURFACE REMOVAL, 2 1/4 "
- ⑫ PROPOSED POLYMERIZED LEVELING BINDER (MM), IL-4.75, N50, (3/4 ")
- ⑬ PROPOSED HMA SURFACE COURSE, MIX "D", N70, (1 1/2 ")
- ⑭ PROPOSED AGGREGATE WEDGE SHOULDER, TYPE B
- ⑮ PROPOSED GRADING & SHAPING SHOULDERS

REMOVAL ITEM

NOTE: STA. 18+59 TO STA. 21+07 ON WEST SIDE THERE IS NO AGG. SHOULDER.

PLOT DATE = 2/17/2007  
 PLOT SCALE = 50.0000 / IN.  
 REFERENCE = REF#

REVISIONS		ILLINOIS DEPARTMENT OF TRANSPORTATION
NAME	DATE	
		US ROUTE 6 FROM 159TH STREET TO COOK-WILL COUNTY LINE EXISTING AND PROPOSED TYPICAL SECTIONS SCALE: VERT. _____ DATE: _____ HORIZ. _____
DRAWN BY _____		CHECKED BY _____