

F.A. RTE.	SECTION	COUNTY	TOTAL SHEETS	SHEET NO.
	PARK ROADS	LASALLE	38	1

IDNR PROJECT NO. 02-03-020

STATE OF ILLINOIS
DEPARTMENT OF TRANSPORTATION
DIVISION OF HIGHWAYS

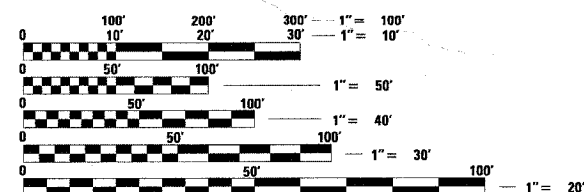
**IDOT /IDNR STATEWIDE
BUFFALO ROCK STATE PARK**
PARK ROADS AND PARKING LOT IMPROVEMENTS 2007
LASALLE COUNTY
JOB NO. C-30-001-08
IDNR PROJECT NO. 02-03-020

INDEX OF SHEETS

- 1 COVER SHEET
- 2-3 SUMMARY OF QUANTITIES
- 4 TYPICAL SECTIONS & LEGEND & GENERAL NOTES
- 5 SCHEDULE OF QUANTITIES
- 6 CONTROL SURVEY TIES, BENCHMARKS
- 7 SITE PLAN
- 8-14 PLAN AND PROFILES (ENTRANCE ROAD)
- 15 PLAN AND PROFILE (SERVICE ROAD)
- 16 EROSION CONTROL PLAN
- 17-18 PAVEMENT MARKING PLANS
- 19-21 MISCELLANEOUS DETAILS
- 22-36 CROSS SECTIONS (ENTRANCE ROAD)
- 37-38 CROSS SECTIONS (SERVICE ROAD)

STATE STANDARDS

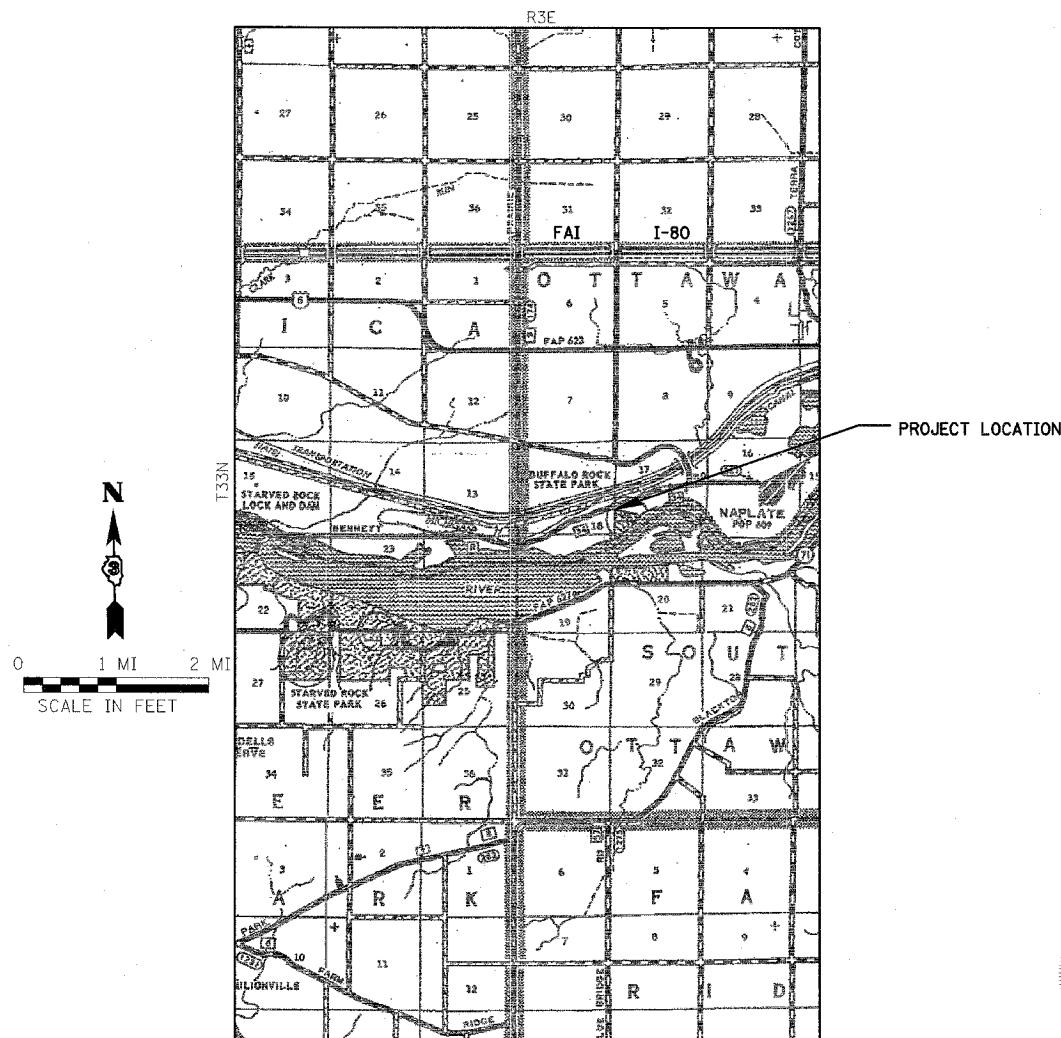
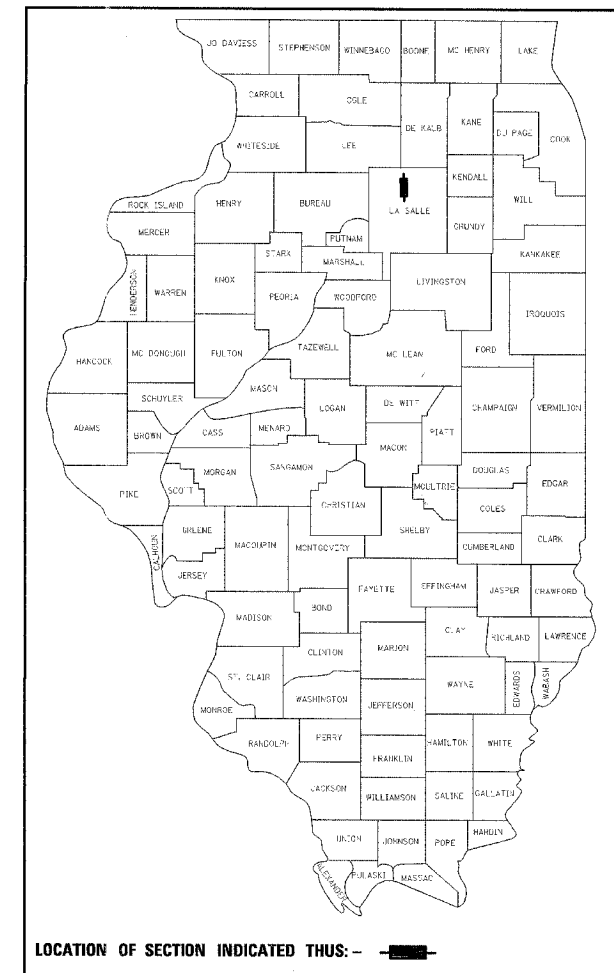
- 000001-04
- 280001-03
- 424001-04
- 442201-02
- 542301-01
- 602301-01
- 602401-01
- 602601-01
- 602701-01
- 604001-02
- 606101-02
- 630001-07
- 701301-02
- 701306-01
- 701326-02
- 702001-06
- 720011
- 780001-01
- BLR 17-3



FULL SIZE PLANS HAVE BEEN PREPARED USING STANDARD ENGINEERING SCALES. REDUCED SIZED PLANS WILL NOT CONFORM TO STANDARD SCALES. IN MAKING MEASUREMENTS ON REDUCED PLANS, THE ABOVE SCALES MAY BE USED.

J.U.L.I.E.
JOINT UTILITY LOCATION INFORMATION FOR EXCAVATION
1-800-892-0123

CONTRACT NO. 44940



LOCATION MAP

GROSS LENGTH (ENTRANCE ROAD) = 3,229 FT = 0.612 MILES
GROSS LENGTH (SERVICE DRIVE) = 357.43 FT = 0.068 MILES
NET LENGTH (ENTRANCE ROAD) = 3229 FT = 0.612 MILES
NET LENGTH (SERVICE DRIVE) = 357.43 FT = 0.068 MILES



Philip J. Malone 3/23/2007
SIGNATURE
EXPIRATION DATE NOV. 30, 2007

STATE OF ILLINOIS
DEPARTMENT OF TRANSPORTATION
DIVISION OF HIGHWAYS

SUBMITTED May 4, 2007
Eric E. Horn
DEPUTY DIRECTOR OF HIGHWAYS

May 11, 2007
Eric E. Horn
INTERN ENGINEER OF DESIGN AND ENVIRONMENT

May 11, 2007
Milton R. Seas, P.E.
DIRECTOR OF HIGHWAYS, CHIEF ENGINEER

**PRINTED BY THE AUTHORITY
OF THE STATE OF ILLINOIS**