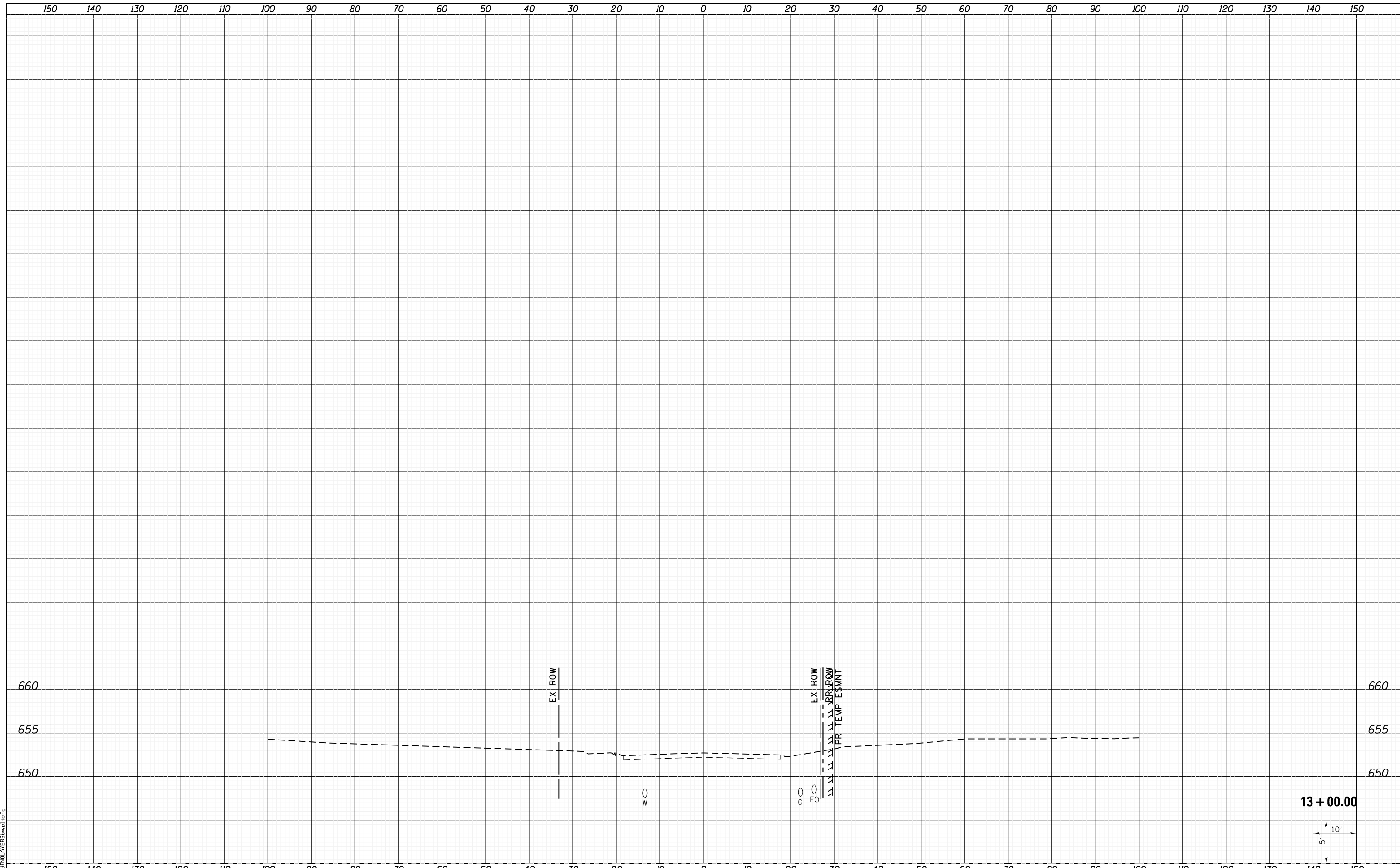


DATE	
BY	
SURVEYED	
PLOTTED	
TEMPLATE	
AREAS	
CHECKED	
FINAL SURVEY	
NOTE BOOK	
NO.	

DATE	
BY	
SURVEYED	
PLOTTED	
TEMPLATE	
AREAS	
CHECKED	
ORIGINAL SURVEY	
NOTE BOOK	
NO.	



LAST SAVED = 1/24/2013
 PEN TABLE = VBI-H&I-F&E
 PLOT DRIVER = BDFINDLTERSHPW12CF9

FILE NAME =	I:\1001100\Phase II - 76817\Cad\T\Plans\304.08
USER NAME =	kaklues
DESIGNED -	
DRAWN -	
CHECKED -	
DATE -	
PLOT SCALE =	20.0000' / in.
PLOT DATE =	1/25/2013 5:06:14 PM

DESIGNED -	REVISIED -
DRAWN -	REVISIED -
CHECKED -	REVISIED -
DATE -	REVISIED -

**STATE OF ILLINOIS
 DEPARTMENT OF TRANSPORTATION**



**CROSS SECTIONS
 IL 156**

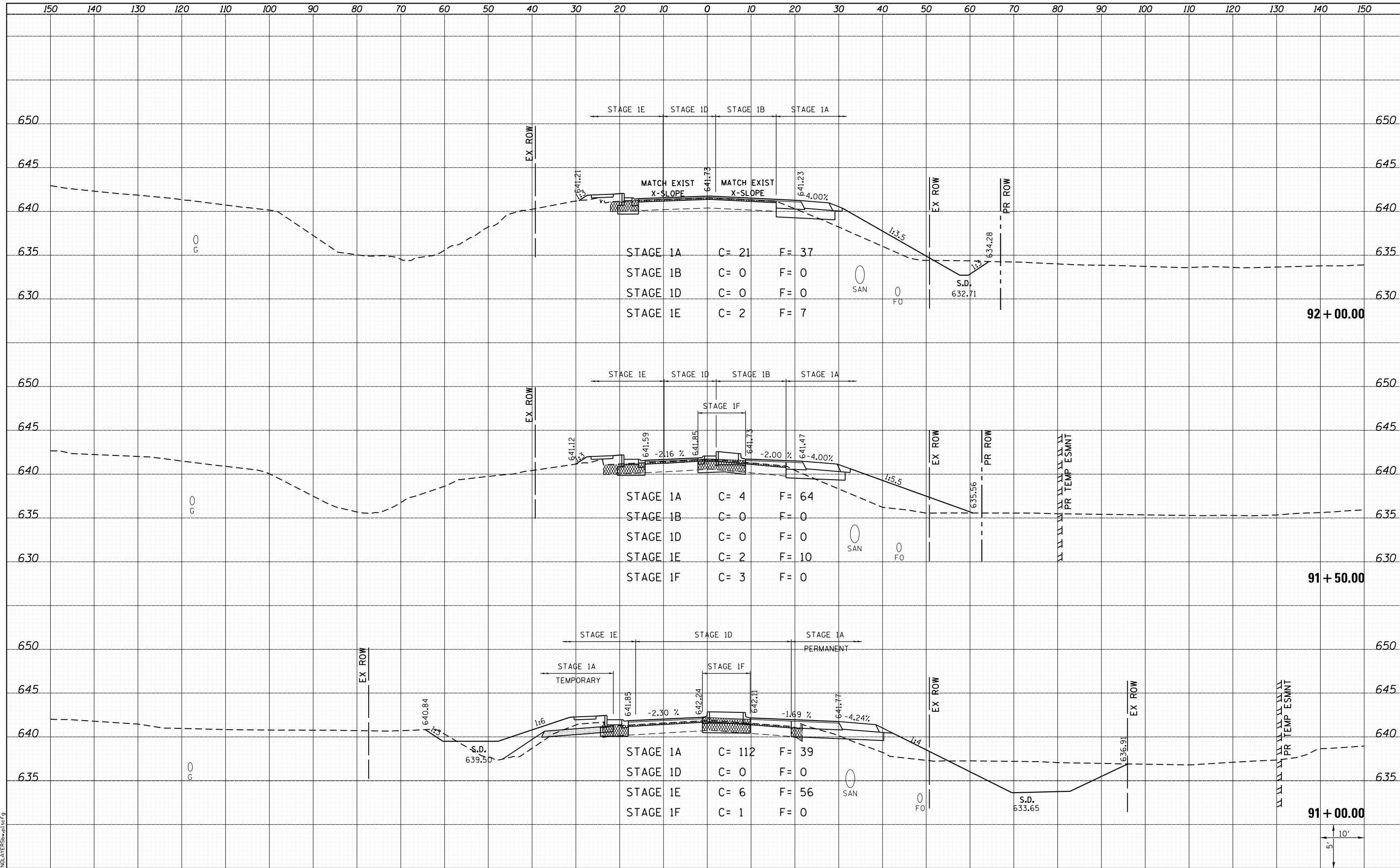
SCALE: SHEET 12 OF 12 SHEETS STA. 13+00.00 TO STA. 13+00.00

F.A.P. RTE.	SECTION	COUNTY	TOTAL SHEETS	SHEET NO.
312	68-WRS-1	MONROE	760	702
CONTRACT NO. 76817			ILLINOIS FED. AID PROJECT	

DATE	
BY	
SURVEYED	
PLOTTED	
TEMPLATE	
AREAS CHECKED	
NO.	

DATE	
BY	
SURVEYED	
PLOTTED	
TEMPLATE	
AREAS CHECKED	
NO.	

LAST SAVED = 1/24/2013 5:06:16 PM
 PEN TABLE = VBI-Horner.dgn
 PLOT DRIVER = PLOTDRIVER.bat

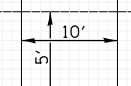


FILE NAME =	I:\10011001_Phase II - 76817\Cad\T\Plans\305.08
USER NAME =	kaklues
DESIGNED -	REVISIED -
DRAWN -	REVISIED -
CHECKED -	REVISIED -
DATE -	REVISIED -
PLOT SCALE =	20.0000' / in.
PLOT DATE =	1/25/2013 5:06:16 PM

STATE OF ILLINOIS	DEPARTMENT OF TRANSPORTATION
HORNER & SHIFRIN, INC.	ENGINEERS

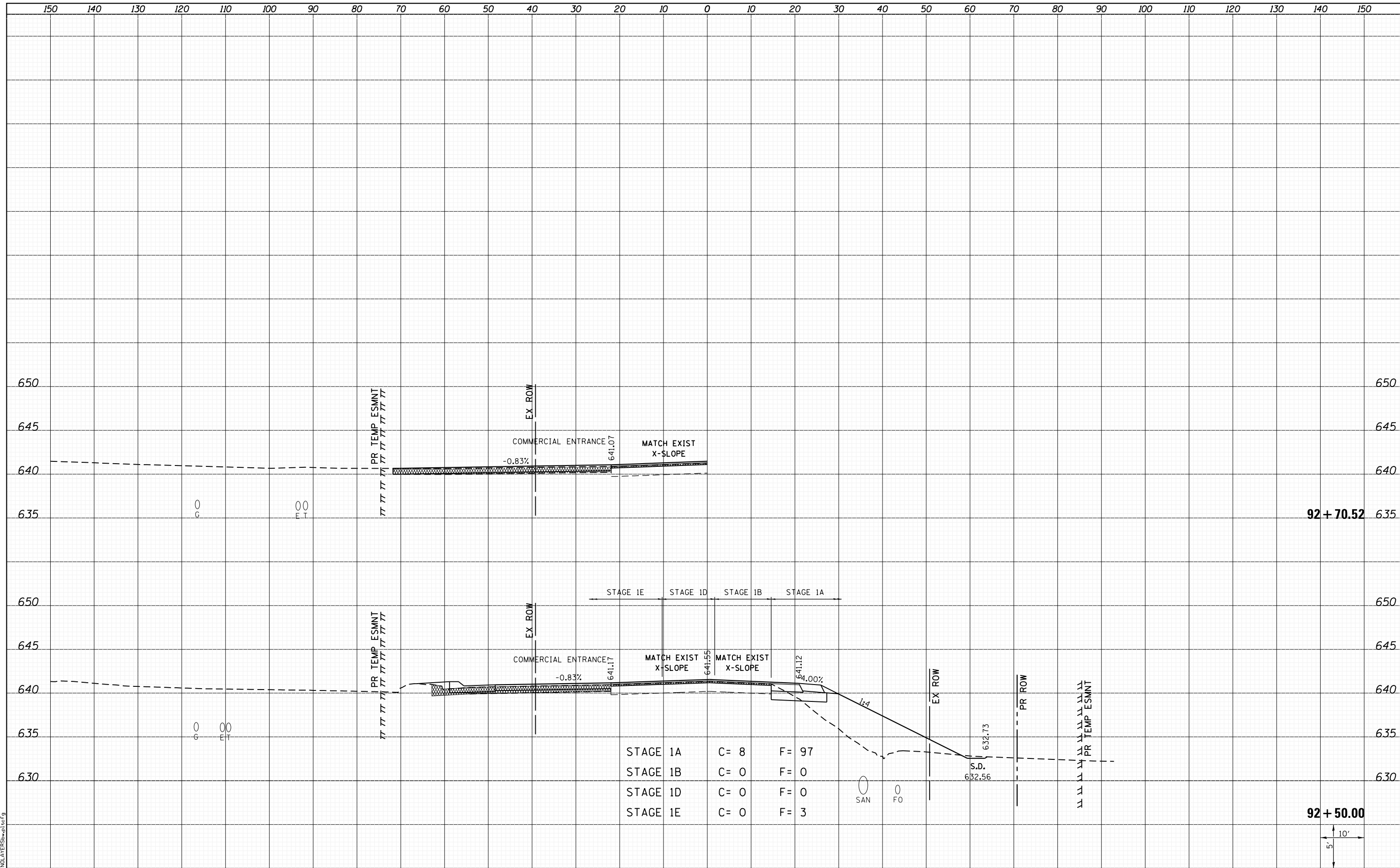
CROSS SECTIONS	LAKEVIEW DRIVE
SCALE:	SHEET 1 OF 6 SHEETS
STA. 91+00.00	TO STA. 92+00.00

F.A.P. RTE.	SECTION	COUNTY	TOTAL SHEETS	SHEET NO.
312	68-WRS-1	MONROE	760	703
				CONTRACT NO. 76817
ILLINOIS FED. AID PROJECT				



DATE	
BY	
SURVEYED	
PLOTTED	
TEMPLATE	
AREAS	
CHECKED	
NO.	

DATE	
BY	
SURVEYED	
PLOTTED	
TEMPLATE	
AREAS	
CHECKED	
NO.	



STAGE 1A	C = 8	F = 97
STAGE 1B	C = 0	F = 0
STAGE 1D	C = 0	F = 0
STAGE 1E	C = 0	F = 3

LAST SAVED = 1/24/2013
 PEN TABLE = V:\H&S\17101
 PLOT DRIVER = B:\PLOTTERS\p1c1c9

FILE NAME =	USER NAME = kaklues	DESIGNED -	REVISED -
I:\10011001_Phase II - 76817\Cad\T\Plans\305.08	76817-sh1-Lakeview-xssh.dgn	DRAWN -	REVISED -
	PLOT SCALE = 20.0000' / in.	CHECKED -	REVISED -
	PLOT DATE = 1/25/2013 5:06:17 PM	DATE -	REVISED -

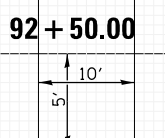
STATE OF ILLINOIS
 DEPARTMENT OF TRANSPORTATION



CROSS SECTIONS
 LAKEVIEW DRIVE

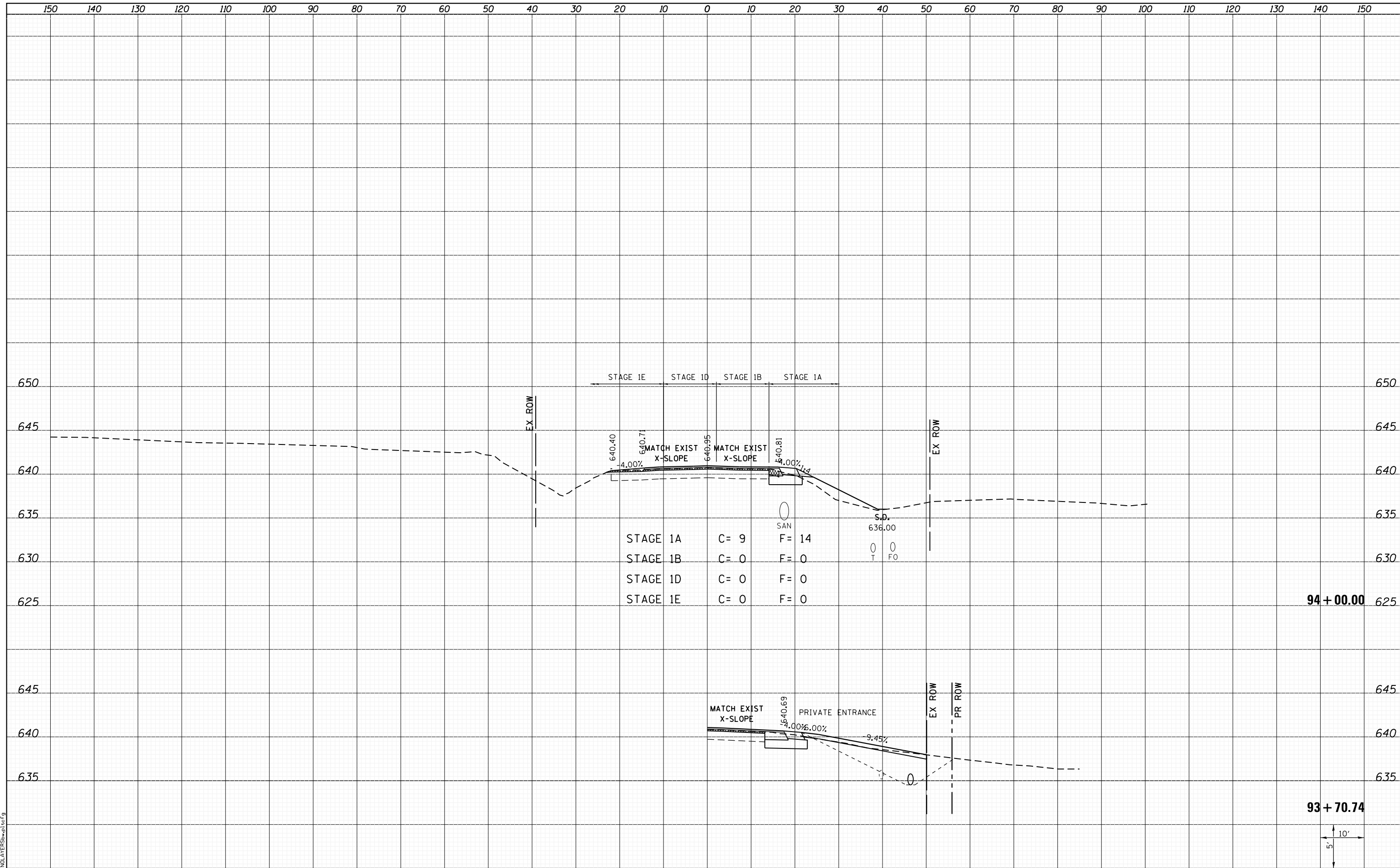
SCALE: SHEET 2 OF 6 SHEETS STA. 92+50.00 TO STA. 92+70.52

F.A.P. RTE.	SECTION	COUNTY	TOTAL SHEETS	SHEET NO.
312	68-WRS-1	MONROE	760	704
			CONTRACT NO. 76817	
ILLINOIS FED. AID PROJECT				



DATE	
BY	
SURVEYED	
PLOTTED	
TEMPLATE	
AREAS	
CHECKED	
NO.	

DATE	
BY	
SURVEYED	
PLOTTED	
TEMPLATE	
AREAS	
CHECKED	
NO.	



LAST SAVED = 1/24/2013 5:06:18 PM
 PEN TABLE = \\h:\h\1\rd1
 PLOT DRIVER = \\h:\h\1\rd1

FILE NAME =	USER NAME = kaklues	DESIGNED -	REVISIED -
I:\1001100\Phase II - 76817\Cad\T\Plans\305.08	76817-sh1-Lakeview-xssh.dgn	DRAWN -	REVISIED -
	PLOT SCALE = 20.0000' / in.	CHECKED -	REVISIED -
	PLOT DATE = 1/25/2013 5:06:18 PM	DATE -	REVISIED -

STATE OF ILLINOIS
DEPARTMENT OF TRANSPORTATION



CROSS SECTIONS
LAKEVIEW DRIVE

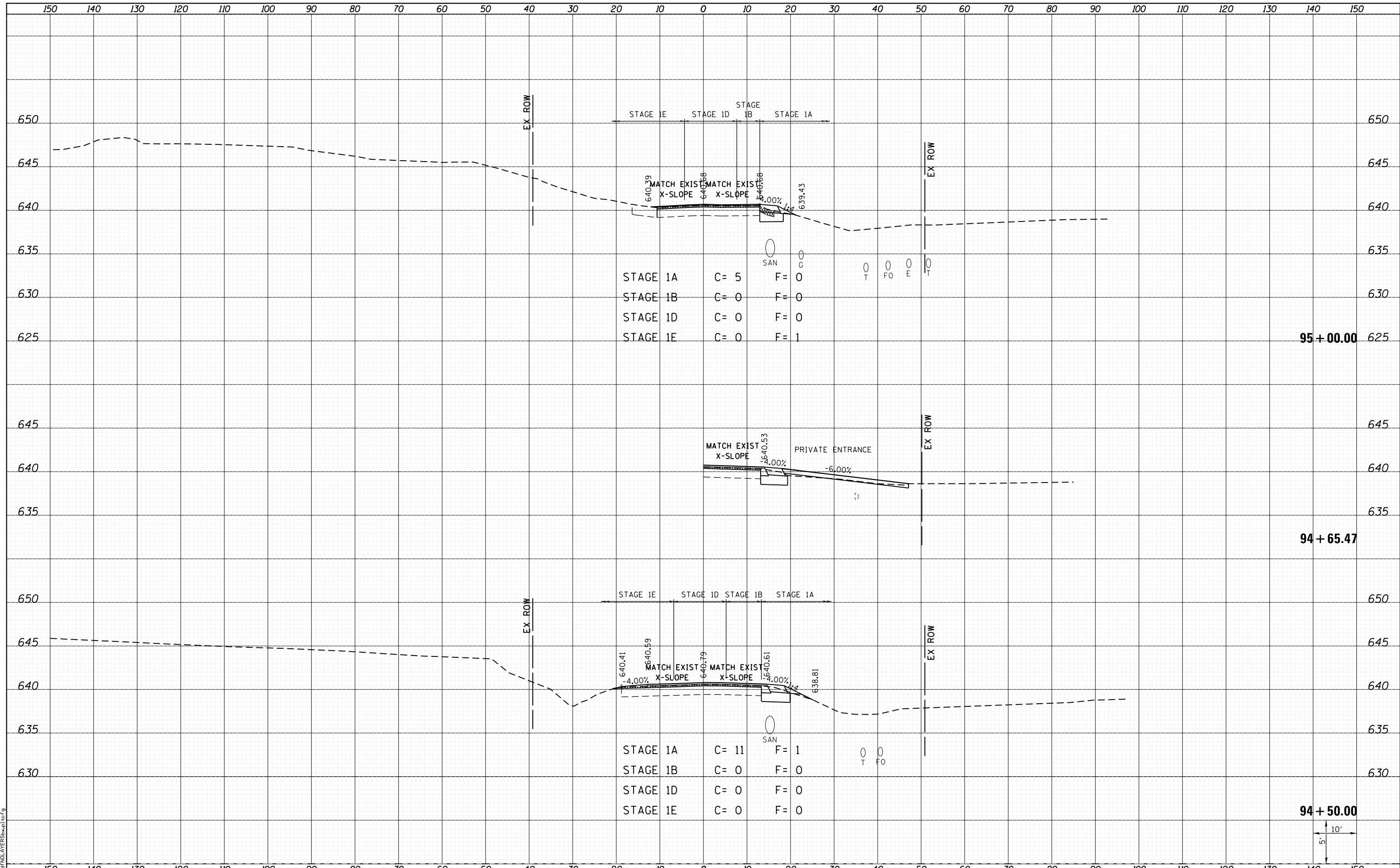
SCALE: SHEET 4 OF 6 SHEETS STA. 93+70.74 TO STA. 94+00.00

F.A.P. RTE.	SECTION	COUNTY	TOTAL SHEETS	SHEET NO.
312	68-WRS-1	MONROE	760	706
			CONTRACT NO. 76817	
ILLINOIS FED. AID PROJECT				

DATE	
BY	
SURVEYED	
PLOTTED	
TEMPLATE	
AREAS	
CHECKED	
FINAL SURVEY	
NOTE BOOK	
NO.	

DATE	
BY	
SURVEYED	
PLOTTED	
TEMPLATE	
AREAS	
CHECKED	
ORIGINAL SURVEY	
NOTE BOOK	
NO.	

LAST SAVED = 1/24/2013
 PEN TABLE = VBI-HA17.rdl
 PLOT DRIVER = PLOTCLTERSHPLOTCLF9



FILE NAME =	USER NAME = kaklues	DESIGNED -	REVISIED -
I:\1001100\Phase II - 76817\Cad\T\Plans\305.08	76817-sh1-Lakeview-xssh.dgn	DRAWN -	REVISIED -
	PLOT SCALE = 20.0000' / in.	CHECKED -	REVISIED -
	PLOT DATE = 1/25/2013 5:06:18 PM	DATE -	REVISIED -

STATE OF ILLINOIS
 DEPARTMENT OF TRANSPORTATION



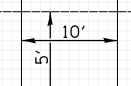
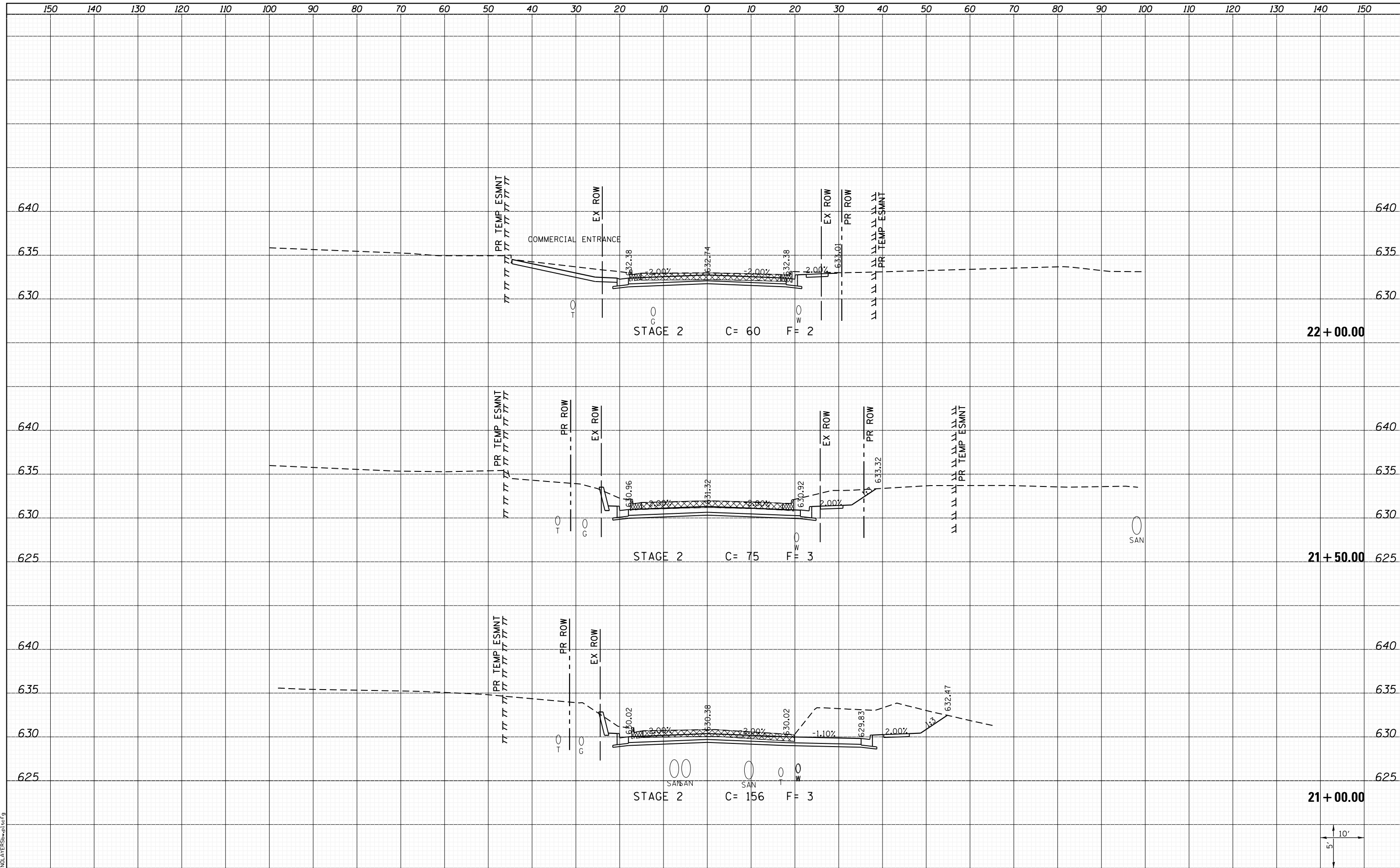
CROSS SECTIONS
 LAKEVIEW DRIVE

SCALE: SHEET 5 OF 6 SHEETS STA. 94+50.00 TO STA. 95+00.00

F.A.P. RTE.	SECTION	COUNTY	TOTAL SHEETS	SHEET NO.
312	68-WRS-1	MONROE	760	707
				CONTRACT NO. 76817
ILLINOIS FED. AID PROJECT				

DATE	
BY	
SURVEYED	
PLOTTED	
TEMPLATE	
AREAS	
CHECKED	
NO.	

DATE	
BY	
SURVEYED	
PLOTTED	
TEMPLATE	
AREAS	
CHECKED	
NO.	



LAST SAVED = 1/24/2013
 PEN TABLE = VBI-H&I-F&E
 PLOT DRIVER = BDFINDLATER\$wpl\$ctf\$g

FILE NAME = I:\10011001\Phase II - 76817\Cad\T\Plans\306.08	USER NAME = kakluos	DESIGNED -	REVISD -
	I:\10011001\Phase II - 76817\Cad\T\Plans\306.08	DRAWN -	REVISD -
	PLOT SCALE = 20.0000' / in.	CHECKED -	REVISD -
	PLOT DATE = 1/25/2013 5:06:22 PM	DATE -	REVISD -

STATE OF ILLINOIS
 DEPARTMENT OF TRANSPORTATION



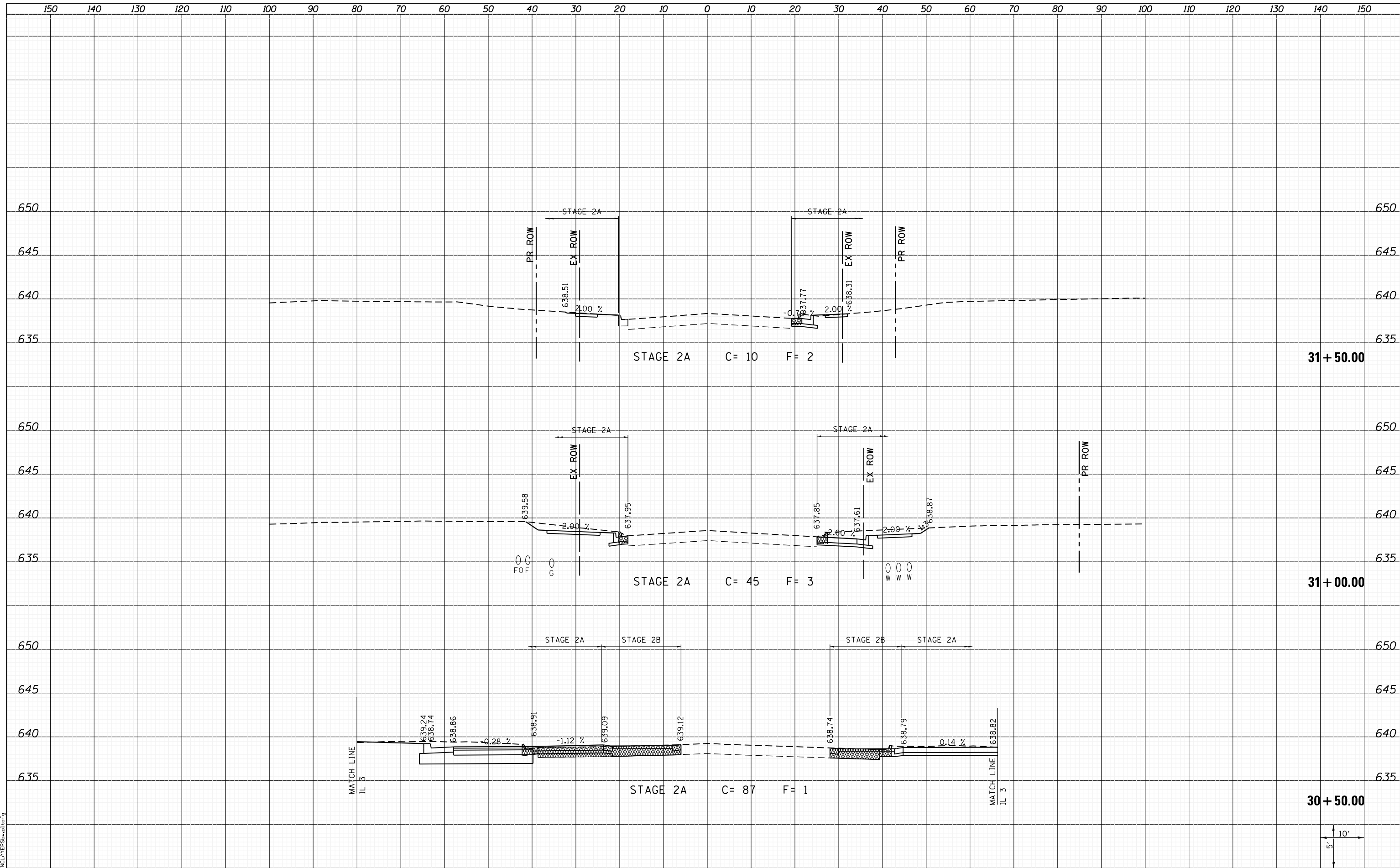
CROSS SECTIONS
 ILLINOIS AVE.

SCALE: SHEET 3 OF 6 SHEETS STA. 21+00.00 TO STA. 22+00.00

F.A.P. RTE.	SECTION	COUNTY	TOTAL SHEETS	SHEET NO.
312	68-WRS-1	MONROE	760	711
CONTRACT NO. 76817			ILLINOIS FED. AID PROJECT	

DATE	
BY	
SURVEYED	
PLOTTED	
TEMPLATE	
AREAS	
AREAS CHECKED	
NO.	

DATE	
BY	
SURVEYED	
PLOTTED	
TEMPLATE	
AREAS	
AREAS CHECKED	
NO.	



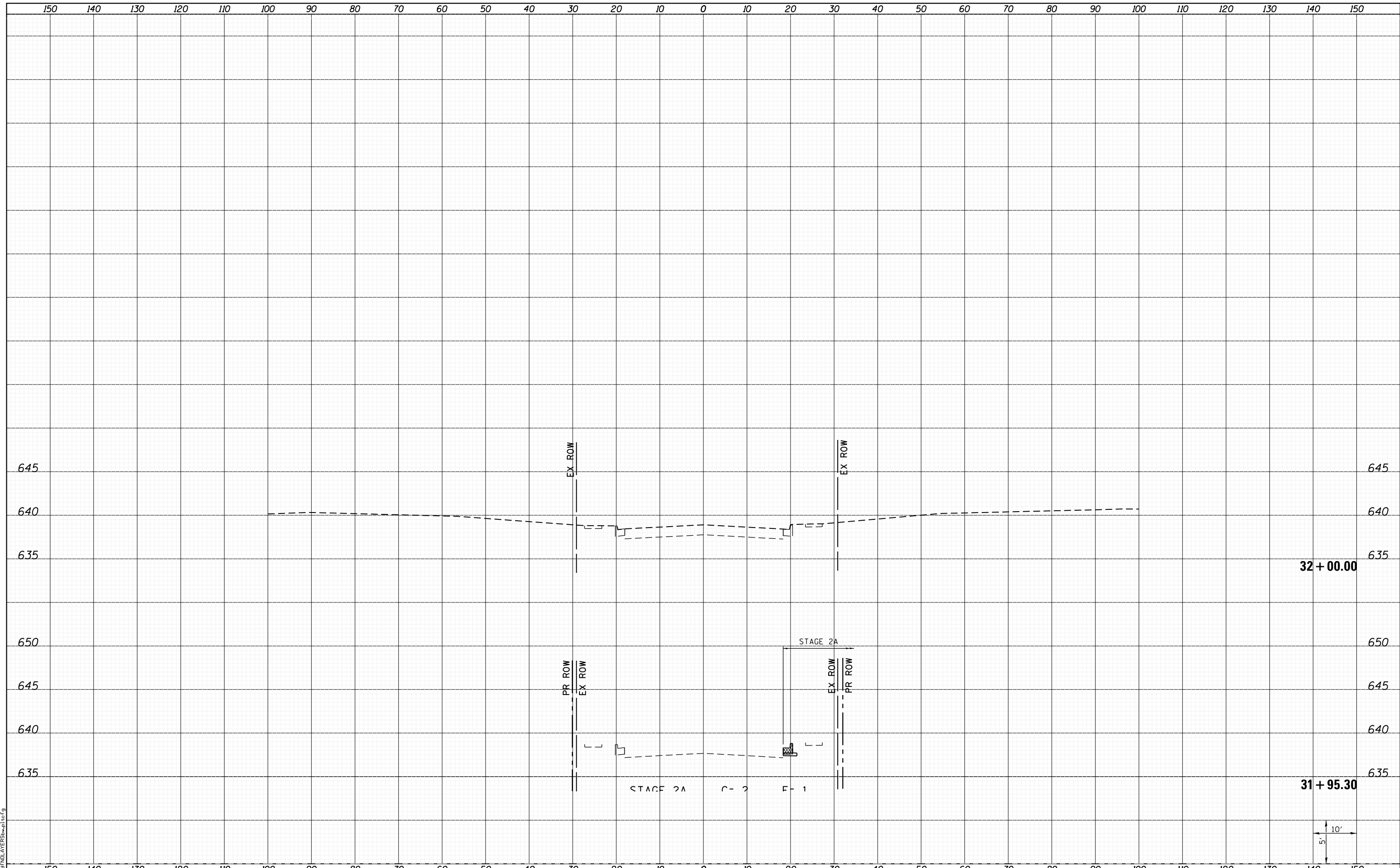
LAST SAVED = 1/24/2013 10:51:01 AM
 PEN TABLE = \\h101100\Phase II - 76817\Cad\T\Plans\307.08
 PLOT DRIVER = PdfPlotterServer.batcf9

FILE NAME = I:\1001100\Phase II - 76817\Cad\T\Plans\307.08	USER NAME = kaklues	DESIGNED -	REVISIED -	STATE OF ILLINOIS DEPARTMENT OF TRANSPORTATION		CROSS SECTIONS		F.A.P. RTE.	SECTION	COUNTY	TOTAL SHEETS	SHEET NO.
		DRAWN -	REVISIED -			312	68-WRS-1	MONROE	760	715		
		CHECKED -	REVISIED -			CONTRACT NO. 76817						
		DATE -	REVISIED -			ILLINOIS FED. AID PROJECT						
PLOT SCALE = 20.0000' / in.				SCALE:		SHEET 1 OF 2 SHEETS		STA. 30+50.00 TO STA. 31+50.00				

DATE	
BY	
SURVEYED	
PLOTTED	
TEMPLATE	
AREAS	
CHECKED	
FINAL SURVEY	
NOTE BOOK	
NO.	

DATE	
BY	
SURVEYED	
PLOTTED	
TEMPLATE	
AREAS	
CHECKED	
ORIGINAL SURVEY	
NOTE BOOK	
NO.	

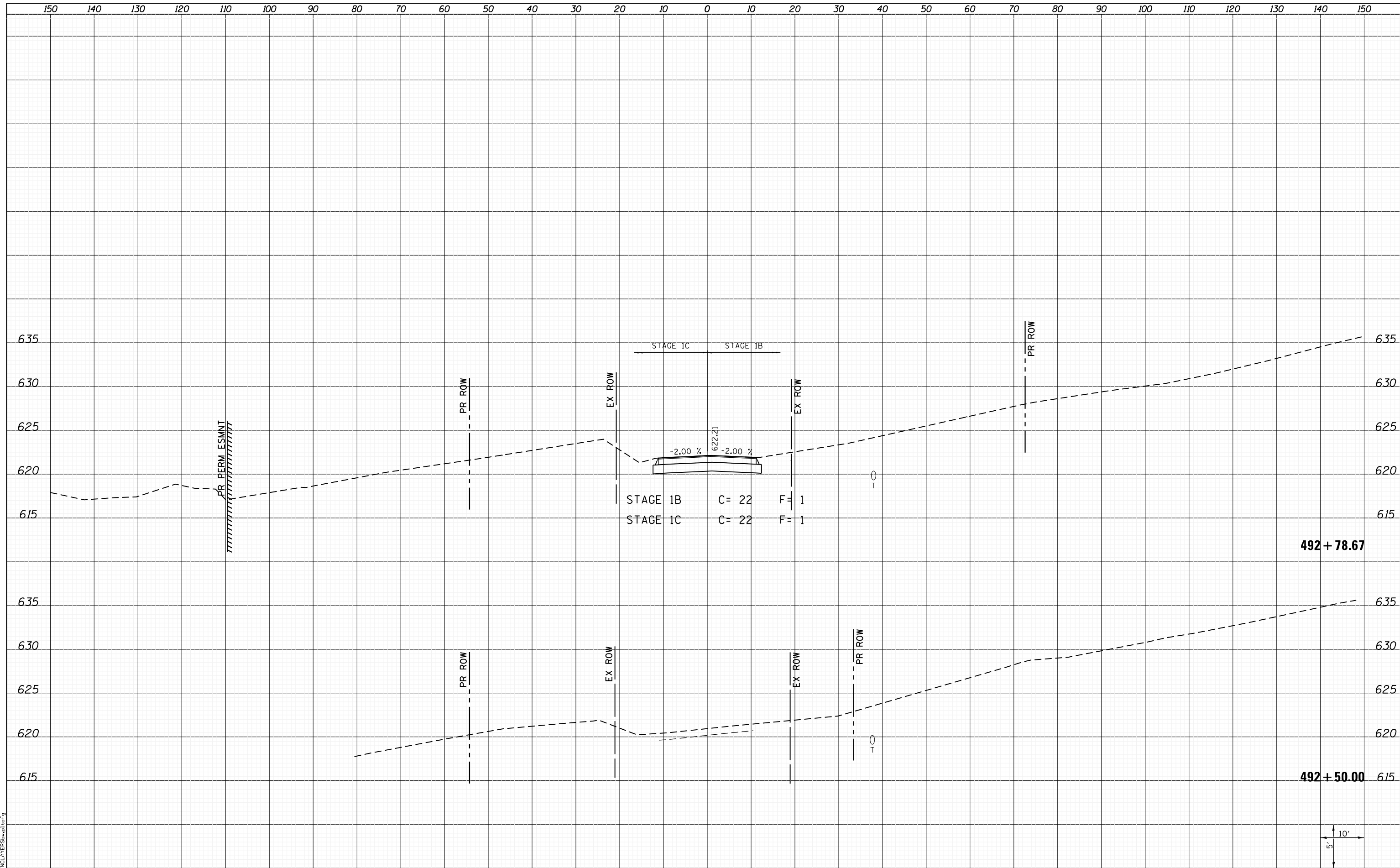
LAST SAVED = 1/24/2013
 PEN TABLE = 161-H&I-F&E
 PLOT DRIVER = BDFINDLTERSHPW161cf9



FILE NAME =	USER NAME = kaklues	DESIGNED -	REVISIED -	STATE OF ILLINOIS DEPARTMENT OF TRANSPORTATION		CROSS SECTIONS		F.A.P. RTE.	SECTION	COUNTY	TOTAL SHEETS	SHEET NO.
I:\1001100\Phase II - 76817\Cad\T\Plans\307.08	I:\1001100\Phase II - 76817\Cad\T\Plans\307.08	DRAWN -	REVISIED -			312	68-WRS-1	MONROE	760	716		
PLOT SCALE = 20.0000' / in.		CHECKED -	REVISIED -			CONTRACT NO. 76817						
PLOT DATE = 1/25/2013 5:06:25 PM		DATE -	REVISIED -			ILLINOIS FED. AID PROJECT						
					SCALE:	SHEET 2 OF 2 SHEETS	STA. 31+95.30 TO STA. 32+00.00					

DATE	
BY	
SURVEYED	
PLOTTED	
TEMPLATE	
AREAS	
CHECKED	
NO.	

DATE	
BY	
SURVEYED	
PLOTTED	
TEMPLATE	
AREAS	
CHECKED	
NO.	



LAST SAVED = 1/22/2013
 PEN TABLE = \\h:\h1\rd1
 PLOT DRIVER = \\h:\h1\rd1\p1c1c9

FILE NAME =	I:\10011001\Phase II - 76817\Cad\T\Plans\308.D8
USER NAME =	kaklues
DESIGNED -	REVISIED -
DRAWN -	REVISIED -
CHECKED -	REVISIED -
DATE -	REVISIED -

USER NAME =	kaklues
DESIGNED -	REVISIED -
DRAWN -	REVISIED -
CHECKED -	REVISIED -
DATE -	REVISIED -

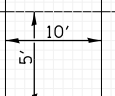
DESIGNED -	REVISIED -
DRAWN -	REVISIED -
CHECKED -	REVISIED -
DATE -	REVISIED -

**STATE OF ILLINOIS
 DEPARTMENT OF TRANSPORTATION**



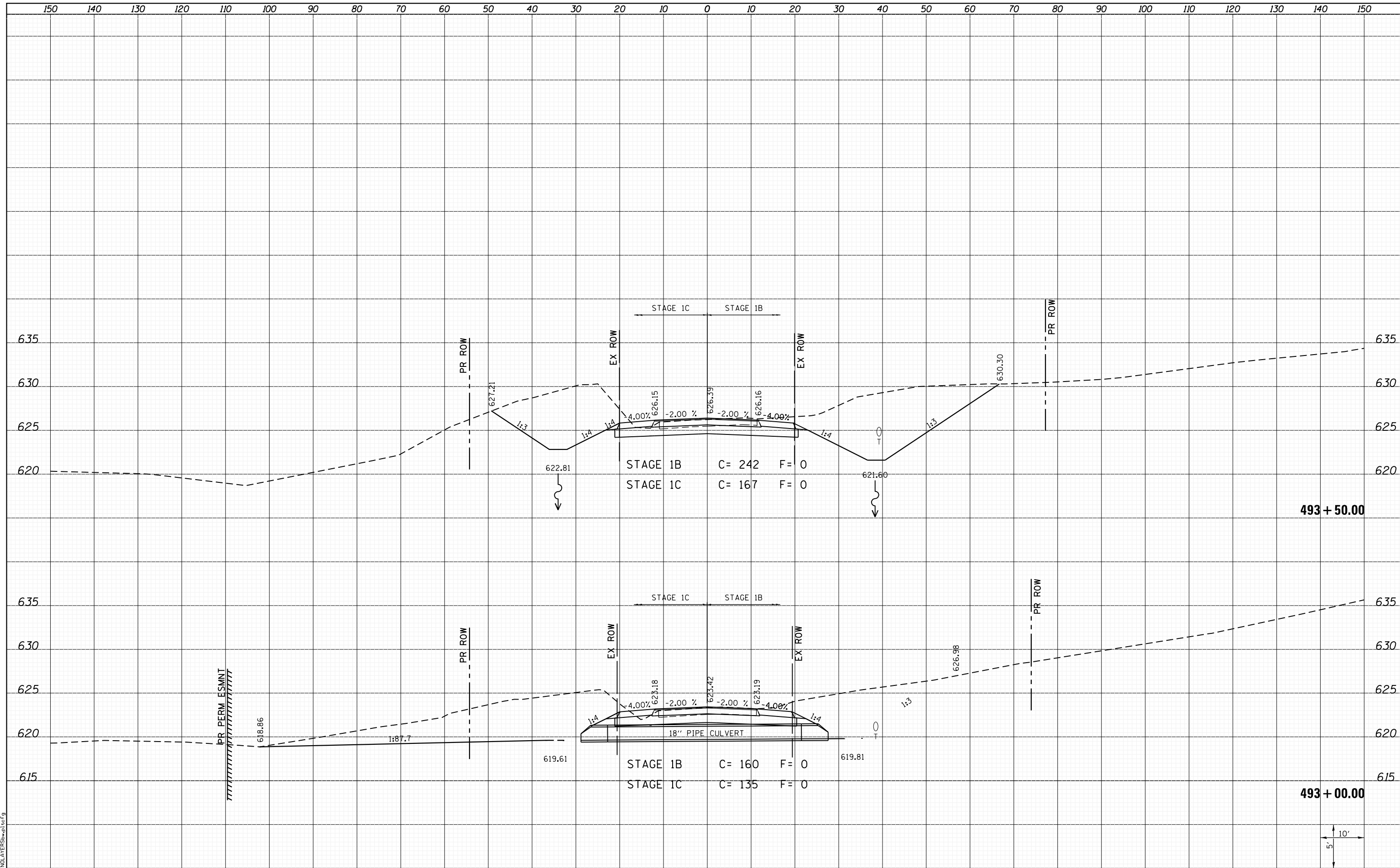
CROSS SECTIONS
 GALL RD./NORTH MOORE ST.
 SCALE: SHEET 1 OF 13 SHEETS STA. 492+50.00 TO STA. 492+78.67

F.A.P. RTE.	SECTION	COUNTY	TOTAL SHEETS	SHEET NO.
312	68-WRS-1	MONROE	760	717
				CONTRACT NO. 76817
ILLINOIS FED. AID PROJECT				



DATE	
BY	
FINAL SURVEY	
SURVEY PLOTTED	
NOTE BOOK	
AREAS CHECKED	

DATE	
BY	
ORIGINAL SURVEY	
SURVEY PLOTTED	
NOTE BOOK	
AREAS CHECKED	



FILE NAME = I:\10011001_Phase II - 76817\Cad\T\Plans\308.08
 USER NAME = kakluus
 DRAWN -
 CHECKED -
 DATE -

DESIGNED -
 REVISIONS:
 1. REVISIONS:
 2. REVISIONS:
 3. REVISIONS:
 4. REVISIONS:
 5. REVISIONS:

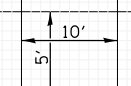
**STATE OF ILLINOIS
 DEPARTMENT OF TRANSPORTATION**



CROSS SECTIONS
 GALL RD./NORTH MOORE ST.
 SCALE: SHEET 2 OF 13 SHEETS STA. 493+00.00 TO STA. 493+50.00

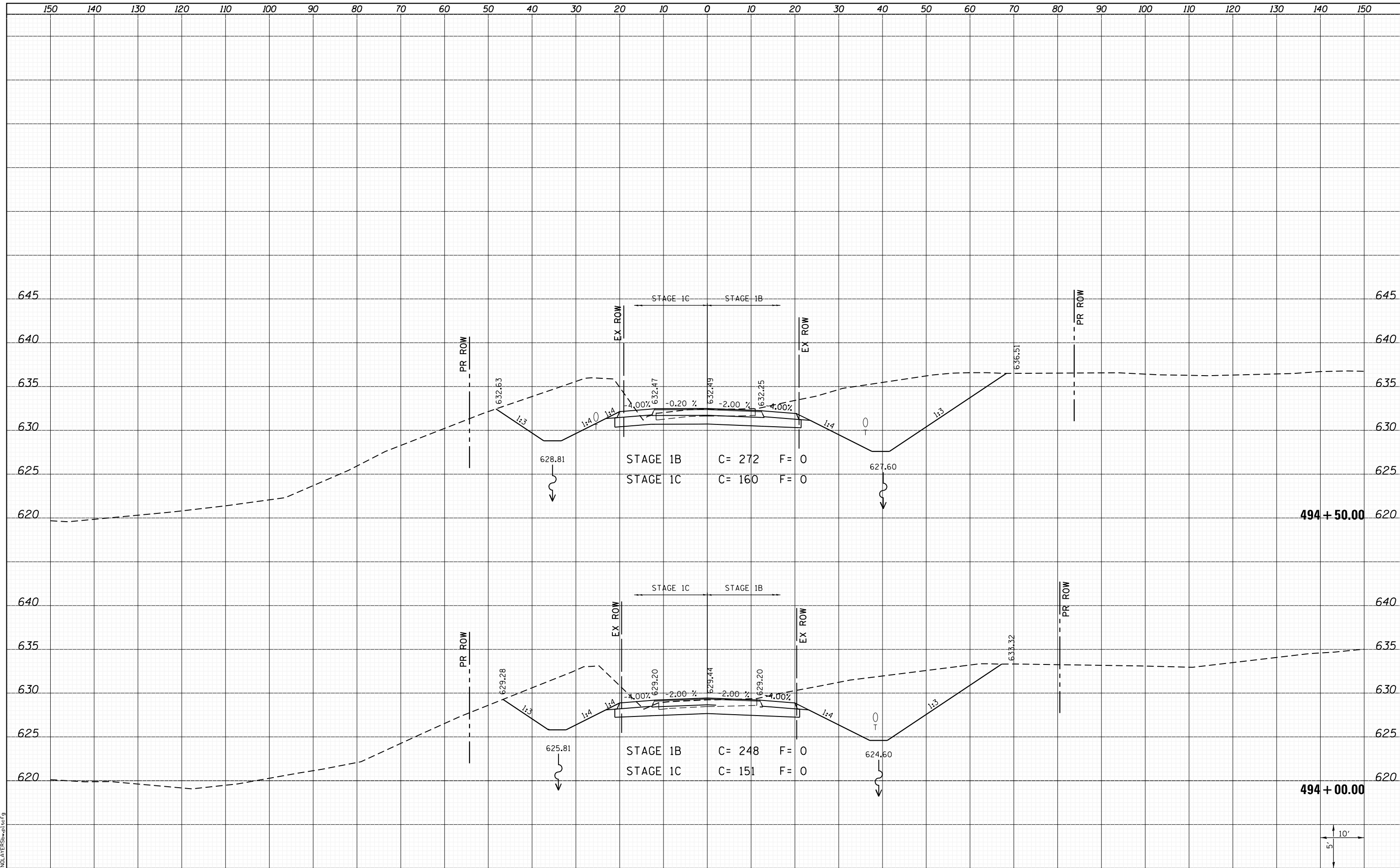
F.A.P. RTE.	SECTION	COUNTY	TOTAL SHEETS	SHEET NO.
312	68-WRS-1	MONROE	760	718
CONTRACT NO. 76817			ILLINOIS FED. AID PROJECT	

LAST SAVED = 1/22/2013
 PEN TABLE = VBI-H&S.rdi
 PLOT DRIVER = PdfPlotterServer.bat



DATE	
BY	
SURVEYED	
PLOTTED	
TEMPLATE	
AREAS	
CHECKED	
NO.	

DATE	
BY	
SURVEYED	
PLOTTED	
TEMPLATE	
AREAS	
CHECKED	
NO.	



LAST SAVED = 1/22/2013
 PEN TABLE = 161-hat.rdi
 PLOT DRIVER = pdfplotter.exe

FILE NAME =	I:\10011001_Phase II - 76817\Cad\T\Plans\308.08
USER NAME =	kaklues
DESIGNED -	
DRAWN -	
CHECKED -	
DATE -	

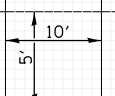
76817-sh1-GallMoore-xssht.dgn	REVISIED -
PLOT SCALE = 20.0000' / in.	REVISIED -
PLOT DATE = 1/25/2013 5:06:28 PM	REVISIED -

**STATE OF ILLINOIS
 DEPARTMENT OF TRANSPORTATION**



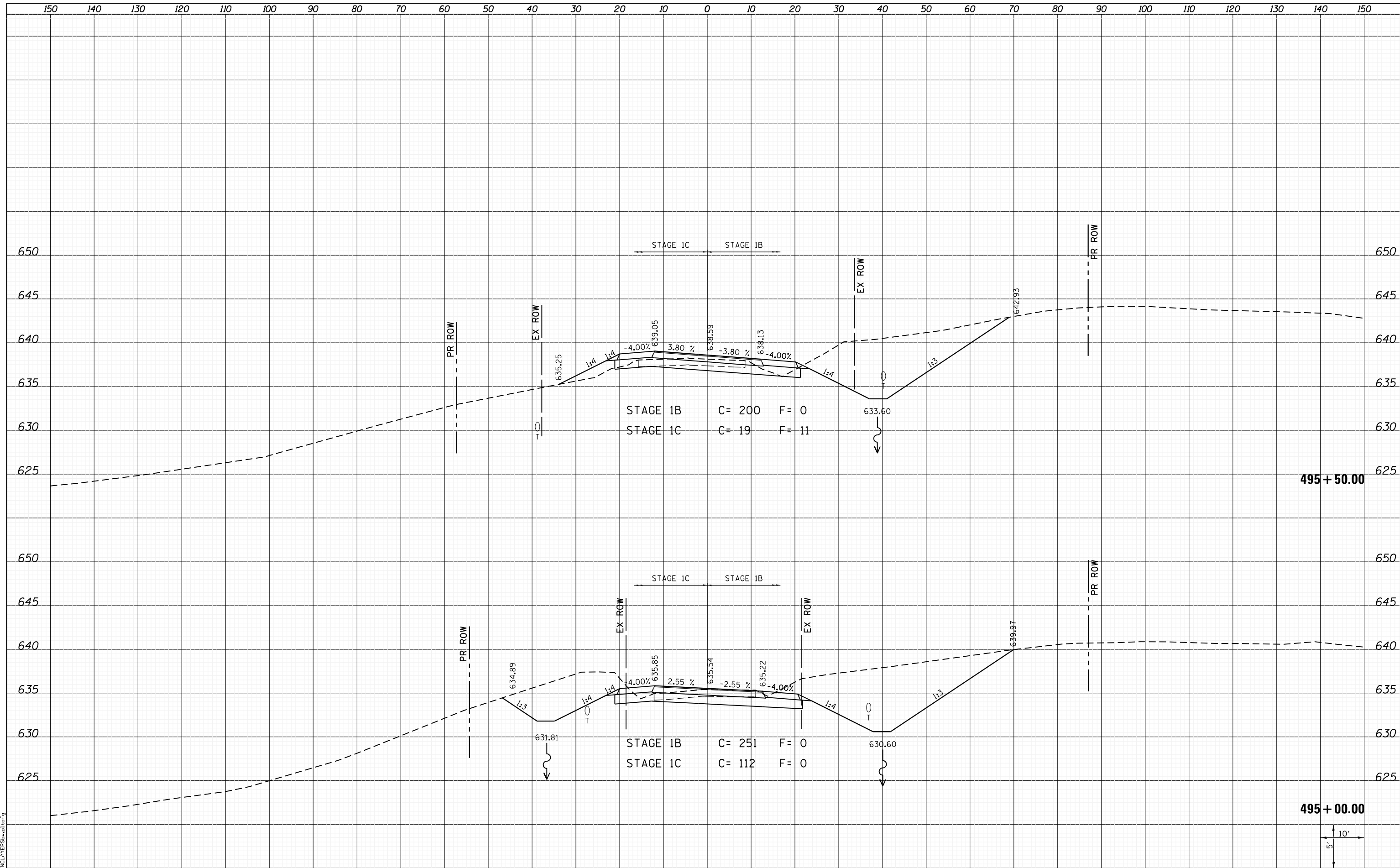
CROSS SECTIONS
 GALL RD./NORTH MOORE ST.
 SCALE: SHEET 3 OF 13 SHEETS STA. 494+00.00 TO STA. 494+50.00

F.A.P. RTE.	SECTION	COUNTY	TOTAL SHEETS	SHEET NO.
312	68-WRS-1	MONROE	760	719
				CONTRACT NO. 76817
ILLINOIS FED. AID PROJECT				



DATE	
BY	
SURVEYED	
PLOTTED	
TEMPLATE	
AREAS	
CHECKED	
NO.	

DATE	
BY	
SURVEYED	
PLOTTED	
TEMPLATE	
AREAS	
CHECKED	
NO.	



**STATE OF ILLINOIS
DEPARTMENT OF TRANSPORTATION**



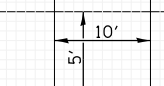
CROSS SECTIONS
CALL RD./NORTH MOORE ST.

F.A.P. RTE.	SECTION	COUNTY	TOTAL SHEETS	SHEET NO.
312	68-WRS-1	MONROE	760	720
CONTRACT NO. 76817			ILLINOIS FED. AID PROJECT	

LAST SAVED = 1/22/2013
PEN TABLE = 161-hat.rdi
PLOT DRIVER = pdfplotter.exe

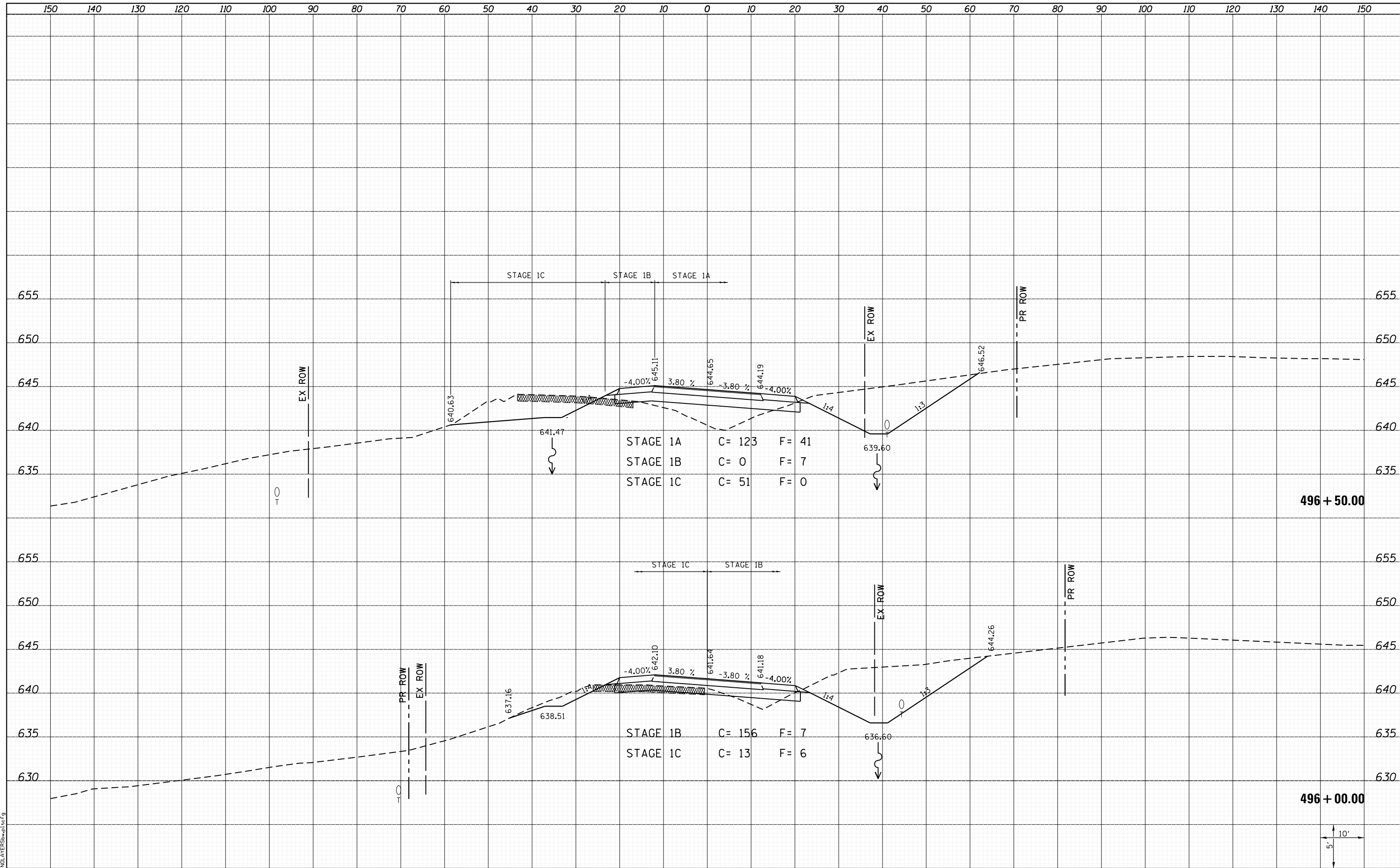
FILE NAME =	USER NAME = kakluos	DESIGNED -	REVISIED -
I:\10011001_Phase II - 76817\Cad\T\Plans\308.08	76817-shi-GalMoore-xssht.dgn	DRAWN -	REVISIED -
	PLOT SCALE = 20.0000' / in.	CHECKED -	REVISIED -
	PLOT DATE = 1/25/2013 5:06:29 PM	DATE -	REVISIED -

SCALE: SHEET 4 OF 13 SHEETS STA. 495+00.00 TO STA. 495+50.00



DATE	
BY	
SURVEYED	
PLOTTED	
TEMPLATE	
AREAS	
CHECKED	
NO.	

DATE	
BY	
SURVEYED	
PLOTTED	
TEMPLATE	
AREAS	
CHECKED	
NO.	



LAST SAVED = 1/22/2013 5:06:30 PM
 PEN TABLE = \\h:\h1\rd1
 PLOT DRIVER = \\h:\h1\rd1

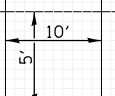
FILE NAME =	USER NAME = kakluos	DESIGNED -	REVISED -
I:\10011001\Phase II - 76817\Cad\T\Plans\308.08	76817-sh1-GallMoore-xssht.dgn	DRAWN -	REVISED -
	PLOT SCALE = 20.0000' / in.	CHECKED -	REVISED -
	PLOT DATE = 1/25/2013 5:06:30 PM	DATE -	REVISED -

STATE OF ILLINOIS
 DEPARTMENT OF TRANSPORTATION



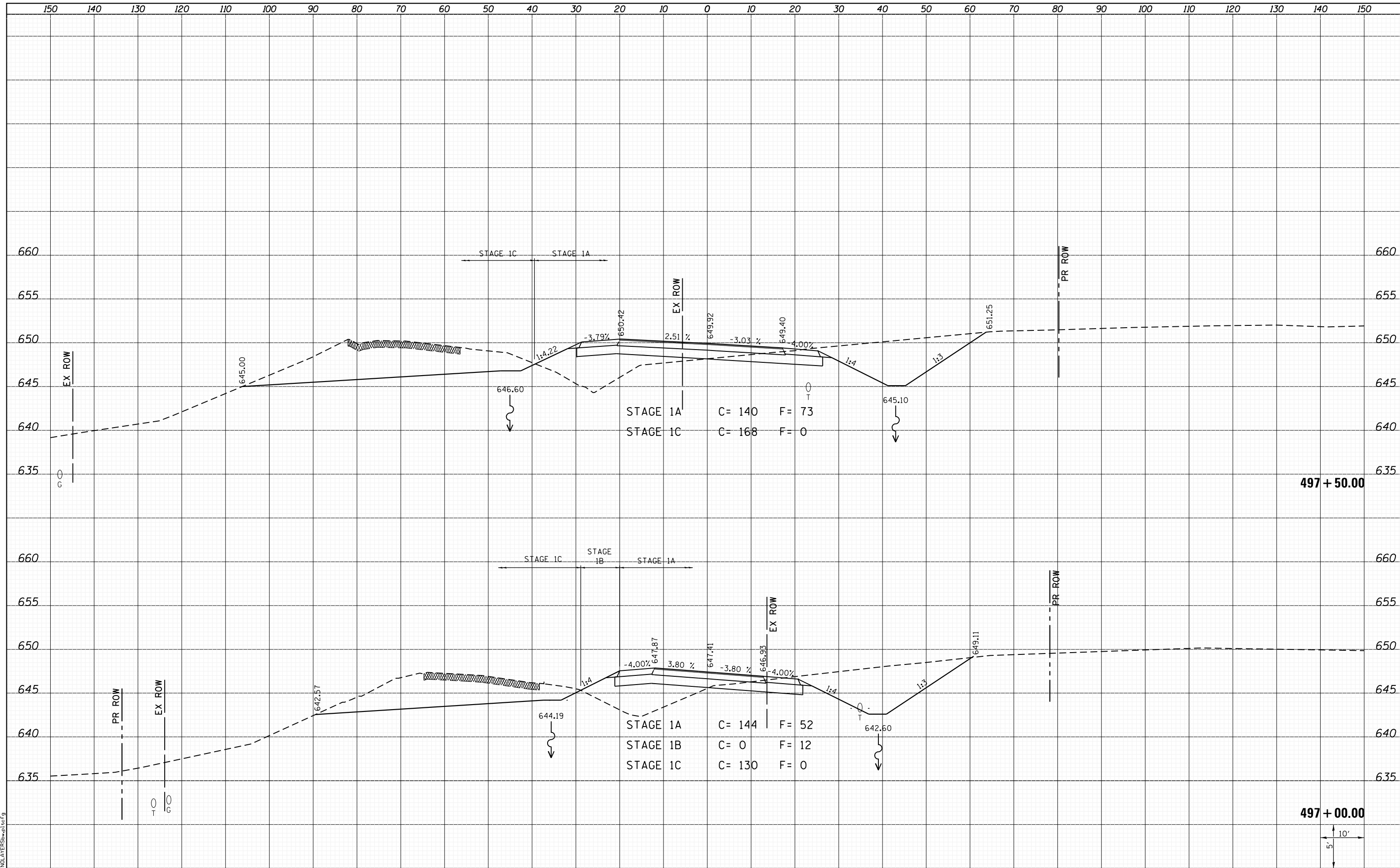
CROSS SECTIONS
 GALL RD./NORTH MOORE ST.
 SCALE: SHEET 5 OF 13 SHEETS STA. 496+00.00 TO STA. 496+50.00

F.A.P. RTE.	SECTION	COUNTY	TOTAL SHEETS	SHEET NO.
312	68-WRS-1	MONROE	760	721
				CONTRACT NO. 76817
ILLINOIS FED. AID PROJECT				



DATE	
BY	
FINAL SURVEY	
NOTE BOOK	
NO.	
SURVEYED	
PLOTTED	
TEMPLATE	
AREAS	
CHECKED	

DATE	
BY	
ORIGINAL SURVEY	
NOTE BOOK	
NO.	
SURVEYED	
PLOTTED	
TEMPLATE	
AREAS	
CHECKED	

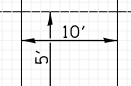


STAGE 1A C = 140 F = 73
 STAGE 1C C = 168 F = 0

STAGE 1A C = 144 F = 52
 STAGE 1B C = 0 F = 12
 STAGE 1C C = 130 F = 0

497 + 50.00

497 + 00.00



LAST SAVED = 1/22/2013
 PEN TABLE = 161-hat.tbl
 PLOT DRIVER = pdmclaterswplc1g

FILE NAME =	USER NAME = kakluos	DESIGNED -	REVISIED -
I:\10011001_Phase II - 76817\Cad\T\Plans\308.08	76817-sh-t-GallMoore-xssht.dgn	DRAWN -	REVISIED -
		CHECKED -	REVISIED -
		DATE -	REVISIED -

STATE OF ILLINOIS
 DEPARTMENT OF TRANSPORTATION



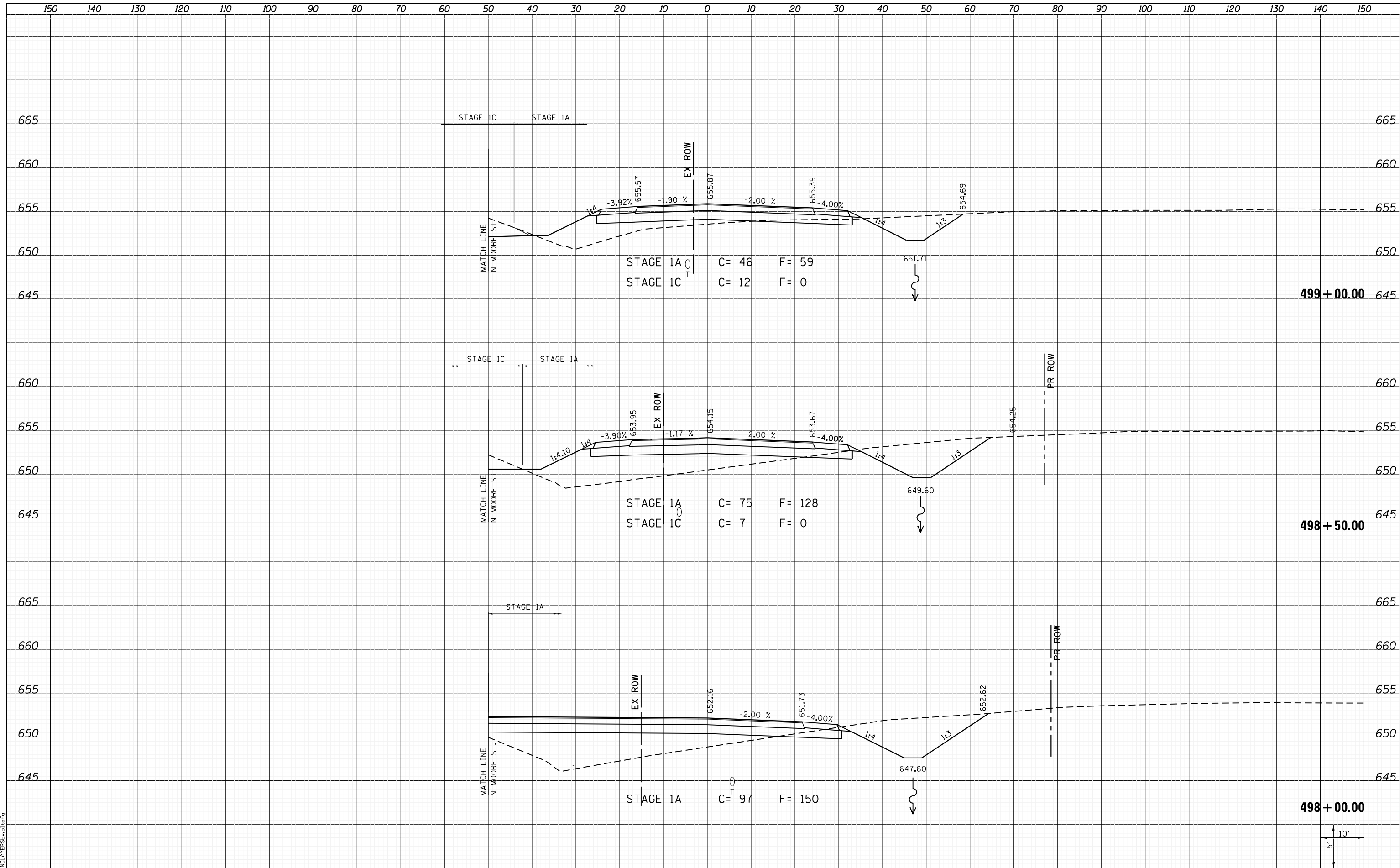
CROSS SECTIONS
 GALL RD./NORTH MOORE ST.
 SCALE: SHEET 6 OF 13 SHEETS STA. 497+00.00 TO STA. 497+50.00

F.A.P. RTE.	SECTION	COUNTY	TOTAL SHEETS	SHEET NO.
312	68-WRS-1	MONROE	760	722
CONTRACT NO. 76817			ILLINOIS FED. AID PROJECT	

DATE	
BY	
FINAL SURVEY	
SURVEYED	
PLOTTED	
TEMPLATE	
NOTE BOOK	
AREAS CHECKED	
NO.	

DATE	
BY	
ORIGINAL SURVEY	
SURVEYED	
PLOTTED	
TEMPLATE	
NOTE BOOK	
AREAS CHECKED	
NO.	

LAST SAVED = 1/22/2013
 PEN TABLE = VBI-Half.rdi
 PLOT DRIVER = BDFNCLATERSpwplctcf9



FILE NAME =	I:\10011000\Phase II - 76817\Cad\T\Plans\308.08
USER NAME =	kaklues
DESIGNED -	
DRAWN -	
CHECKED -	
DATE -	
PLOT SCALE =	20.0000' / in.
PLOT DATE =	1/25/2013 5:06:32 PM

REVISIED -	
REVISIED -	
REVISIED -	
REVISIED -	

STATE OF ILLINOIS
 DEPARTMENT OF TRANSPORTATION




CROSS SECTIONS
 GALL RD./NORTH MOORE ST.
 SCALE: SHEET 7 OF 13 SHEETS STA. 498+00.00 TO STA. 499+00.00

F.A.P. RTE.	SECTION	COUNTY	TOTAL SHEETS	SHEET NO.
312	68-WRS-1	MONROE	760	723
CONTRACT NO. 76817			ILLINOIS FED. AID PROJECT	

DATE	
BY	
SURVEYED	
PLOTTED	
TEMPLATE	
AREAS	
CHECKED	
NO.	

DATE	
BY	
SURVEYED	
PLOTTED	
TEMPLATE	
AREAS	
CHECKED	
NO.	



**STATE OF ILLINOIS
DEPARTMENT OF TRANSPORTATION**



CROSS SECTIONS
GALL RD./NORTH MOORE ST.

F.A.P. RTE.	SECTION	COUNTY	TOTAL SHEETS	SHEET NO.
312	68-WRS-1	MONROE	760	724
CONTRACT NO. 76817			ILLINOIS FED. AID PROJECT	

LAST SAVED = 1/22/2013
PEN TABLE = 161-hat.rdi
PLOT DRIVER = pdfplotter.exe

FILE NAME =	I:\10011001_Phase II - 76817\Cad\T\Plans\308.08
USER NAME =	kaklues
DRAWN =	76817-shr-GalMoore-xssht.dgn
CHECKED =	
DATE =	1/25/2013 5:06:32 PM

DESIGNED -	REVISD -
DRAWN -	REVISD -
CHECKED -	REVISD -
DATE -	REVISD -

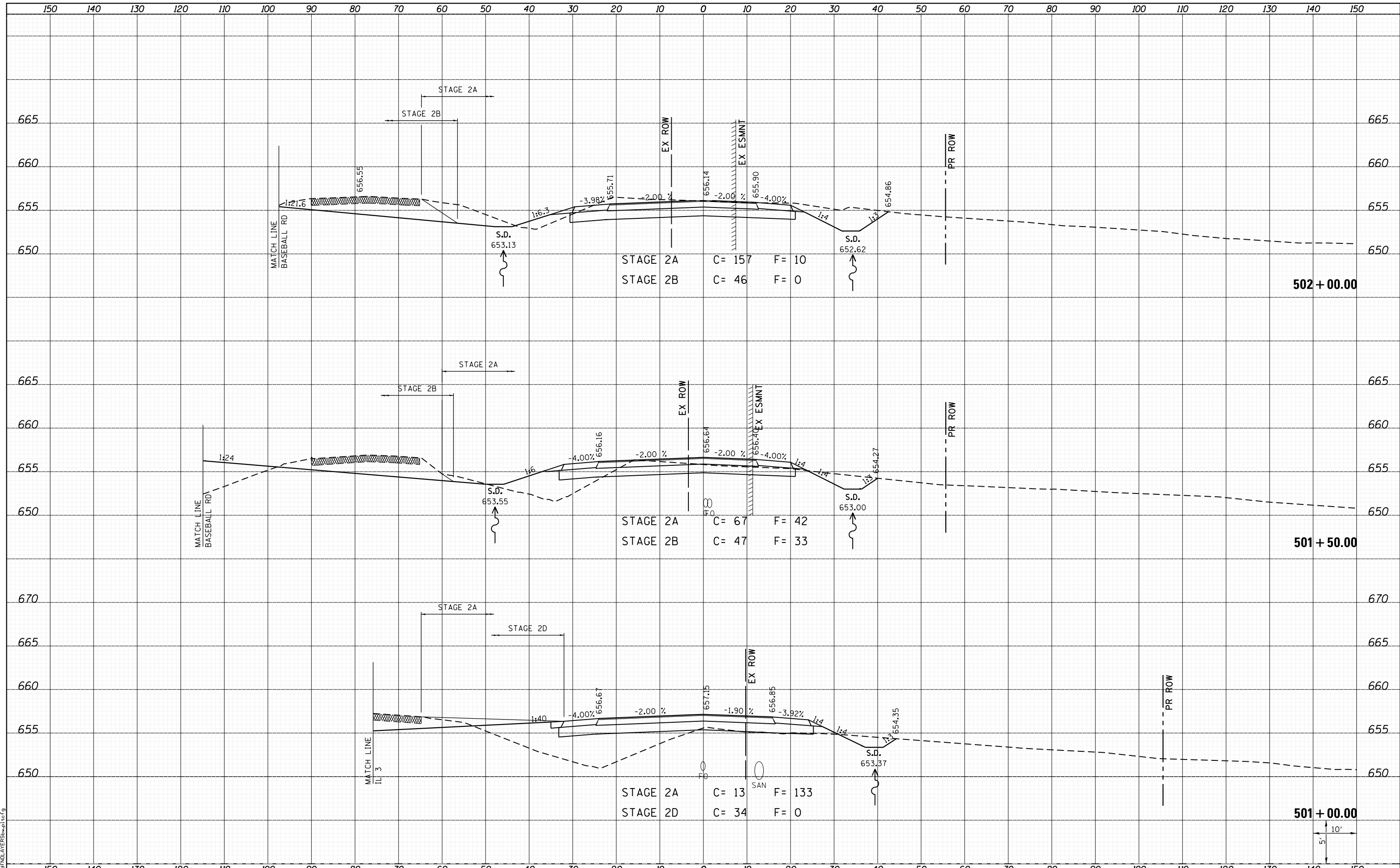
STAGE 2A	C= 5	F= 351
STAGE 2D	C= 40	F= 0
STAGE 1A	C= 5	F= 81
STAGE 1C	C= 8	F= 0

SCALE: SHEET 8 OF 13 SHEETS STA. 499+50.00 TO STA. 500+50.00

DATE	
BY	
FINAL SURVEY	
SURVEY PLOTTED	
TEMPLATE	
NOTE BOOK	
AREAS CHECKED	
NO.	

DATE	
BY	
ORIGINAL SURVEY	
PLOTTED	
TEMPLATE	
NOTE BOOK	
AREAS CHECKED	
NO.	

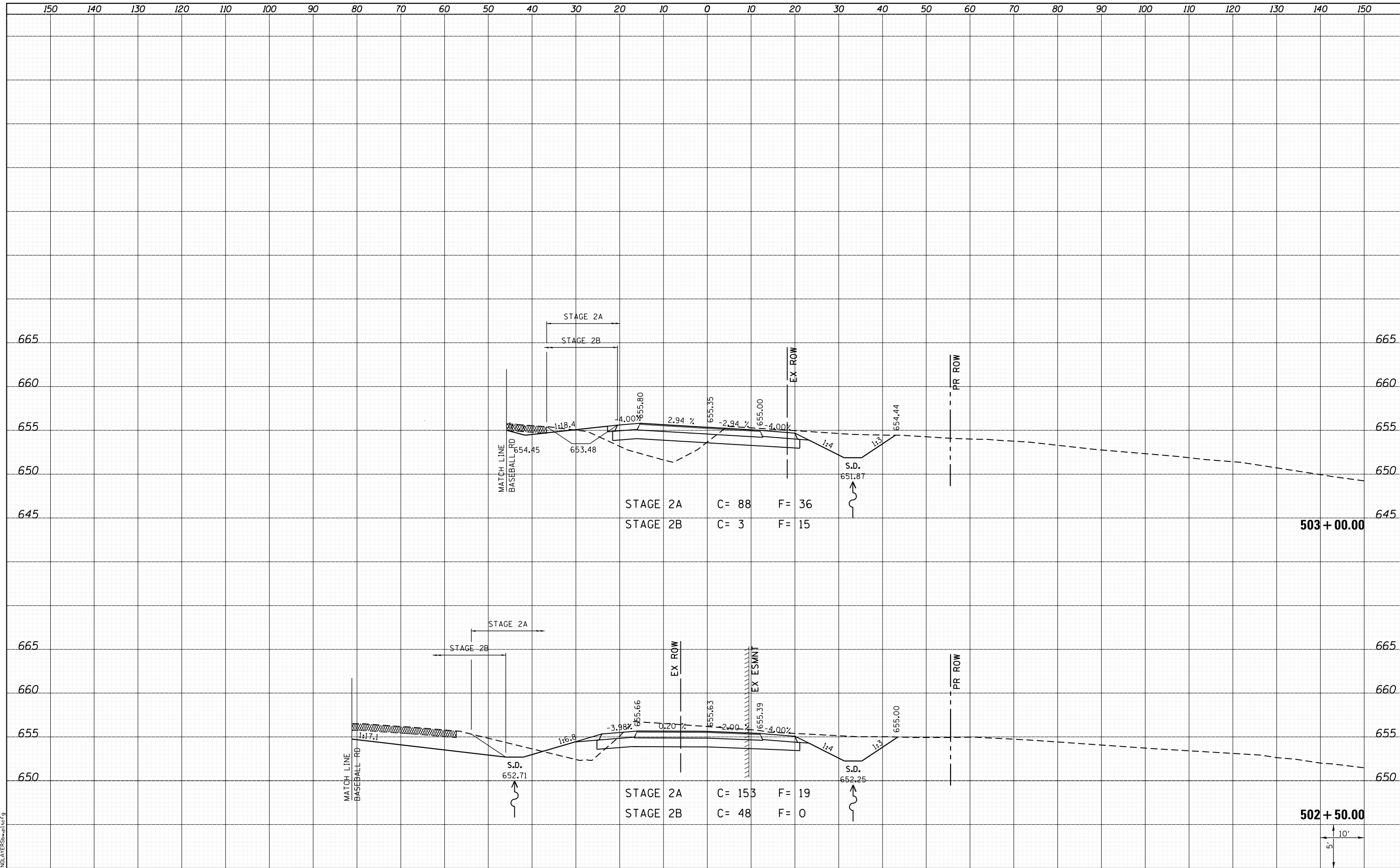
LAST SAVED = 1/22/2013
 PEN TABLE = VBI-Hair.tbl
 PLOT DRIVER = PdfPlotterServer.bat



FILE NAME = I:\10011001_Phase II - 76817\Cad\T\Plans\308.08	USER NAME = kaklues	DESIGNED -	REVISD -	STATE OF ILLINOIS DEPARTMENT OF TRANSPORTATION		CROSS SECTIONS GALL RD./NORTH MOORE ST.		F.A.P. RTE.	SECTION	COUNTY	TOTAL SHEETS	SHEET NO.
	76817-shr-GallMoore-xssh.dgn	DRAWN -	REVISD -					312	68-WRS-1	MONROE	760	725
	PLOT SCALE = 20.0000' / in.	CHECKED -	REVISD -					CONTRACT NO. 76817				
	PLOT DATE = 1/25/2013 5:06:33 PM	DATE -	REVISD -					ILLINOIS FED. AID PROJECT				

DATE	
BY	
FINAL SURVEY	SURVEYED
NOTE BOOK	PLOTTED
NO.	TEMPLATE
	AREAS
	CHECKED

DATE	
BY	
ORIGINAL SURVEY	SURVEYED
NOTE BOOK	PLOTTED
NO.	TEMPLATE
	AREAS
	CHECKED



LAST SAVED = 1/22/2013
PEN TABLE = V:\H&S\17101\17101.dwg
PLOT DRIVER = PLOTDRIVER.bat

FILE NAME =	I:\10011001_Phase II - 76817\Cad\T\Plans\308.08
USER NAME =	kaklues
DRAWN	6817-shi-GalMoore-xssht.dgn
CHECKED	
DATE	1/25/2013 5:06:34 PM

DESIGNED	-	REVISED	-
DRAWN	-	REVISED	-
CHECKED	-	REVISED	-
DATE	-	REVISED	-

STATE OF ILLINOIS
DEPARTMENT OF TRANSPORTATION



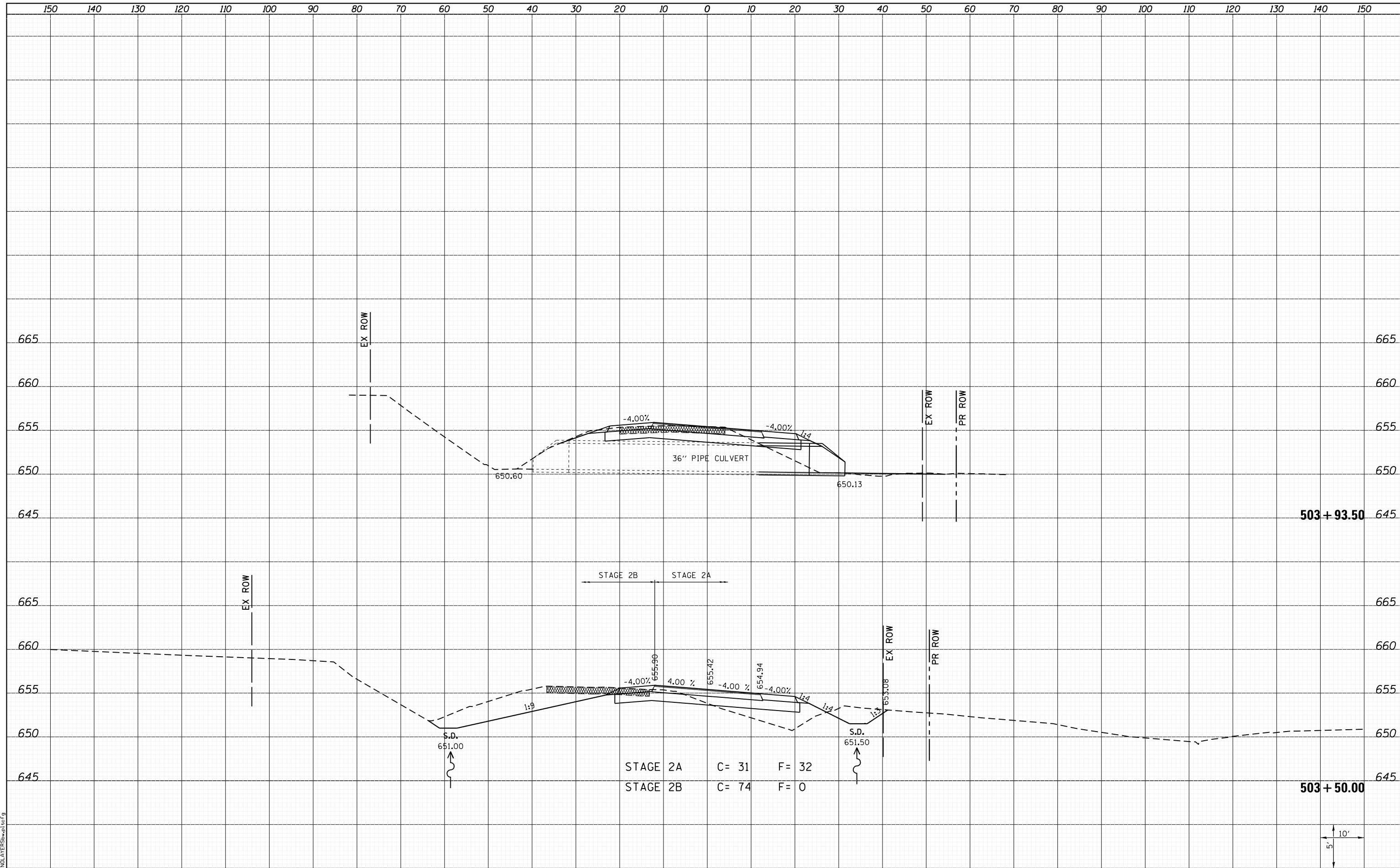
SCALE: SHEET 10 OF 13 SHEETS STA. 502+50.00 TO STA. 503+00.00

CROSS SECTIONS
GALL RD./NORTH MOORE ST.

F.A.P. RTE.	SECTION	COUNTY	TOTAL SHEETS	SHEET NO.
312	68-WRS-1	MONROE	760	726
CONTRACT NO. 76817			ILLINOIS FED. AID PROJECT	

DATE	
BY	
SURVEYED	
PLOTTED	
TEMPLATE	
AREAS	
CHECKED	
NO.	

DATE	
BY	
SURVEYED	
PLOTTED	
TEMPLATE	
AREAS	
CHECKED	
NO.	



STAGE 2A C = 31 F = 32
 STAGE 2B C = 74 F = 0

FILE NAME = I:\10011001\Phase II - 76817\Cad\T\Plans\308.08
 USER NAME = kakluos
 76817-sh1-GallMoore-xssht.dgn
 PLOT SCALE = 20.0000' / in.
 PLOT DATE = 1/25/2013 5:06:35 PM

DESIGNED -	REVISIED -
DRAWN -	REVISIED -
CHECKED -	REVISIED -
DATE -	REVISIED -

STATE OF ILLINOIS
 DEPARTMENT OF TRANSPORTATION



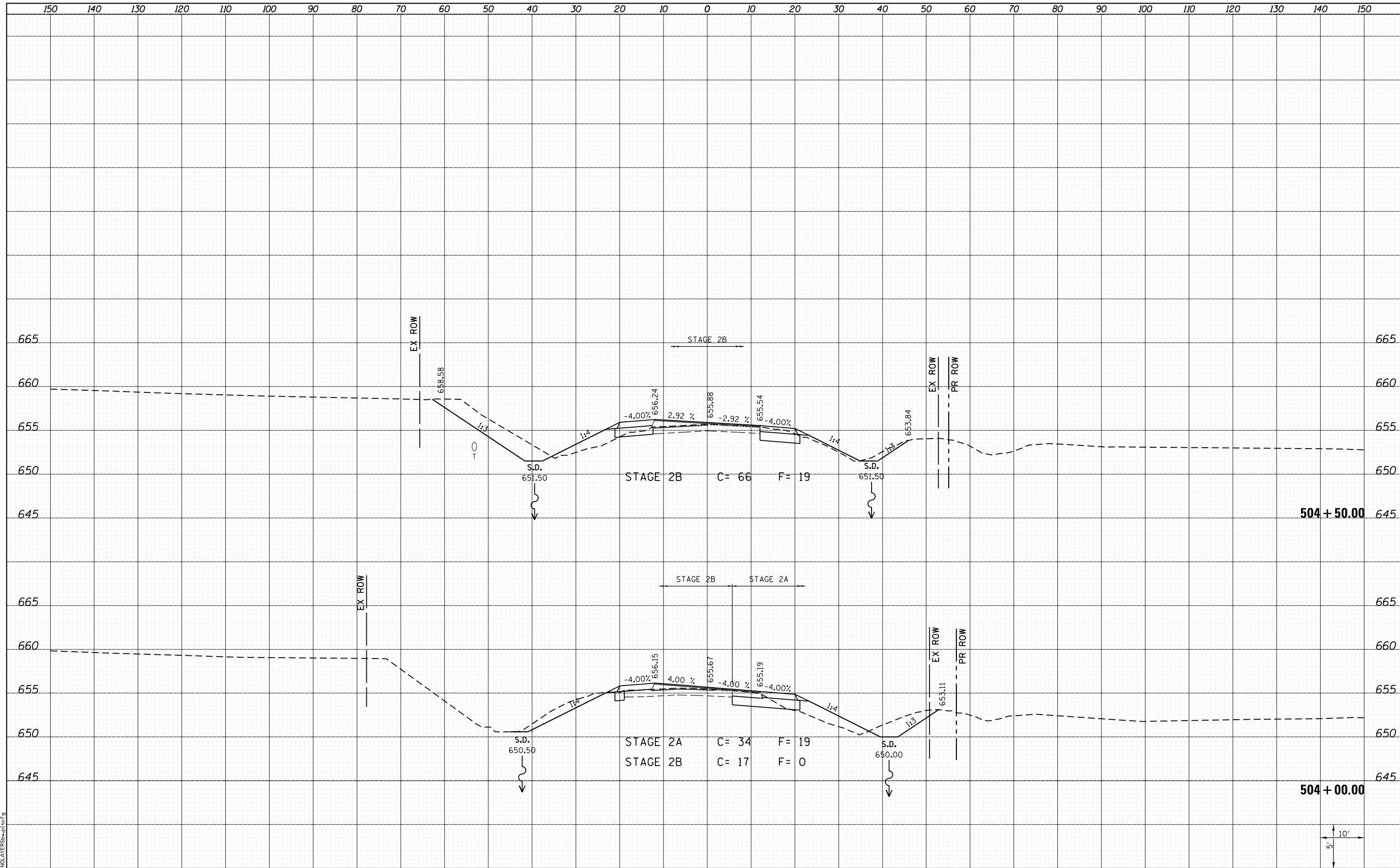
CROSS SECTIONS
 GALL RD./NORTH MOORE ST.
 SCALE: SHEET 11 OF 13 SHEETS STA. 503+50.00 TO STA. 503+93.50

F.A.P. RTE.	SECTION	COUNTY	TOTAL SHEETS	SHEET NO.
312	68-WRS-1	MONROE	760	727
				CONTRACT NO. 76817
ILLINOIS FED. AID PROJECT				

LAST SAVED = 1/22/2013
 PEN TABLE = V81-H&S17.dwg
 PLOT DRIVER = PLOTDRIVER\$hpplcfcfg

DATE	
BY	
SURVEYED	
PLOTTED	
TEMPLATE	
AREAS	
CHECKED	
NO.	

DATE	
BY	
SURVEYED	
PLOTTED	
TEMPLATE	
AREAS	
CHECKED	
NO.	



LAST SAVED = 1/22/2013
 PEN TABLE = VBI-HA17.rdi
 PLOT DRIVER = PdfPlotterSpw.batcf9

FILE NAME = I:\10011001\Phase II - 76817\Cad\T\Plans\308.08	USER NAME = kakluos	DESIGNED -	REVISIED -
I:\10011001\Phase II - 76817\Cad\T\Plans\308.08	76817-sh1-GalMoore-xssht.dgn	DRAWN -	REVISIED -
	PLOT SCALE = 20.0000' / in.	CHECKED -	REVISIED -
	PLOT DATE = 1/25/2013 5:06:35 PM	DATE -	REVISIED -

STATE OF ILLINOIS
 DEPARTMENT OF TRANSPORTATION



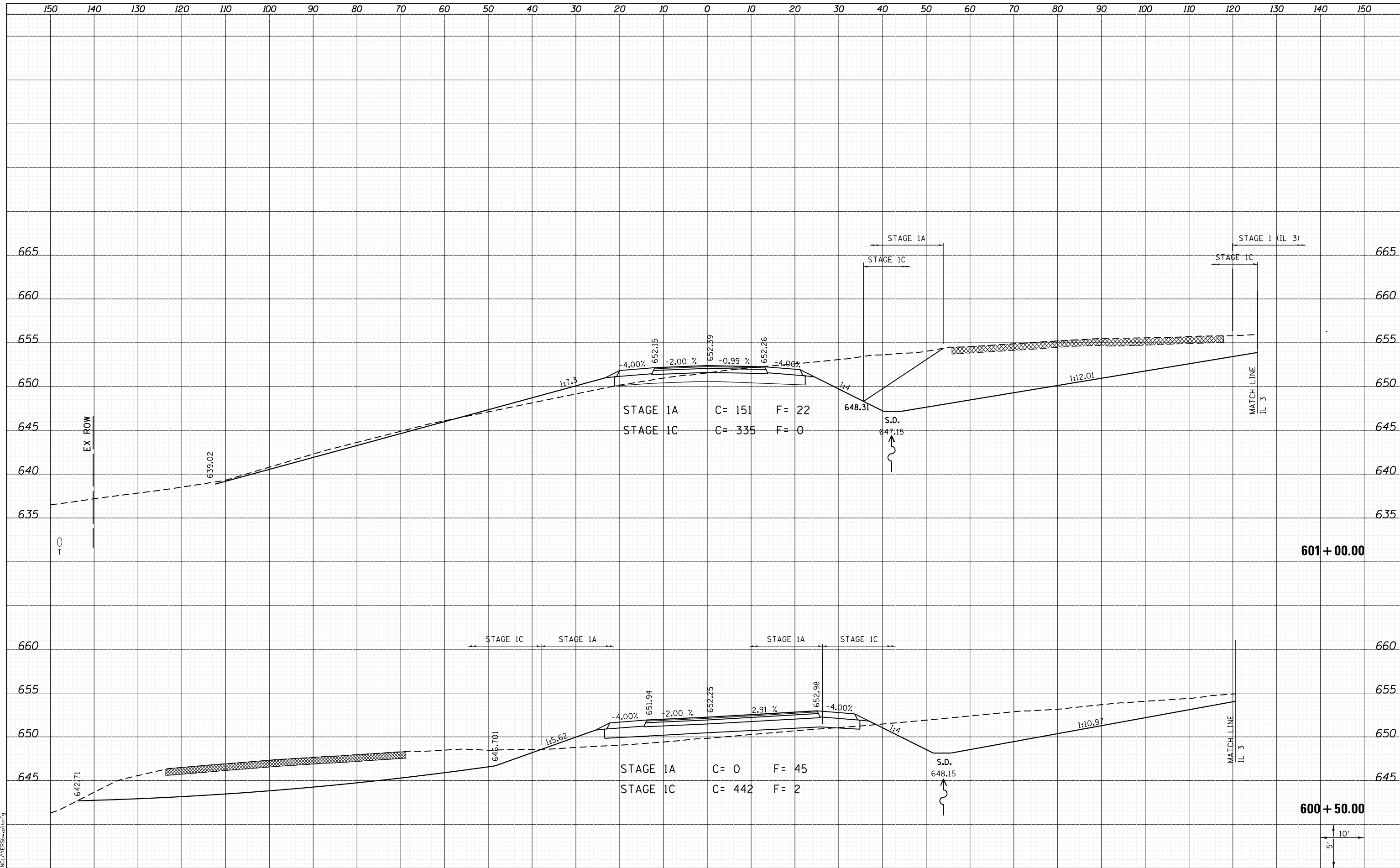
CROSS SECTIONS
 GALL RD./NORTH MOORE ST.
 SCALE: SHEET 12 OF 13 SHEETS STA. 504+00.00 TO STA. 504+50.00

F.A.P. RTE.	SECTION	COUNTY	TOTAL SHEETS	SHEET NO.
312	68-WRS-1	MONROE	760	728
CONTRACT NO. 76817			ILLINOIS FED. AID PROJECT	



DATE	
BY	
SURVEYED	
PLOTTED	
TEMPLATE	
AREAS	
CHECKED	
NO.	

DATE	
BY	
SURVEYED	
PLOTTED	
TEMPLATE	
AREAS	
CHECKED	
NO.	



LAST SAVED = 1/24/2013
PEN TABLE = VBI-H&I-F&E
PLOT DRIVER = B:\PLOTTERS\pwtcf9

FILE NAME =	USER NAME = kakluos	DESIGNED -	REVISIED -
I:\1001100\Phase II - 76817\Cad\T\Plans\309.08	76817-shit-Moore-xssh.dgn	DRAWN -	REVISIED -
	PLOT SCALE = 20.0000' / in.	CHECKED -	REVISIED -
	PLOT DATE = 1/25/2013 5:06:38 PM	DATE -	REVISIED -

**STATE OF ILLINOIS
DEPARTMENT OF TRANSPORTATION**



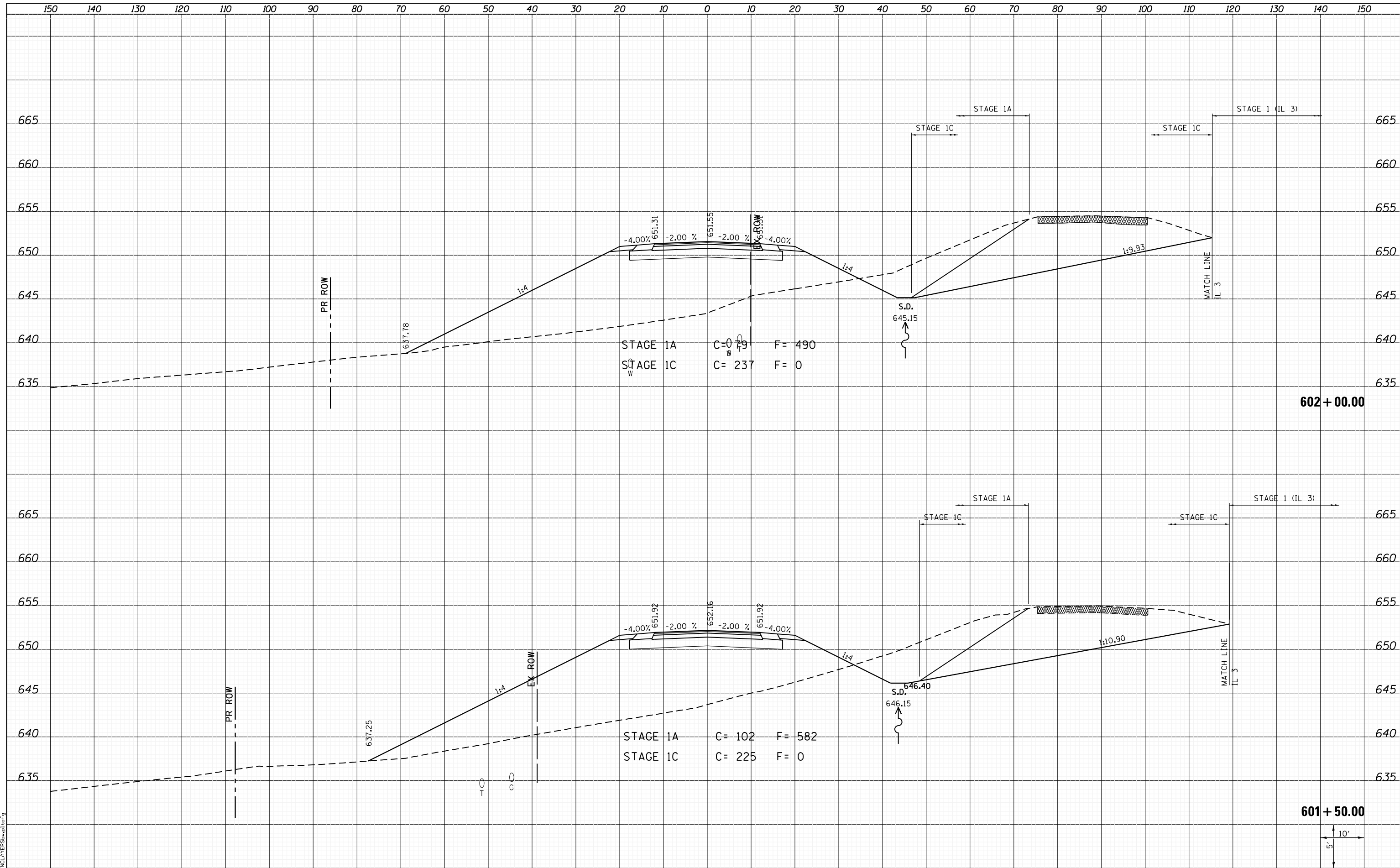
**CROSS SECTIONS
NORTH MOORE ST.**

SCALE: SHEET 1 OF 9 SHEETS STA. 600+50.00 TO STA. 601+00.00

F.A.P. RTE.	SECTION	COUNTY	TOTAL SHEETS	SHEET NO.
312	68-WRS-1	MONROE	760	730
				CONTRACT NO. 76817
ILLINOIS FED. AID PROJECT				

DATE	
BY	
SURVEYED	
PLOTTED	
TEMPLATE	
AREAS	
CHECKED	
NO.	

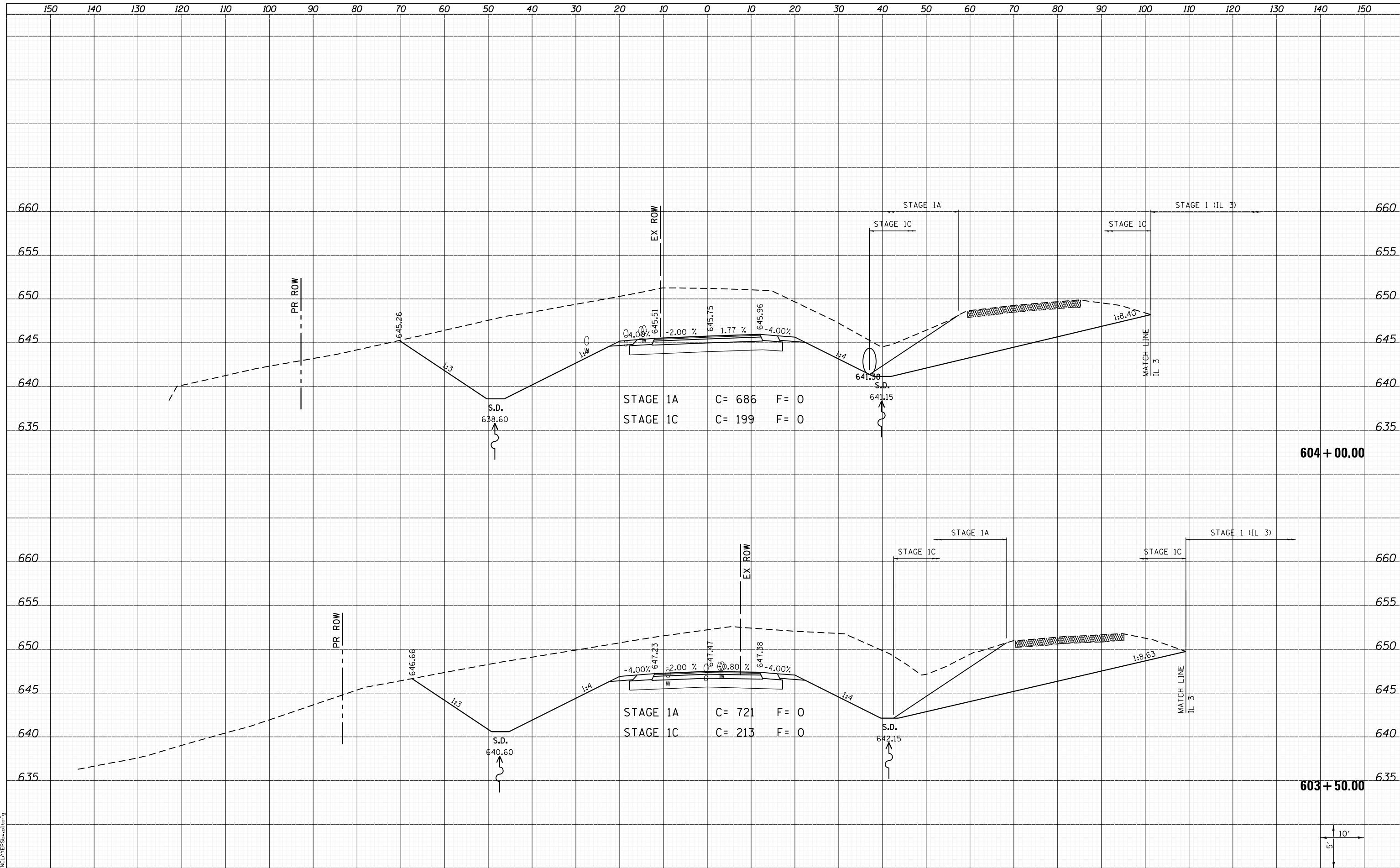
DATE	
BY	
SURVEYED	
PLOTTED	
TEMPLATE	
AREAS	
CHECKED	
NO.	



FILE NAME =	USER NAME = kaklues	DESIGNED -	REVISIED -	STATE OF ILLINOIS DEPARTMENT OF TRANSPORTATION		CROSS SECTIONS NORTH MOORE ST.		F.A.P. RTE.	SECTION	COUNTY	TOTAL SHEETS	SHEET NO.
LAST SAVED = 1/24/2013	I:\1001100\Phase II - 76817\Cad\T\Plans\309.08	DRAWN -	REVISIED -					312	68-WRS-1	MONROE	760	731
PEN TABLE = V8-Hot1.rdi	I:\1001100\Phase II - 76817\Cad\T\Plans\309.08	CHECKED -	REVISIED -					CONTRACT NO. 76817				
PLOT DATE = 1/25/2013 5:06:38 PM	I:\1001100\Phase II - 76817\Cad\T\Plans\309.08	DATE -	REVISIED -					ILLINOIS FED. AID PROJECT				

DATE	
BY	
SURVEYED	
PLOTTED	
TEMPLATE	
AREAS	
CHECKED	
NO.	

DATE	
BY	
SURVEYED	
PLOTTED	
TEMPLATE	
AREAS	
CHECKED	
NO.	



**STATE OF ILLINOIS
DEPARTMENT OF TRANSPORTATION**



**CROSS SECTIONS
NORTH MOORE ST.**

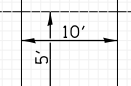
FILE NAME = I:\10011001\Phase II - 76817\Cad\T\Plans\309.08
 LAST SAVED = 1/24/2013
 PEN TABLE = VBI-H&S.rdl
 PLOT DRIVER = B:\PLOTTERS\pwtcf9

USER NAME = kaklues	DESIGNED -	REVISIED -
I:\10011001\Phase II - 76817\Cad\T\Plans\309.08	DRAWN -	REVISIED -
76817-shit-Moore-xssh.dgn	CHECKED -	REVISIED -
PLOT SCALE = 20.0000' / in.	DATE -	REVISIED -
PLOT DATE = 1/25/2013 5:06:40 PM		

DESIGNED -	REVISIED -
DRAWN -	REVISIED -
CHECKED -	REVISIED -
DATE -	REVISIED -

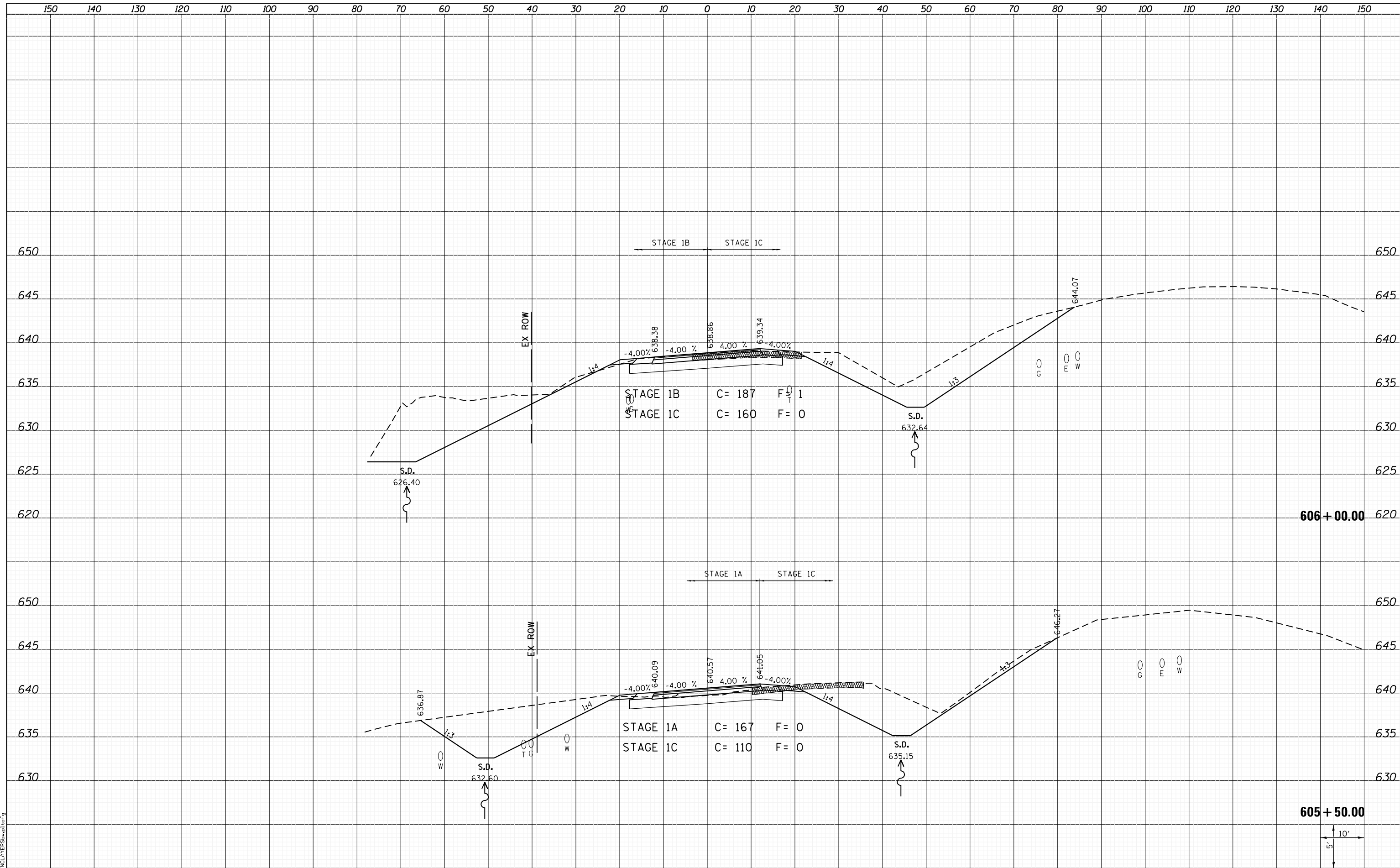
SCALE: SHEET 4 OF 9 SHEETS STA. 603+50.00 TO STA. 604+00.00

F.A.P. RTE.	SECTION	COUNTY	TOTAL SHEETS	SHEET NO.
312	68-WRS-1	MONROE	760	733
				CONTRACT NO. 76817
ILLINOIS FED. AID PROJECT				



DATE	
BY	
FINAL SURVEY	
SURVEY PLOTTED	
NOTE BOOK	
AREAS CHECKED	
NO.	

DATE	
BY	
ORIGINAL SURVEY	
PLOTTED	
NOTE BOOK	
AREAS CHECKED	
NO.	



LAST SAVED = 1/24/2013
 PEN TABLE = VBI-HAI-FBI
 PLOT DRIVER = PLOTDRIVER\$HWPLT\$G

FILE NAME =	USER NAME = kaklues	DESIGNED -	REVISED -
I:\10011001_Phase II - 76817\Cad\T\Plans\309.08	76817-sh1-Moore-xssh.dgn	DRAWN -	REVISED -
	PLOT SCALE = 20.0000' / in.	CHECKED -	REVISED -
	PLOT DATE = 1/25/2013 5:06:41 PM	DATE -	REVISED -

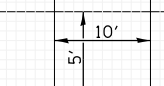
**STATE OF ILLINOIS
 DEPARTMENT OF TRANSPORTATION**



**CROSS SECTIONS
 NORTH MOORE ST.**

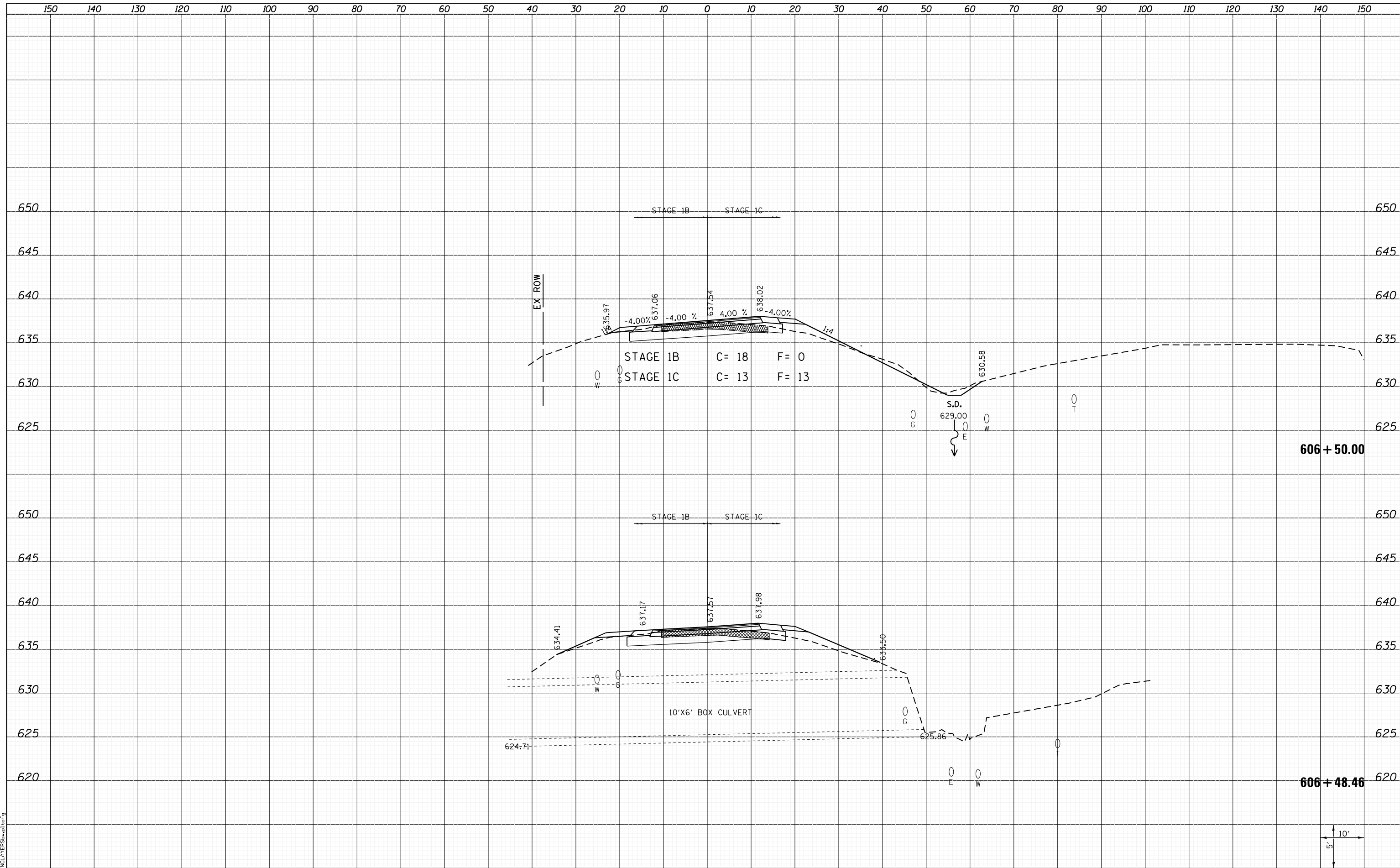
SCALE: SHEET 6 OF 9 SHEETS STA. 605+50.00 TO STA. 606+00.00

F.A.P. RTE.	SECTION	COUNTY	TOTAL SHEETS	SHEET NO.
312	68-WRS-1	MONROE	760	735
CONTRACT NO. 76817			ILLINOIS FED. AID PROJECT	



DATE	
BY	
SURVEYED	
PLOTTED	
TEMPLATE	
AREAS	
CHECKED	
NO.	

DATE	
BY	
SURVEYED	
PLOTTED	
TEMPLATE	
AREAS	
CHECKED	
NO.	



LAST SAVED = 1/24/2013
 PEN TABLE = VBI-H&I-F&E
 PLOT DRIVER = B:\PLOTTERS\pwtcf9

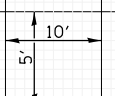
FILE NAME = I:\1001100\Phase II - 76817\Cad\T\Plans\309.08	USER NAME = kaklues	DESIGNED -	REVISIED -
I:\1001100\Phase II - 76817\Cad\T\Plans\309.08	76817-sh-t-Moore-xssh.dgn	DRAWN -	REVISIED -
	PLOT SCALE = 20.0000' / in.	CHECKED -	REVISIED -
	PLOT DATE = 1/25/2013 5:06:41 PM	DATE -	REVISIED -

**STATE OF ILLINOIS
 DEPARTMENT OF TRANSPORTATION**



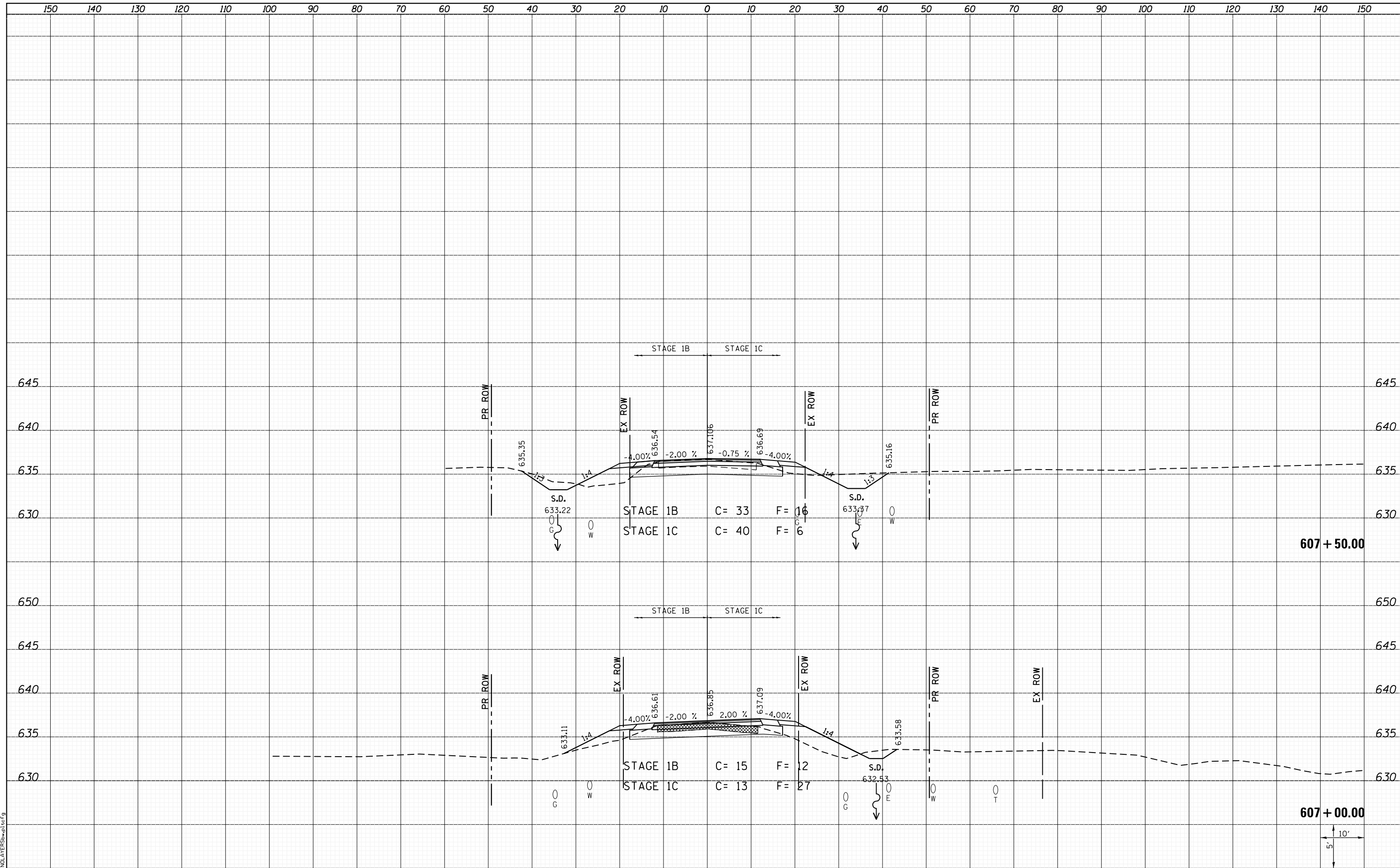
CROSS SECTIONS
 NORTH MOORE ST.
 SCALE: SHEET 7 OF 9 SHEETS STA. 606+48.46 TO STA. 606+50.00

F.A.P. RTE.	SECTION	COUNTY	TOTAL SHEETS	SHEET NO.
312	68-WRS-1	MONROE	760	736
				CONTRACT NO. 76817
ILLINOIS FED. AID PROJECT				



DATE	
BY	
FINAL SURVEY	SURVEYED
NOTE BOOK	PLOTTED
NO.	TEMPLATE
	AREAS
	CHECKED

DATE	
BY	
ORIGINAL SURVEY	SURVEYED
NOTE BOOK	PLOTTED
NO.	TEMPLATE
	AREAS
	CHECKED



LAST SAVED = 1/24/2013
 PEN TABLE = 161-hat.rdi
 PLOT DRIVER = pdfplotter.exe

FILE NAME =	USER NAME = kakluos	DESIGNED -	REVISIED -
I:\10011001_Phase II - 76817\Cad\T\Plans\309.08	76817-shit-Moore-xssh.dgn	DRAWN -	REVISIED -
	PLOT SCALE = 20.0000' / in.	CHECKED -	REVISIED -
	PLOT DATE = 1/25/2013 5:06:42 PM	DATE -	REVISIED -

**STATE OF ILLINOIS
 DEPARTMENT OF TRANSPORTATION**



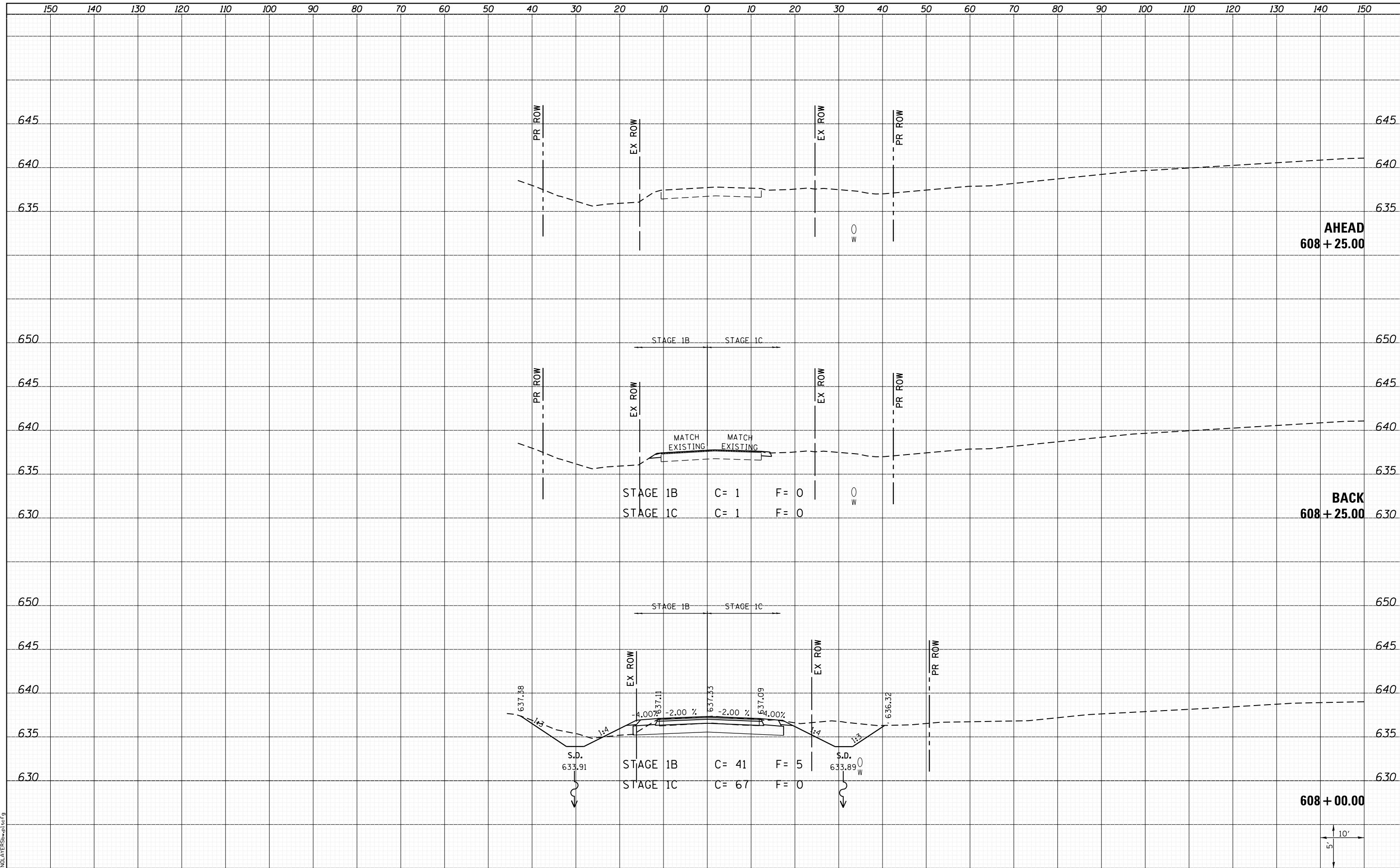
**CROSS SECTIONS
 NORTH MOORE ST.**

SCALE: SHEET 8 OF 9 SHEETS STA. 607+00.00 TO STA. 607+50.00

F.A.P. RTE.	SECTION	COUNTY	TOTAL SHEETS	SHEET NO.
312	68-WRS-1	MONROE	760	737
				CONTRACT NO. 76817
ILLINOIS FED. AID PROJECT				

DATE	
BY	
SURVEYED	
PLOTTED	
TEMPLATE	
AREAS	
CHECKED	
NO.	

DATE	
BY	
SURVEYED	
PLOTTED	
TEMPLATE	
AREAS	
CHECKED	
NO.	



LAST SAVED = 1/24/2013
 PEN TABLE = VBI-Hat.rdi
 PLOT DRIVER = PdfPlotterSpw.batcf9

FILE NAME = I:\10011001_Phase II - 76817\Cad\T\Plans\309.L08	USER NAME = kaklues	DESIGNED -	REVISD -
	I:\10011001_Phase II - 76817\Cad\T\Plans\309.L08	DRAWN -	REVISD -
		CHECKED -	REVISD -
		DATE -	REVISD -

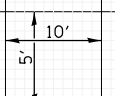
STATE OF ILLINOIS
 DEPARTMENT OF TRANSPORTATION



CROSS SECTIONS
 NORTH MOORE ST.

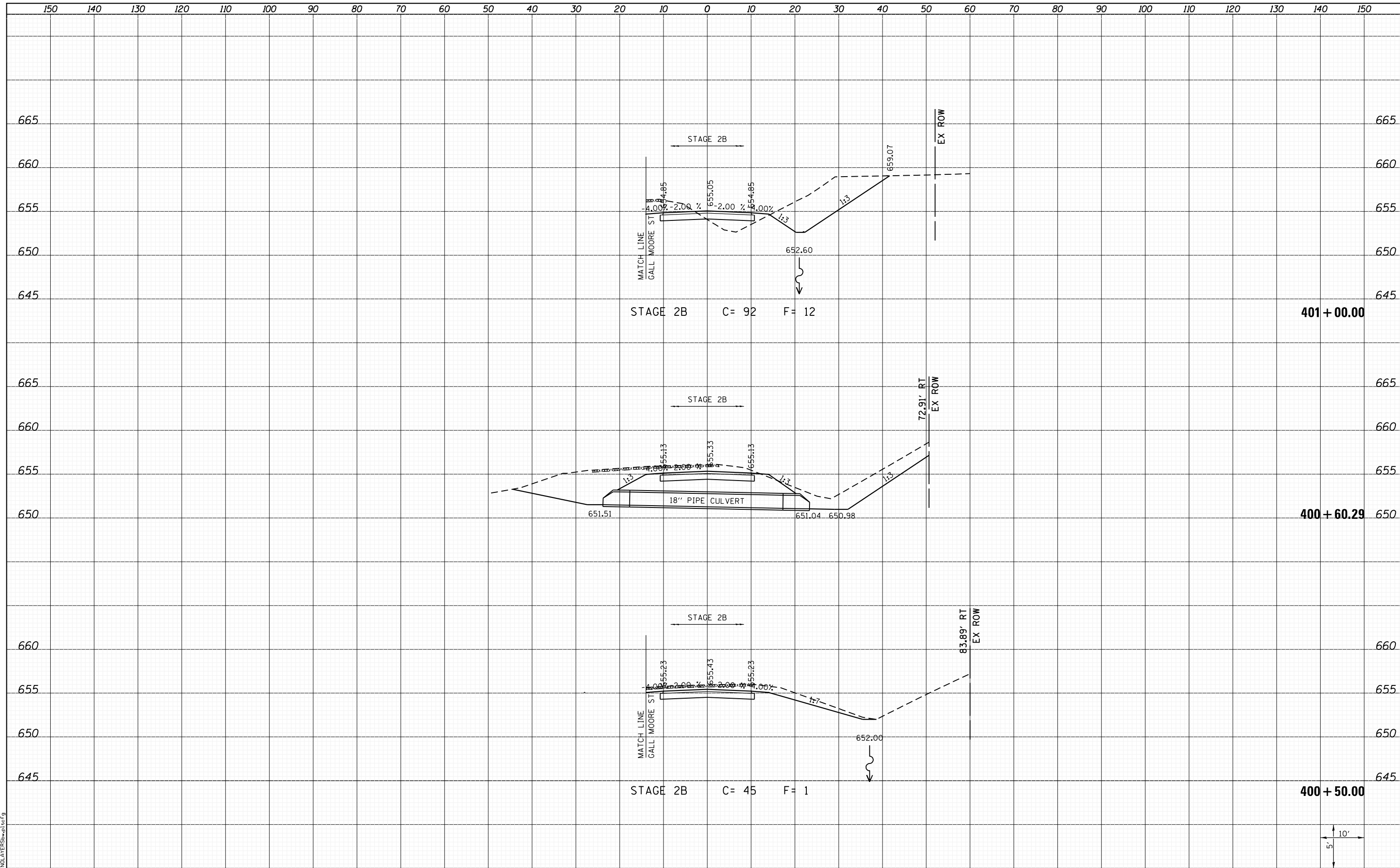
SCALE: SHEET 9 OF 9 SHEETS STA. 608+00.00 TO STA. 608+25.00

F.A.P. RTE.	SECTION	COUNTY	TOTAL SHEETS	SHEET NO.
312	68-WRS-1	MONROE	760	738
CONTRACT NO. 76817			ILLINOIS FED. AID PROJECT	



DATE	
BY	
FINAL SURVEY	SURVEYED
NOTE BOOK	PLOTTED
NO.	TEMPLATE
	AREAS
	CHECKED

DATE	
BY	
ORIGINAL SURVEY	SURVEYED
NOTE BOOK	PLOTTED
NO.	TEMPLATE
	AREAS
	CHECKED



LAST SAVED = 1/24/2013
 PEN TABLE = VBI-Horner.dwg
 PLOT DRIVER = PdfPlotterServer.exe

FILE NAME = I:\1001100\Phase II - 76817\Cad\T\Plans\310.D87
 USER NAME = kakluos
 6817-sh1-Baseball1.Rd-xssh.dgn
 PLOT SCALE = 20.0000' / in.
 PLOT DATE = 1/25/2013 5:06:44 PM

DESIGNED -	REVISIED -
DRAWN -	REVISIED -
CHECKED -	REVISIED -
DATE -	REVISIED -

STATE OF ILLINOIS
 DEPARTMENT OF TRANSPORTATION



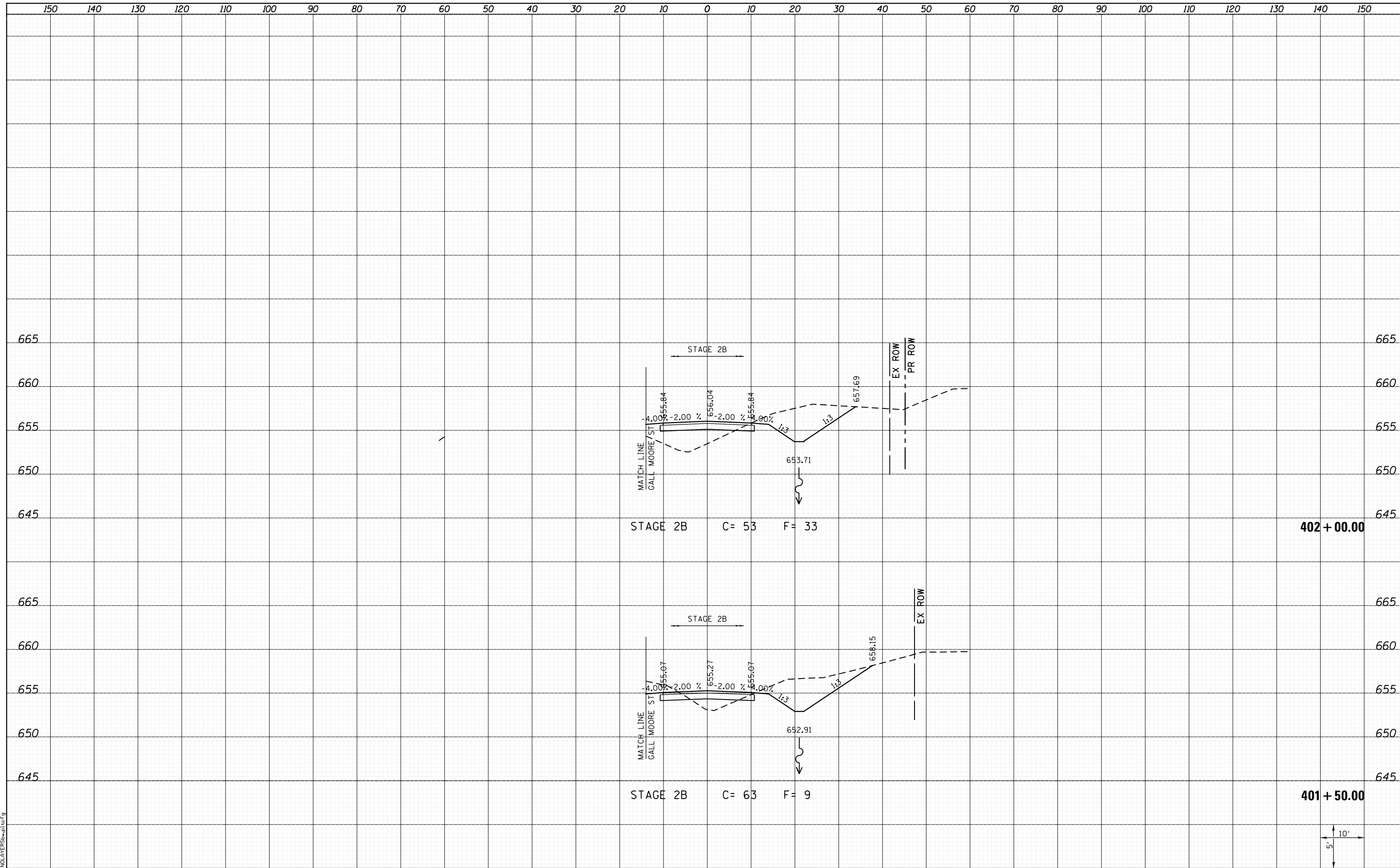
CROSS SECTIONS
 BASEBALL ROAD

SCALE: SHEET 1 OF 7 SHEETS STA. 400+50.00 TO STA. 401+00.00

F.A.P. RTE.	SECTION	COUNTY	TOTAL SHEETS	SHEET NO.
312	68-WRS-1	MONROE	760	739
				CONTRACT NO. 76817
ILLINOIS FED. AID PROJECT				

DATE	
BY	
FINAL SURVEY	SURVEYED
NOTE BOOK	PLOTTED
NO.	TEMPLATE
	AREAS
	CHECKED


DATE	
BY	
ORIGINAL SURVEY	SURVEYED
NOTE BOOK	PLOTTED
NO.	TEMPLATE
	AREAS
	CHECKED



FILE NAME = I:\1001100\Phase II - 76817\Cad\T\Plans\310.LD8
 I:\1001100\Phase II - 76817\Cad\T\Plans\310.LD8
 PLOT SCALE = 20.0000' / in.
 PLOT DATE = 1/25/2013 5:06:45 PM

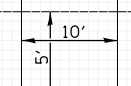
USER NAME = kaklues	DESIGNED -	REVISIED -
6817-sht-Baseball.Rd-ssht.dgn	DRAWN -	REVISIED -
	CHECKED -	REVISIED -
	DATE -	REVISIED -

STATE OF ILLINOIS
 DEPARTMENT OF TRANSPORTATION



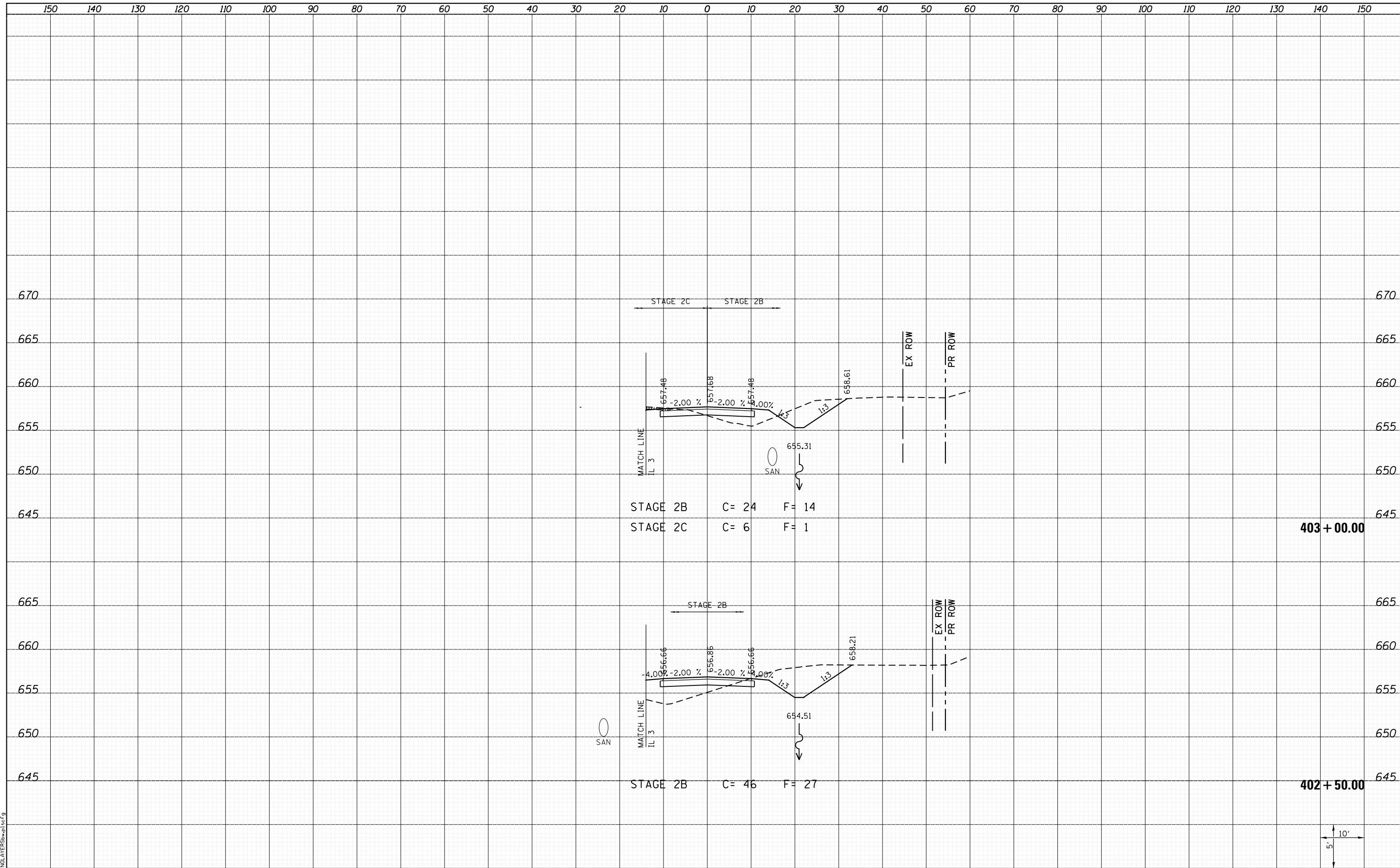
CROSS SECTIONS
 BASEBALL ROAD
 SCALE: SHEET 2 OF 7 SHEETS STA. 401+50.00 TO STA. 402+00.00

F.A.P. RTE.	SECTION	COUNTY	TOTAL SHEETS	SHEET NO.
312	68-WRS-1	MONROE	760	740
CONTRACT NO. 76817			ILLINOIS FED. AID PROJECT	



DATE	
BY	
SURVEYED	
PLOTTED	
TEMPLATE	
AREAS	
CHECKED	
NO.	

DATE	
BY	
SURVEYED	
PLOTTED	
TEMPLATE	
AREAS	
CHECKED	
NO.	

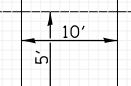


STAGE 2B C= 24 F= 14
 STAGE 2C C= 6 F= 1

STAGE 2B C= 46 F= 27

403 + 00.00

402 + 50.00



LAST SAVED = 1/24/2013
 PEN TABLE = VBI-H&I-F&E
 PLOT DRIVER = BDFINDLTERSHPW16CF9

FILE NAME = I:\1001100\Phase II - 76817\Cad\T\Plans\310.LD876817-sh1-Baseball1.Rd-xxsh1.dgn	USER NAME = kakluos	DESIGNED -	REVISIED -
PLOT SCALE = 20.0000' / in.		DRAWN -	REVISIED -
PLOT DATE = 1/25/2013 5:06:45 PM		CHECKED -	REVISIED -
		DATE -	REVISIED -

STATE OF ILLINOIS
 DEPARTMENT OF TRANSPORTATION



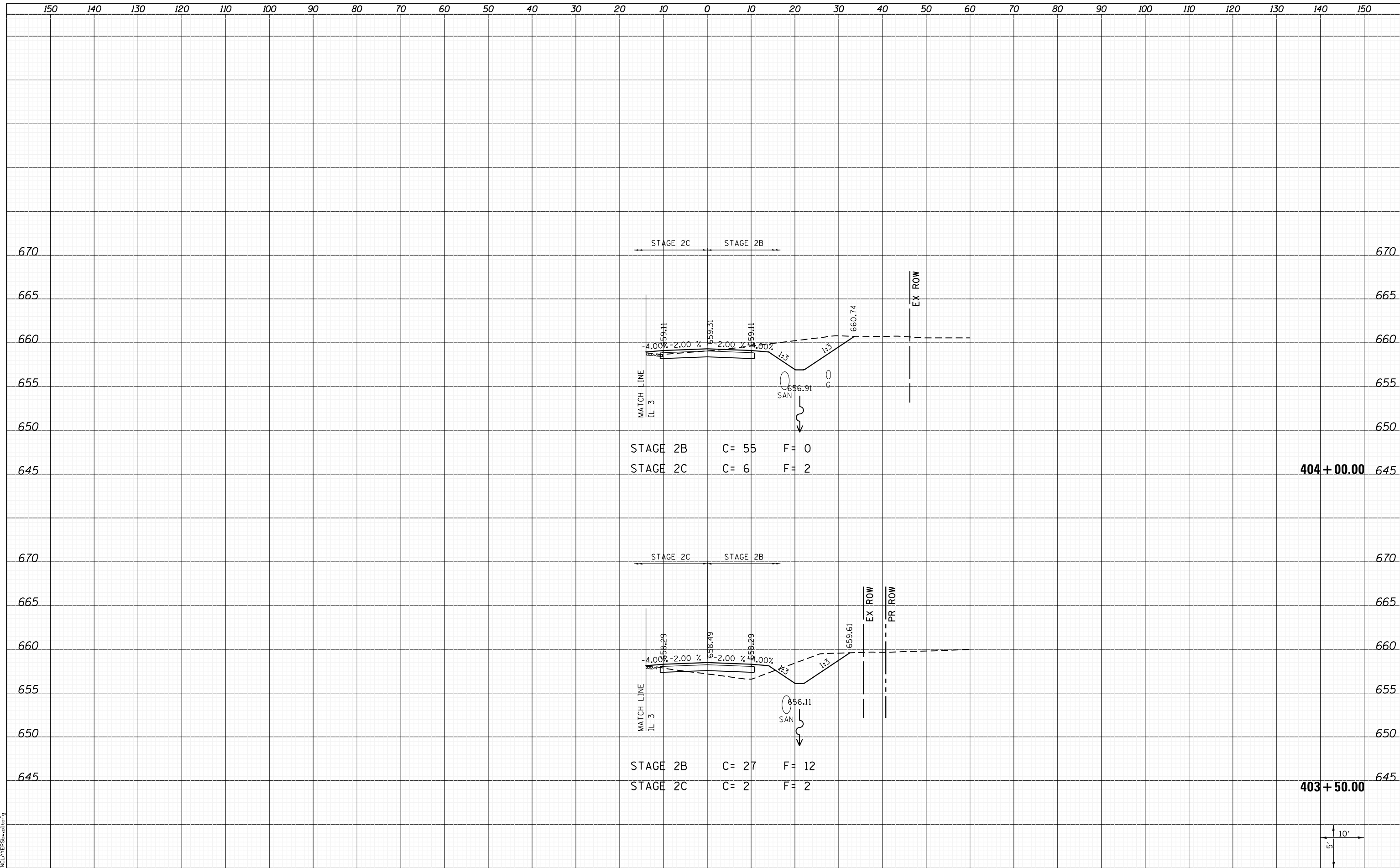
CROSS SECTIONS
 BASEBALL ROAD

SCALE: SHEET 3 OF 7 SHEETS STA. 402+50.00 TO STA. 403+00.00

F.A.P. RTE.	SECTION	COUNTY	TOTAL SHEETS	SHEET NO.
312	68-WRS-1	MONROE	760	741
CONTRACT NO. 76817			ILLINOIS FED. AID PROJECT	

DATE	
BY	
FINAL SURVEY	
SURVEY PLOTTED	
NOTE BOOK	
AREAS CHECKED	
NO.	

DATE	
BY	
ORIGINAL SURVEY	
SURVEY PLOTTED	
NOTE BOOK	
AREAS CHECKED	
NO.	

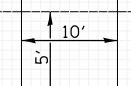


STAGE 2B C= 55 F= 0
 STAGE 2C C= 6 F= 2

STAGE 2B C= 27 F= 12
 STAGE 2C C= 2 F= 2

404 + 00.00

403 + 50.00



LAST SAVED = 1/24/2013 10:51:41 AM
 PEN TABLE = V:\H&S\17101\17101.dwg
 PLOT DRIVER = B:\PLOTTERS\p1.ctb

FILE NAME =	I:\10011001_Phase II - 76817\Cad\T\Plans\310.LD876817-sh1-Baseball1.Rd-xxsh1.dgn
USER NAME =	kaklues
PLOT SCALE =	20.0000' / in.
PLOT DATE =	1/25/2013 5:06:46 PM

DESIGNED -	REVISIED -
DRAWN -	REVISIED -
CHECKED -	REVISIED -
DATE -	REVISIED -

STATE OF ILLINOIS
 DEPARTMENT OF TRANSPORTATION



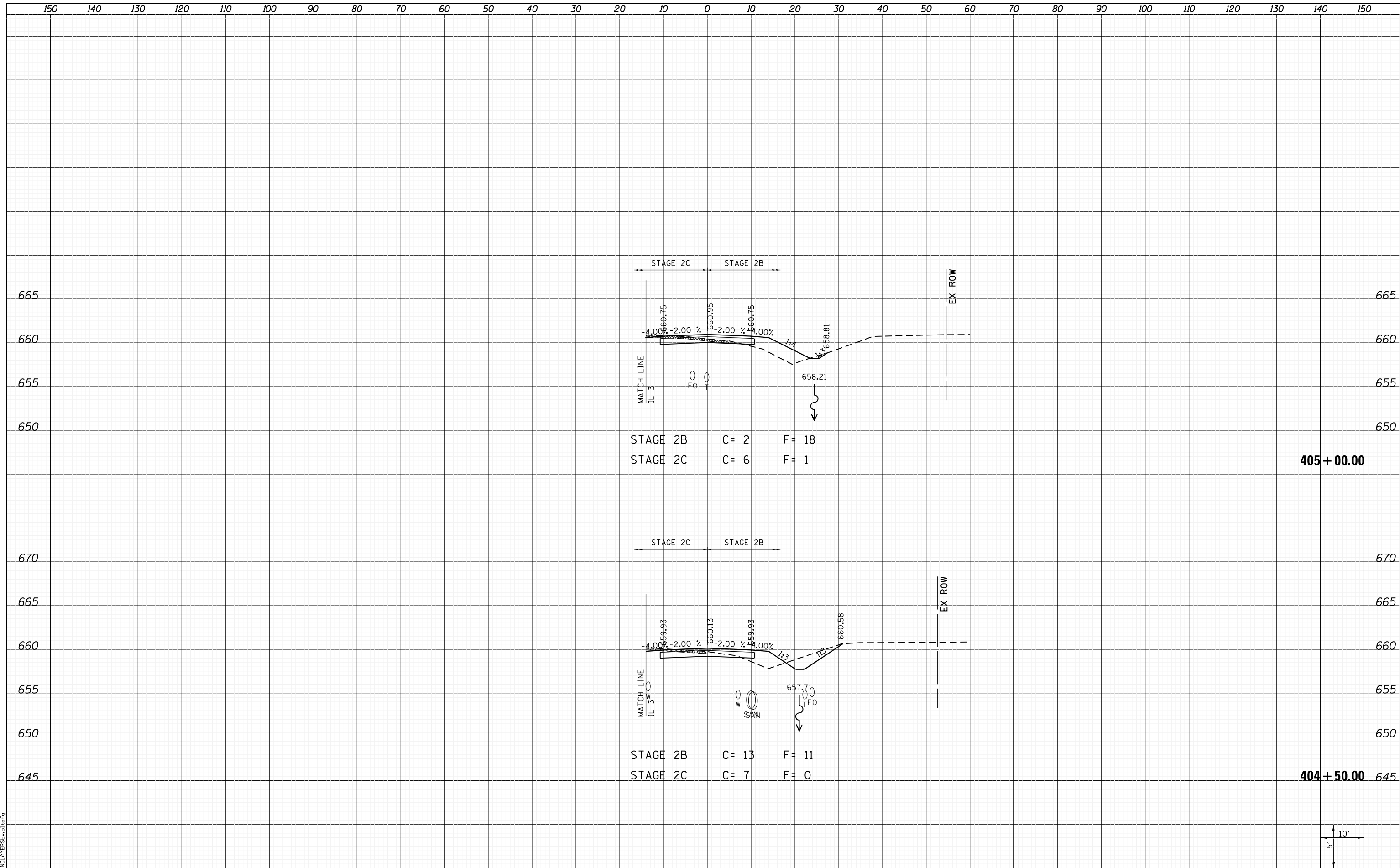
CROSS SECTIONS
 BASEBALL ROAD

SCALE: SHEET 4 OF 7 SHEETS STA. 403+50.00 TO STA. 404+00.00

F.A.P. RTE.	SECTION	COUNTY	TOTAL SHEETS	SHEET NO.
312	68-WRS-1	MONROE	760	742
				CONTRACT NO. 76817
ILLINOIS FED. AID PROJECT				

DATE	
BY	
SURVEYED	
PLOTTED	
TEMPLATE	
NOTE BOOK	
AREAS CHECKED	
NO.	

DATE	
BY	
SURVEYED	
PLOTTED	
TEMPLATE	
NOTE BOOK	
AREAS CHECKED	
NO.	

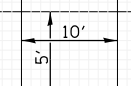


STAGE 2B C= 2 F= 18
 STAGE 2C C= 6 F= 1

STAGE 2B C= 13 F= 11
 STAGE 2C C= 7 F= 0

405 + 00.00

404 + 50.00



LAST SAVED = 1/24/2013
 PEN TABLE = VBI-H&S-1.rdi
 PLOT DRIVER = B:\PLOTTERS\p1c1c9

FILE NAME = I:\10011001\Phase II - 76817\Cad\T\Plans\310.LD876817-sh1-Baseball.Rd-ssht.dgn	USER NAME = kaklues	DESIGNED -	REVISED -
PLOT SCALE = 20.0000' / in.		DRAWN -	REVISED -
PLOT DATE = 1/25/2013 5:06:46 PM		CHECKED -	REVISED -
		DATE -	REVISED -

STATE OF ILLINOIS
 DEPARTMENT OF TRANSPORTATION



CROSS SECTIONS
 BASEBALL ROAD

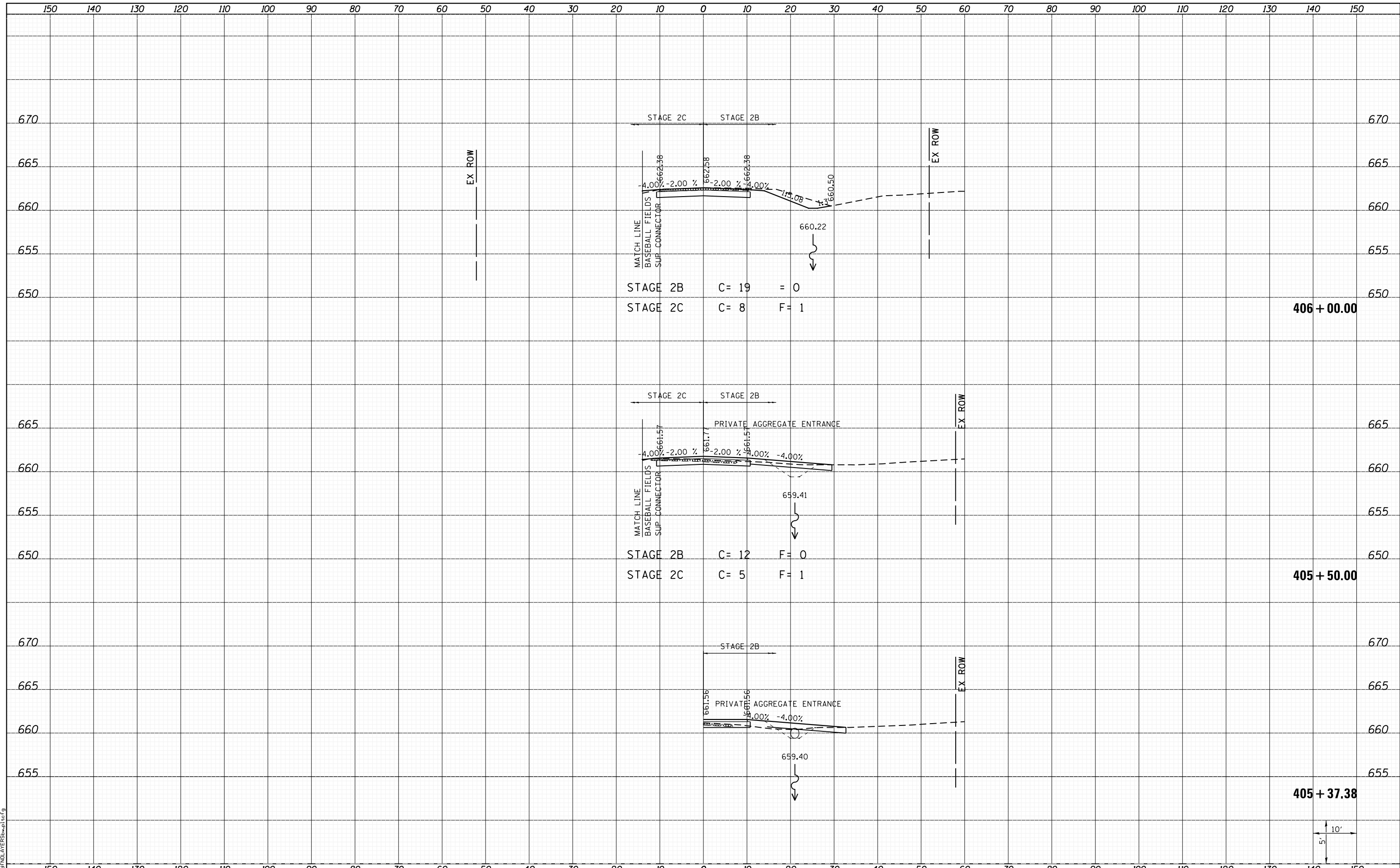
SCALE: SHEET 5 OF 7 SHEETS STA. 404+50.00 TO STA. 405+00.00

F.A.P. RTE.	SECTION	COUNTY	TOTAL SHEETS	SHEET NO.
312	68-WRS-1	MONROE	760	743
				CONTRACT NO. 76817
ILLINOIS FED. AID PROJECT				

DATE	
BY	
FINAL SURVEY	SURVEYED
NOTE BOOK	PLOTTED
NO.	TEMPLATE
	AREAS
	CHECKED

DATE	
BY	
ORIGINAL SURVEY	SURVEYED
NOTE BOOK	PLOTTED
NO.	TEMPLATE
	AREAS
	CHECKED

LAST SAVED = 1/24/2013
 PEN TABLE = VBI-H&S-1.dwg
 PLOT DRIVER = B:\PLOTTERS\p1c1c9



FILE NAME =	I:\10011000\Phase II - 76817\Cad\T\Plans\310.LD8
USER NAME =	kaklues
DESIGNED -	REVISIED -
DRAWN -	REVISIED -
CHECKED -	REVISIED -
DATE -	REVISIED -

PLOT SCALE =	20.0000' / in.
PLOT DATE =	1/25/2013 5:06:47 PM

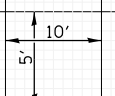
STATE OF ILLINOIS
 DEPARTMENT OF TRANSPORTATION



CROSS SECTIONS
 BASEBALL ROAD

SCALE: SHEET 6 OF 7 SHEETS STA. 405+37.38 TO STA. 406+00.00

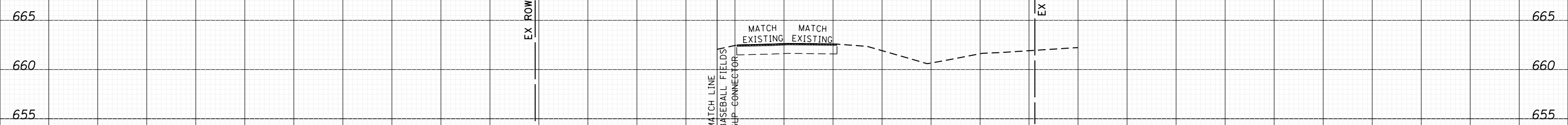
F.A.P. RTE.	SECTION	COUNTY	TOTAL SHEETS	SHEET NO.
312	68-WRS-1	MONROE	760	744
				CONTRACT NO. 76817
ILLINOIS FED. AID PROJECT				



150 140 130 120 110 100 90 80 70 60 50 40 30 20 10 0 10 20 30 40 50 60 70 80 90 100 110 120 130 140 150

DATE	
BY	
SURVEYED	
PLOTTED	
TEMPLATE	
AREAS	
CHECKED	
FINAL SURVEY	
NOTE BOOK	
NO.	

DATE	
BY	
SURVEYED	
PLOTTED	
TEMPLATE	
AREAS	
CHECKED	
ORIGINAL SURVEY	
NOTE BOOK	
NO.	



LAST SAVED = 1/24/2013
 PEN TABLE = VBI-H&S-1.rdi
 PLOT DRIVER = B:\PLOTTERS\pplotcf9

FILE NAME =	I:\1001100\Phase II - 76817\Cad\T\Plans\310.LD8	USER NAME = kaklues	DESIGNED -	REVISIED -
	I:\1001100\Phase II - 76817\Cad\T\Plans\310.LD8	6817-sh1-Baseball1.Rd-ssht.dgn	DRAWN -	REVISIED -
		PLOT SCALE = 20.0000' / in.	CHECKED -	REVISIED -
		PLOT DATE = 1/25/2013 5:06:48 PM	DATE -	REVISIED -

**STATE OF ILLINOIS
 DEPARTMENT OF TRANSPORTATION**



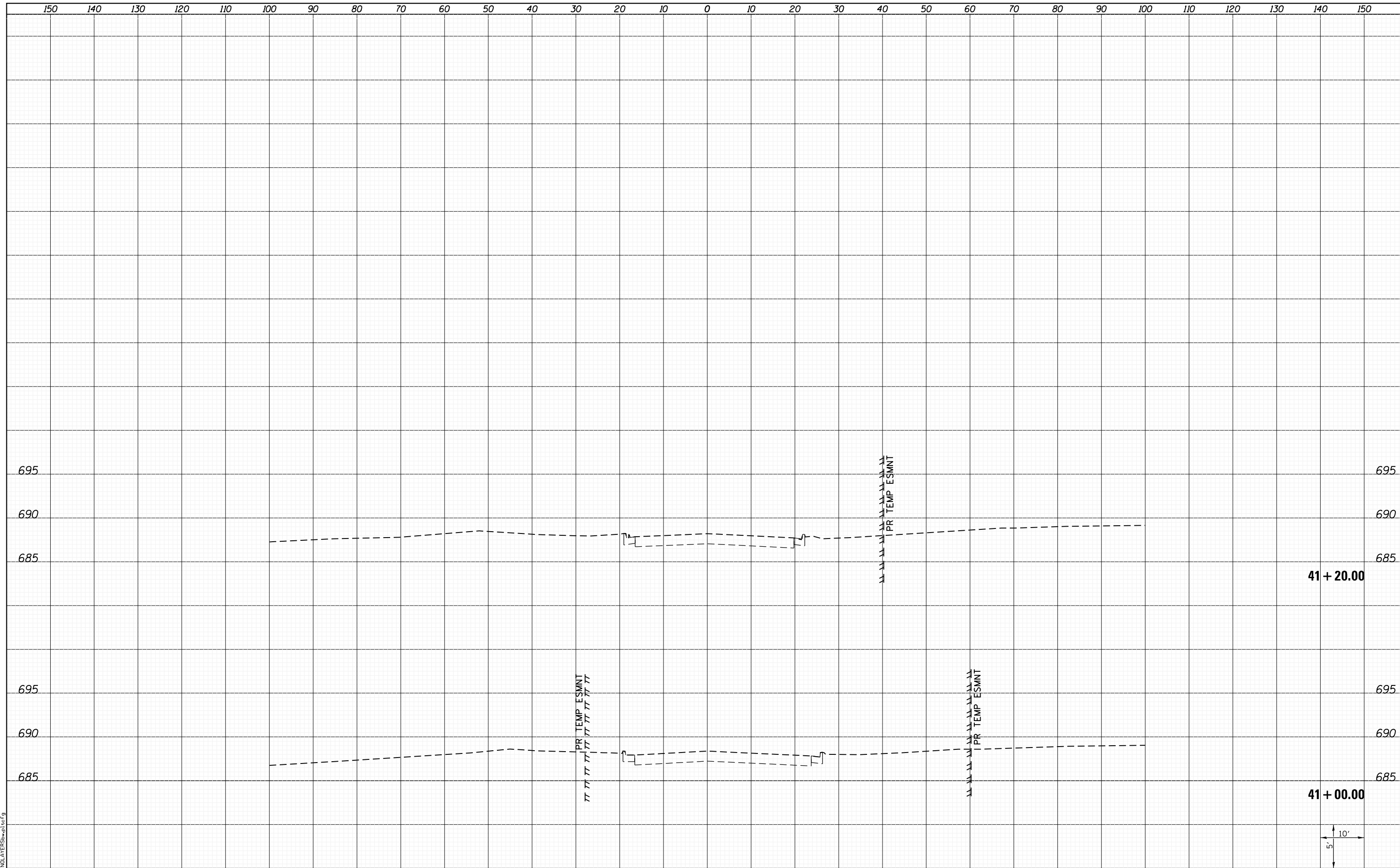
**CROSS SECTIONS
 BASEBALL ROAD**

SCALE: SHEET 7 OF 7 SHEETS STA. 406+02.84 TO STA. 406+02.84

F.A.P. RTE.	SECTION	COUNTY	TOTAL SHEETS	SHEET NO.
312	68-WRS-1	MONROE	760	745
CONTRACT NO. 76817			ILLINOIS FED. AID PROJECT	

DATE	
BY	
FINAL SURVEY	SURVEYED
NOTE BOOK	PLOTTED
NO.	AREAS CHECKED

DATE	
BY	
ORIGINAL SURVEY	SURVEYED
NOTE BOOK	PLOTTED
NO.	AREAS CHECKED



LAST SAVED = 1/24/2013
 PEN TABLE = \\h:\h1\rd1
 PLOT DRIVER = \\h:\h1\rd1

FILE NAME = I:\10011001\Phase II - 76817\Cad\T\Plans\311.D876817-sht-Marketplace-xssh.dgn
 PLOT SCALE = 20.0000' / in.
 PLOT DATE = 1/25/2013 5:06:49 PM

USER NAME = kaklues	DESIGNED -	REVISIED -
	DRAWN -	REVISIED -
	CHECKED -	REVISIED -
	DATE -	REVISIED -

STATE OF ILLINOIS
 DEPARTMENT OF TRANSPORTATION



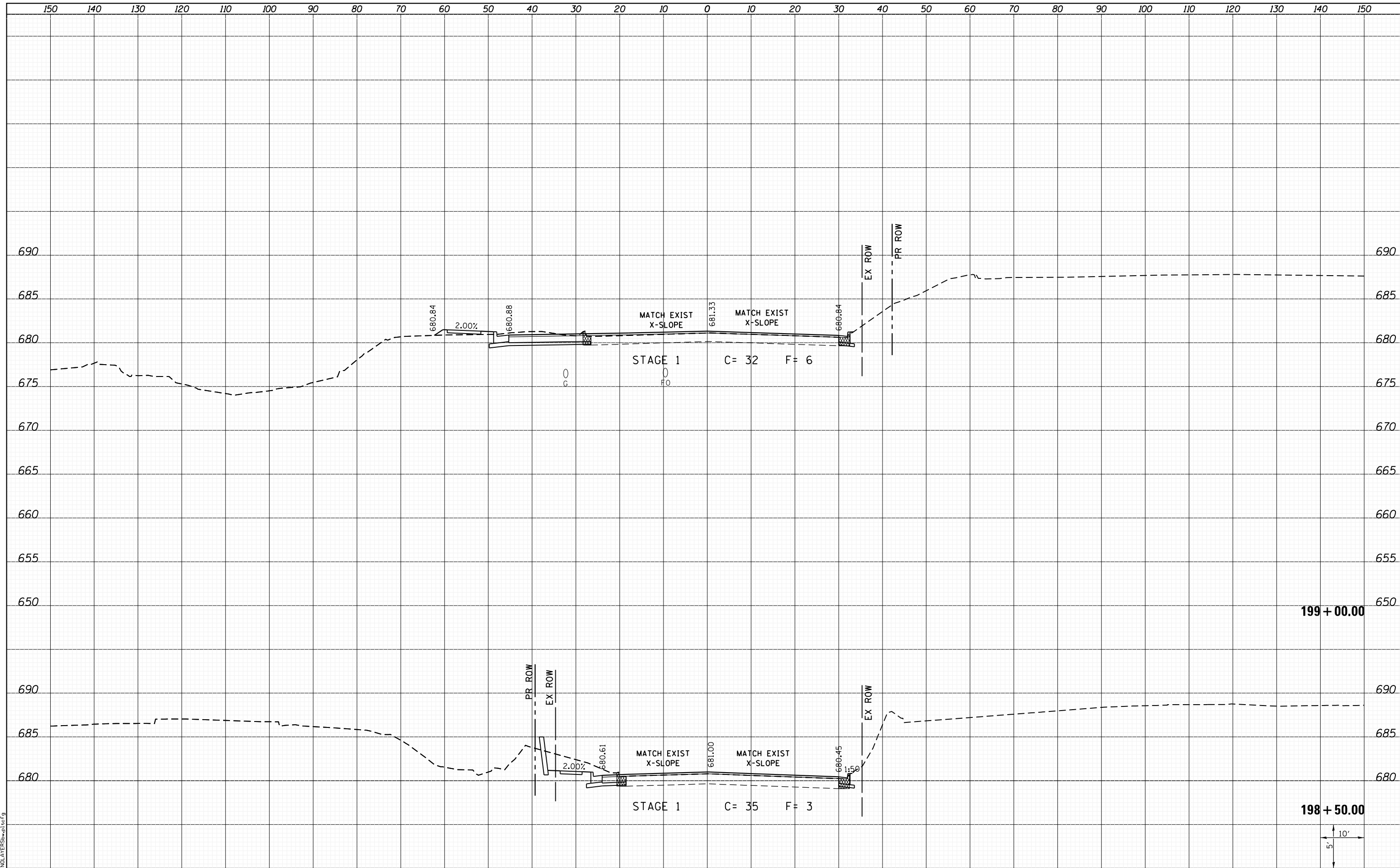
CROSS SECTIONS
 MARKETPLACE DRIVE

SCALE: SHEET 2 OF 2 SHEETS STA. 41+00.00 TO STA. 41+20.00

F.A.P. RTE.	SECTION	COUNTY	TOTAL SHEETS	SHEET NO.
312	68-WRS-1	MONROE	760	747
CONTRACT NO. 76817				
ILLINOIS FED. AID PROJECT				

DATE	
BY	
FINAL SURVEY	SURVEYED
NOTE BOOK	PLOTTED
NO.	TEMPLATE
	AREAS
	CHECKED

DATE	
BY	
ORIGINAL SURVEY	SURVEYED
NOTE BOOK	PLOTTED
NO.	TEMPLATE
	AREAS
	CHECKED



LAST SAVED = 1/24/2013
 PEN TABLE = V:\H&S\17101
 PLOT DRIVER = B:\PLOTTERS\pwtcf9

FILE NAME =	I:\1001100\Phase II - 76817\Cad\T\Plans\312.L08
USER NAME =	kaklues
DESIGNED -	REVISIED -
DRAWN -	REVISIED -
CHECKED -	REVISIED -
DATE -	REVISIED -

6817-sh1-N_Market-xssh.dgn	REVISIED -
PLOT SCALE = 20.0000' / in.	REVISIED -
PLOT DATE = 1/25/2013 5:06:51 PM	REVISIED -

STATE OF ILLINOIS
 DEPARTMENT OF TRANSPORTATION



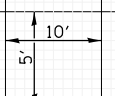
CROSS SECTIONS
 NORTH MARKET DRIVE

SCALE:	SHEET 2 OF 9 SHEETS	STA. 198+50.00 TO STA. 199+00.00
--------	---------------------	----------------------------------

F.A.P. RTE.	SECTION	COUNTY	TOTAL SHEETS	SHEET NO.
312	68-WRS-1	MONROE	760	749
				CONTRACT NO. 76817
ILLINOIS FED. AID PROJECT				

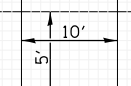
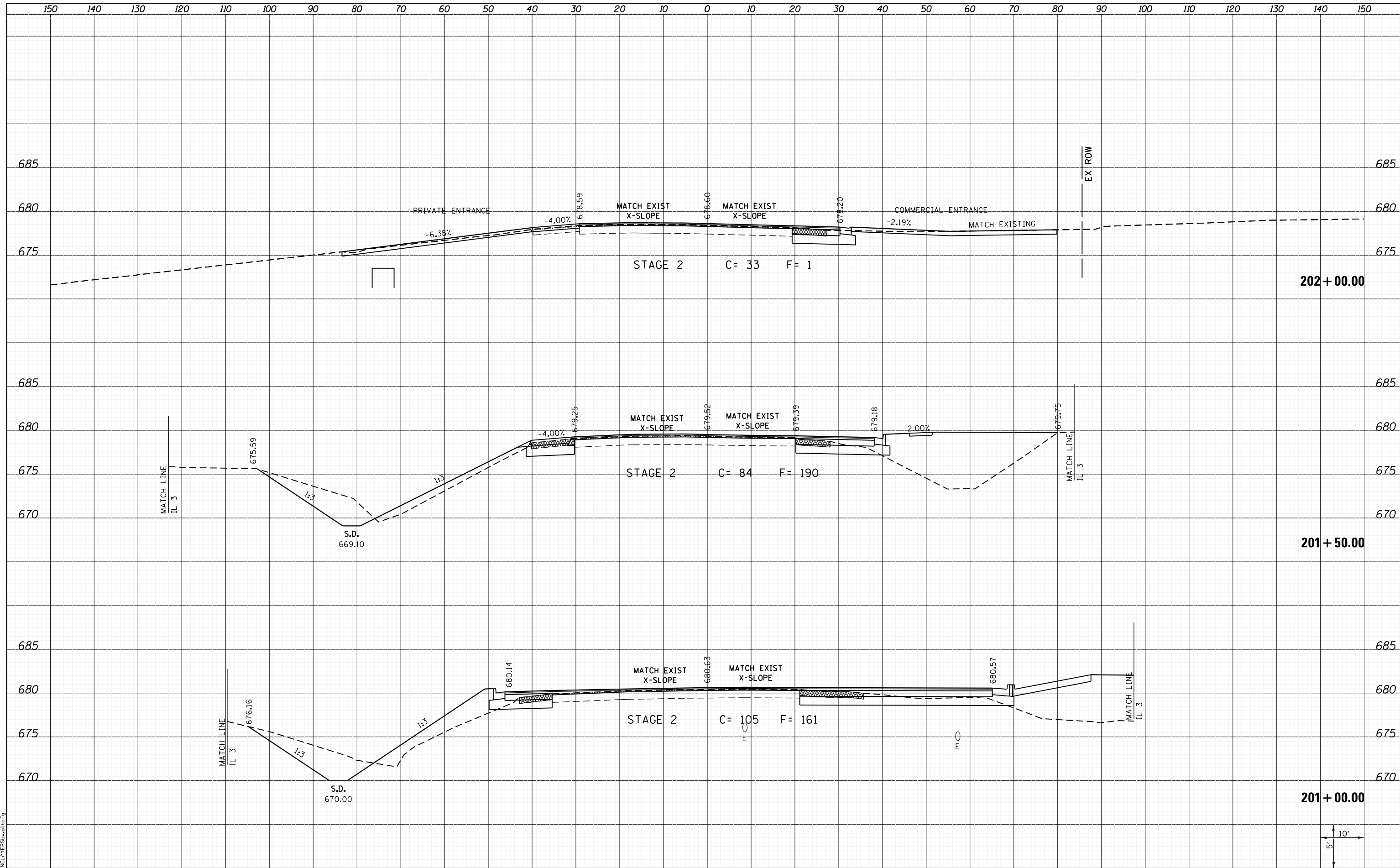
199 + 00.00

198 + 50.00



DATE	
BY	
FINAL SURVEY	SURVEYED
NOTE BOOK	PLOTTED
NO.	AREAS CHECKED

DATE	
BY	
ORIGINAL SURVEY	SURVEYED
NOTE BOOK	PLOTTED
NO.	AREAS CHECKED



LAST SAVED = 1/24/2013
 PEN TABLE = VBI-H&S-1.rdi
 PLOT DRIVER = PdfPlotterServer.batcf9

FILE NAME =	I:\10011000\Phase II - 76817\Cad\T\Plans\312.L087
USER NAME = kakluos	
DESIGNED -	REVISD -
DRAWN -	REVISD -
CHECKED -	REVISD -
DATE -	REVISD -
PLOT SCALE = 20.0000' / in.	
PLOT DATE = 1/25/2013 5:06:52 PM	

**STATE OF ILLINOIS
 DEPARTMENT OF TRANSPORTATION**



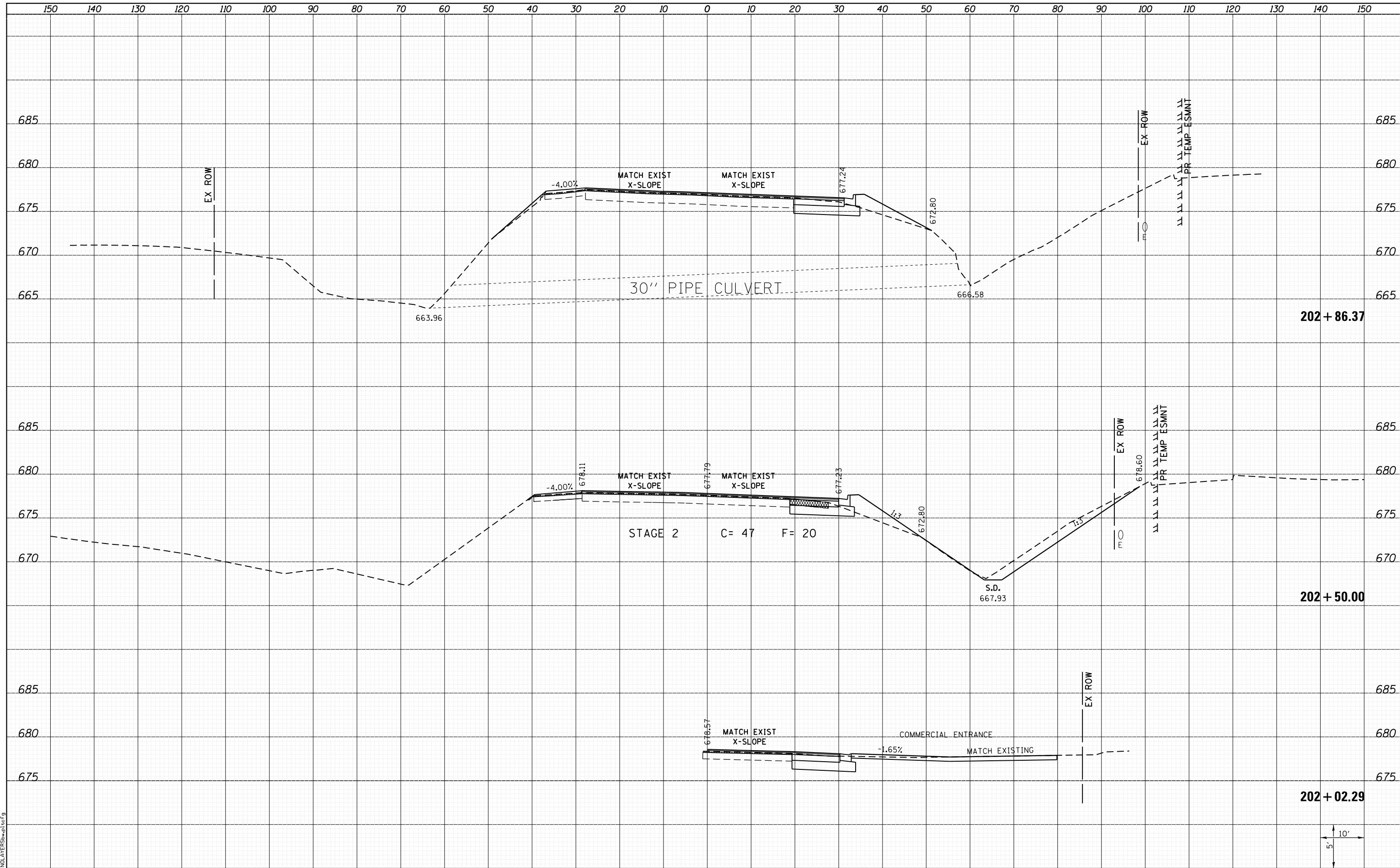
**CROSS SECTIONS
 NORTH MARKET DRIVE**

SCALE: SHEET 3 OF 9 SHEETS STA. 201+00.00 TO STA. 202+00.00

F.A.P. RTE.	SECTION	COUNTY	TOTAL SHEETS	SHEET NO.
312	68-WRS-1	MONROE	760	750
			CONTRACT NO. 76817	
ILLINOIS FED. AID PROJECT				

DATE	
BY	
SURVEYED	
PLOTTED	
TEMPLATE	
AREAS CHECKED	
NO.	

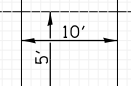
DATE	
BY	
SURVEYED	
PLOTTED	
TEMPLATE	
AREAS CHECKED	
NO.	



202 + 86.37

202 + 50.00

202 + 02.29



LAST SAVED = 1/24/2013 5:06:53 PM
 PEN TABLE = \\h:\h1\rd1
 PLOT DRIVER = \\h:\h1\rd1

FILE NAME = I:\1001100\Phase II - 76817\Cad\T\Plans\312.L08\6817-sh1-N_Market-xssh.dgn	USER NAME = kaklues	DESIGNED -	REVISD -
PLOT SCALE = 20.0000' / in.	PLOT DATE = 1/25/2013 5:06:53 PM	DRAWN -	REVISD -
		CHECKED -	REVISD -
		DATE -	REVISD -

STATE OF ILLINOIS
 DEPARTMENT OF TRANSPORTATION



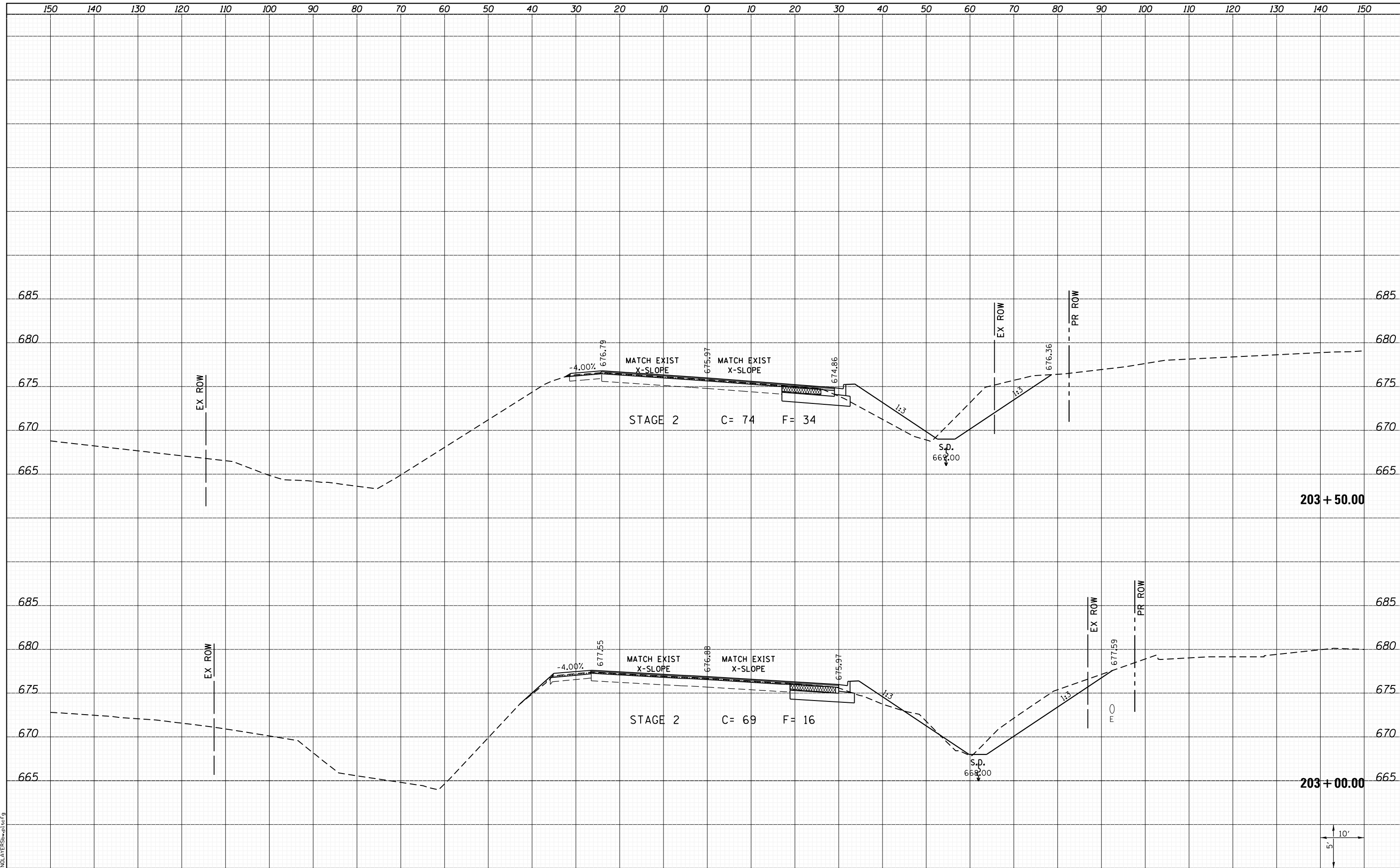
CROSS SECTIONS
 NORTH MARKET DRIVE

SCALE: SHEET 4 OF 9 SHEETS STA. 202+02.29 TO STA. 202+86.37

F.A.P. RTE.	SECTION	COUNTY	TOTAL SHEETS	SHEET NO.
312	68-WRS-1	MONROE	760	751
CONTRACT NO. 76817			ILLINOIS FED. AID PROJECT	

DATE	
BY	
SURVEYED	
PLOTTED	
TEMPLATE	
AREAS	
CHECKED	
NO.	

DATE	
BY	
SURVEYED	
PLOTTED	
TEMPLATE	
AREAS	
CHECKED	
NO.	



LAST SAVED = 1/24/2013
 PEN TABLE = VBI-H&S-1.rdi
 PLOT DRIVER = B:\PLOTTERS\pwtcf9

FILE NAME = I:\10011001_Phase II - 76817\Cad\T\Plans\312.L08\6817-sh1-N_Market-xssh.dgn	USER NAME = kaklues	DESIGNED -	REVISD -
PLOT SCALE = 20.0000' / in.	CHECKED -	REVISD -	REVISD -
PLOT DATE = 1/25/2013 5:06:53 PM	DATE -	REVISD -	REVISD -

**STATE OF ILLINOIS
 DEPARTMENT OF TRANSPORTATION**

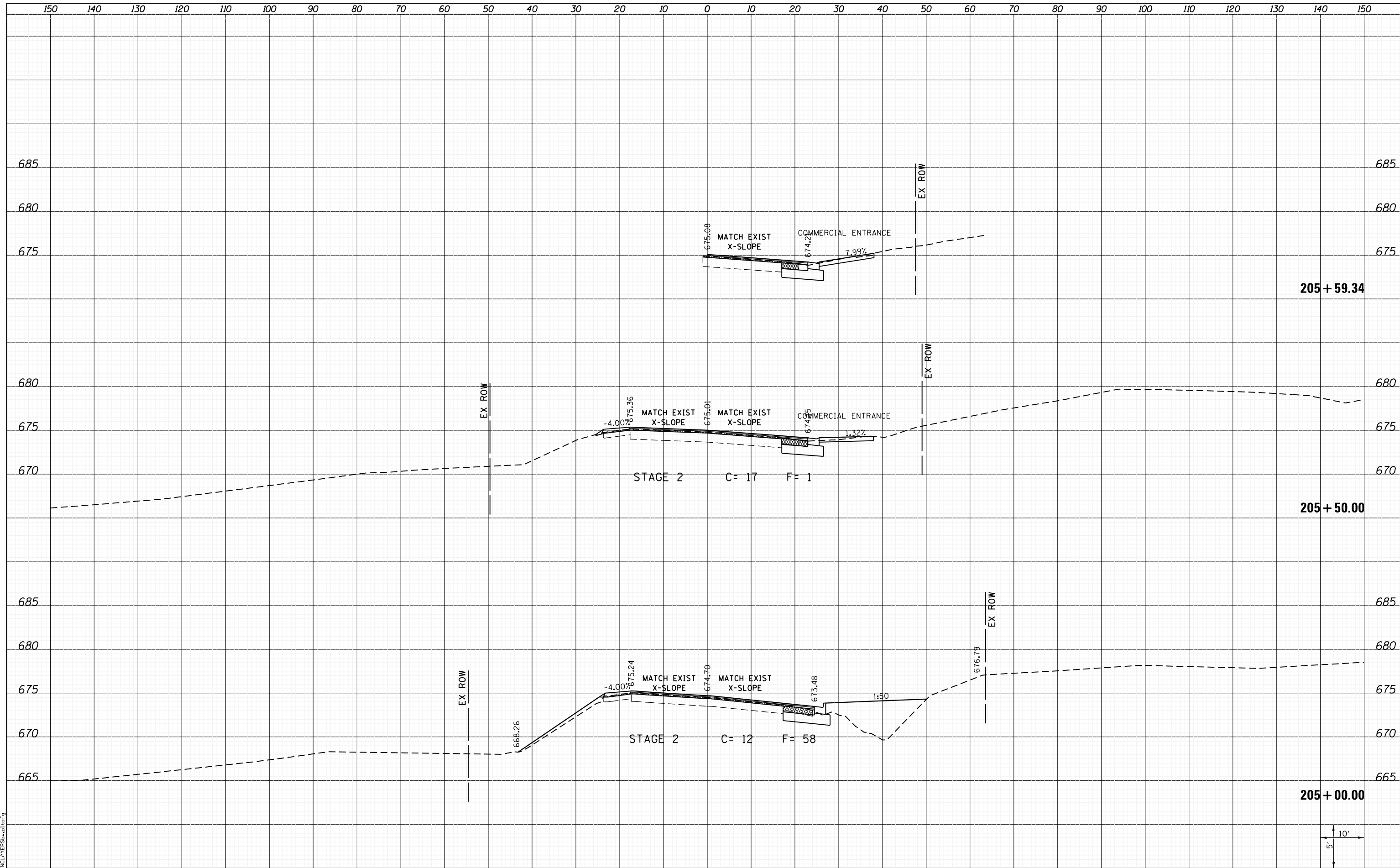


CROSS SECTIONS
 NORTH MARKET DRIVE
 SCALE: SHEET 5 OF 9 SHEETS STA. 203+00.00 TO STA. 203+50.00

F.A.P. RTE. 312	SECTION 68-WRS-1	COUNTY MONROE	TOTAL SHEETS 760	SHEET NO. 752
CONTRACT NO. 76817			ILLINOIS FED. AID PROJECT	

DATE	
BY	
SURVEYED	
PLOTTED	
TEMPLATE	
AREAS	
CHECKED	
NO.	

DATE	
BY	
SURVEYED	
PLOTTED	
TEMPLATE	
AREAS	
CHECKED	
NO.	



LAST SAVED = 1/24/2013
 PEN TABLE = V:\H&S\17101
 PLOT DRIVER = B:\PLOTTERS\p17101.ctb

FILE NAME = I:\10011001_Phase II - 76817\Cad\T\Plans\312.L08\6817-sh1-N_Market-xssh.dgn	USER NAME = kaklues	DESIGNED -	REVISD -
PLOT SCALE = 20.0000' / in.		DRAWN -	REVISD -
PLOT DATE = 1/25/2013 5:06:54 PM		CHECKED -	REVISD -
		DATE -	REVISD -

**STATE OF ILLINOIS
 DEPARTMENT OF TRANSPORTATION**



**CROSS SECTIONS
 NORTH MARKET DRIVE**

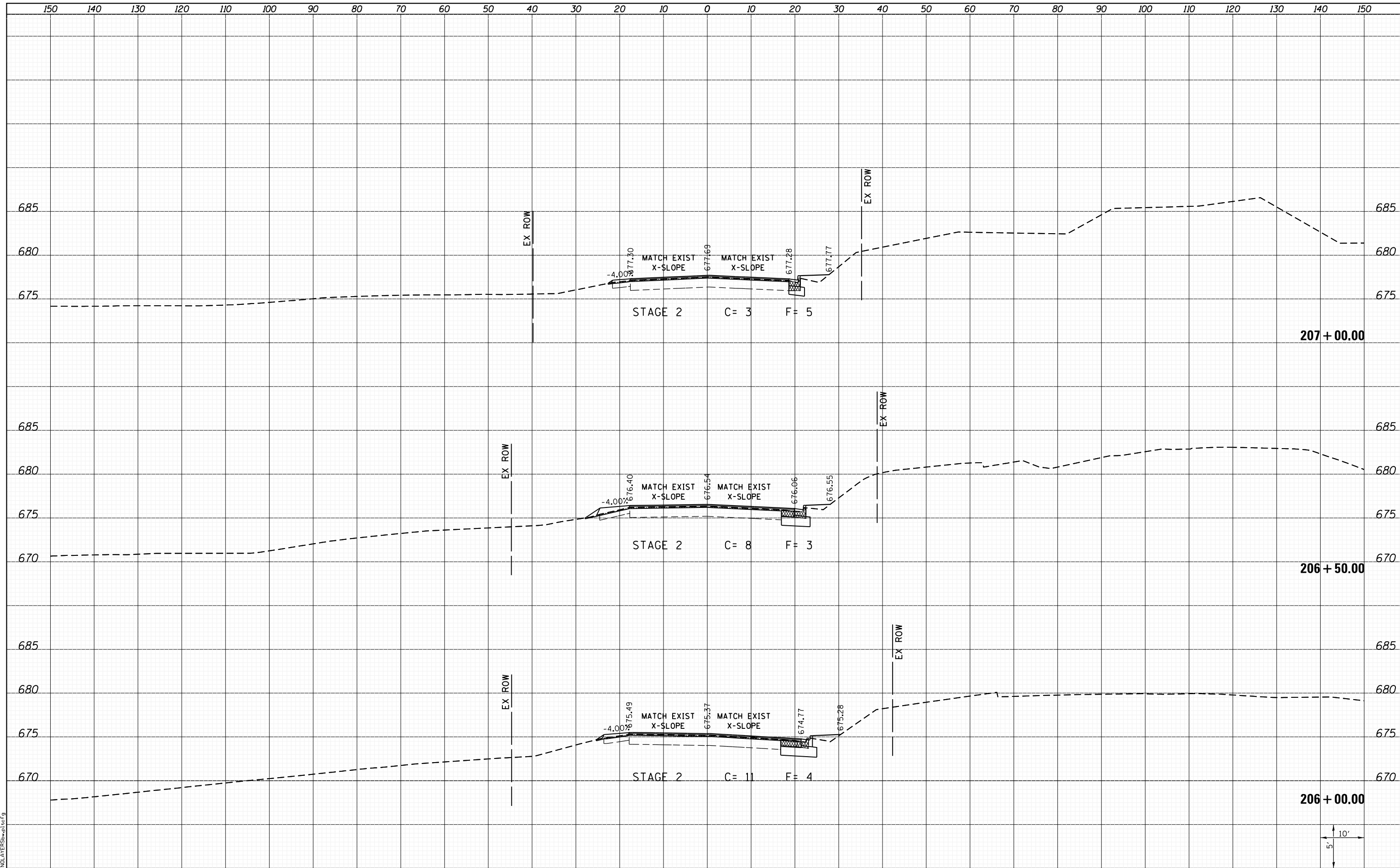
SCALE: SHEET 7 OF 9 SHEETS STA. 205+00.00 TO STA. 205+59.34

F.A.P. RTE. 312	SECTION 68-WRS-1	COUNTY MONROE	TOTAL SHEETS 760	SHEET NO. 754
			CONTRACT NO. 76817	
ILLINOIS FED. AID PROJECT				



DATE	
BY	
SURVEYED	
PLOTTED	
TEMPLATE	
AREAS	
CHECKED	
NO.	

DATE	
BY	
SURVEYED	
PLOTTED	
TEMPLATE	
AREAS	
CHECKED	
NO.	

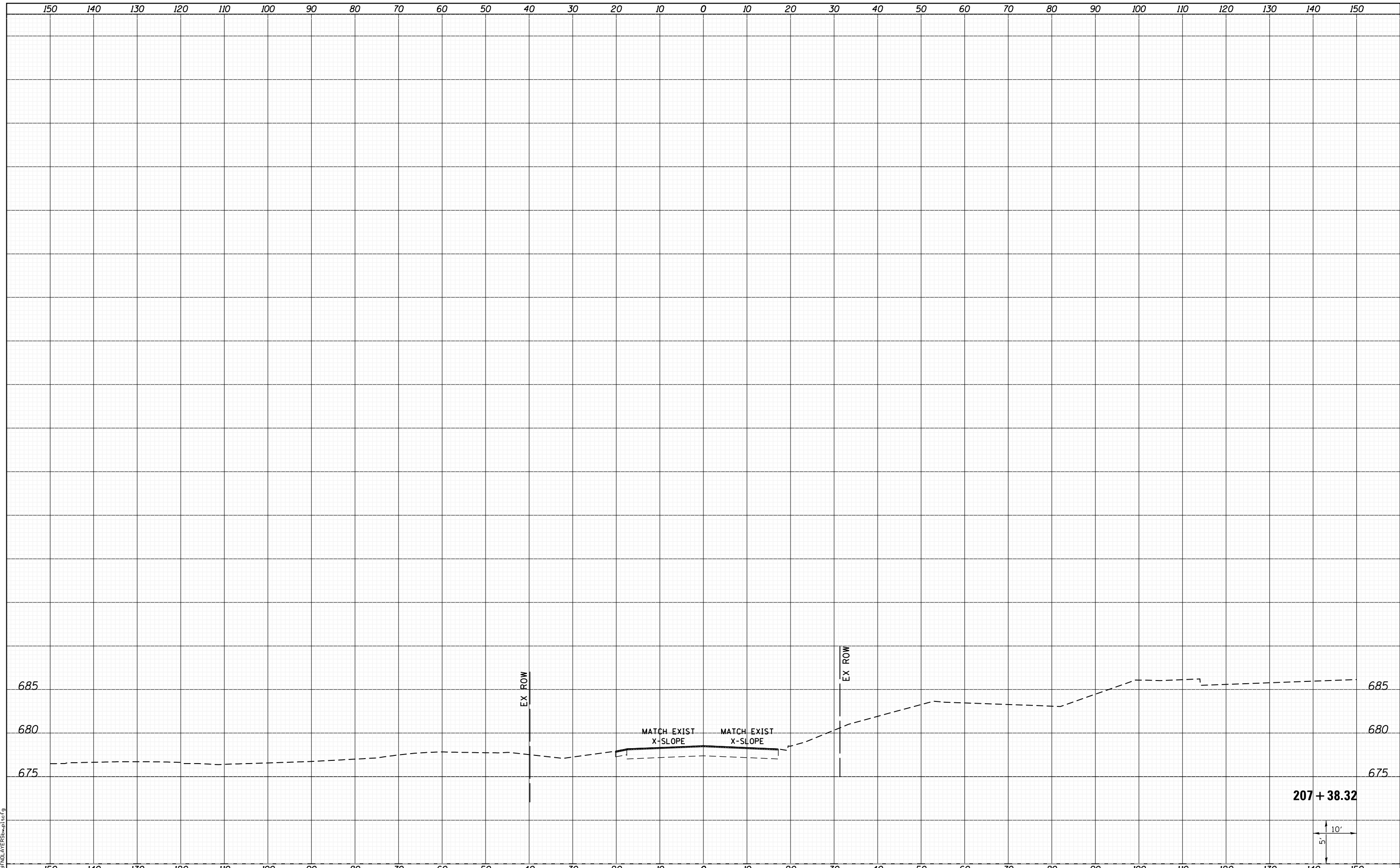


LAST SAVED = 1/24/2013
 PEN TABLE = 161-Hat.rdl
 PLOT DRIVER = PdfPlotterSpw.ctb

FILE NAME = I:\1001100\Phase II - 76817\Cad\T\Plans\312.L0876817-sh1-N_Market-xssh.dgn	USER NAME = kaklues	DESIGNED -	REVISIED -	STATE OF ILLINOIS DEPARTMENT OF TRANSPORTATION		CROSS SECTIONS		F.A.P. RTE. 312	SECTION 68-WRS-1	COUNTY MONROE	TOTAL SHEETS 760	SHEET NO. 755	
PLOT SCALE = 20.0000' / in.	CHECKED -	REVISIED -	SCALE:			SHEET 8 OF 9 SHEETS	STA. 206+00.00 TO STA. 207+00.00	CONTRACT NO. 76817		ILLINOIS FED. AID PROJECT			
PLOT DATE = 1/25/2013 5:06:55 PM	DATE -	REVISIED -											

DATE	
BY	
SURVEYED	
PLOTTED	
TEMPLATE	
AREAS	
CHECKED	
FINAL SURVEY	
NOTE BOOK	
NO.	

DATE	
BY	
SURVEYED	
PLOTTED	
TEMPLATE	
AREAS	
CHECKED	
ORIGINAL SURVEY	
NOTE BOOK	
NO.	



LAST SAVED = 1/24/2013
 PEN TABLE = VBI-H&I-F&E
 PLOT DRIVER = BDFINDLATER\$wplctcf9

FILE NAME = I:\1001100\Phase II - 76817\Cad\T\Plans\312.L08\6817-shit-N_Market-xssh.dgn	USER NAME = kaklues	DESIGNED -	REVISIED -
		DRAWN -	REVISIED -
		CHECKED -	REVISIED -
		DATE -	REVISIED -
PLOT SCALE = 20.0000' / in.			
PLOT DATE = 1/25/2013 5:06:56 PM			

**STATE OF ILLINOIS
 DEPARTMENT OF TRANSPORTATION**



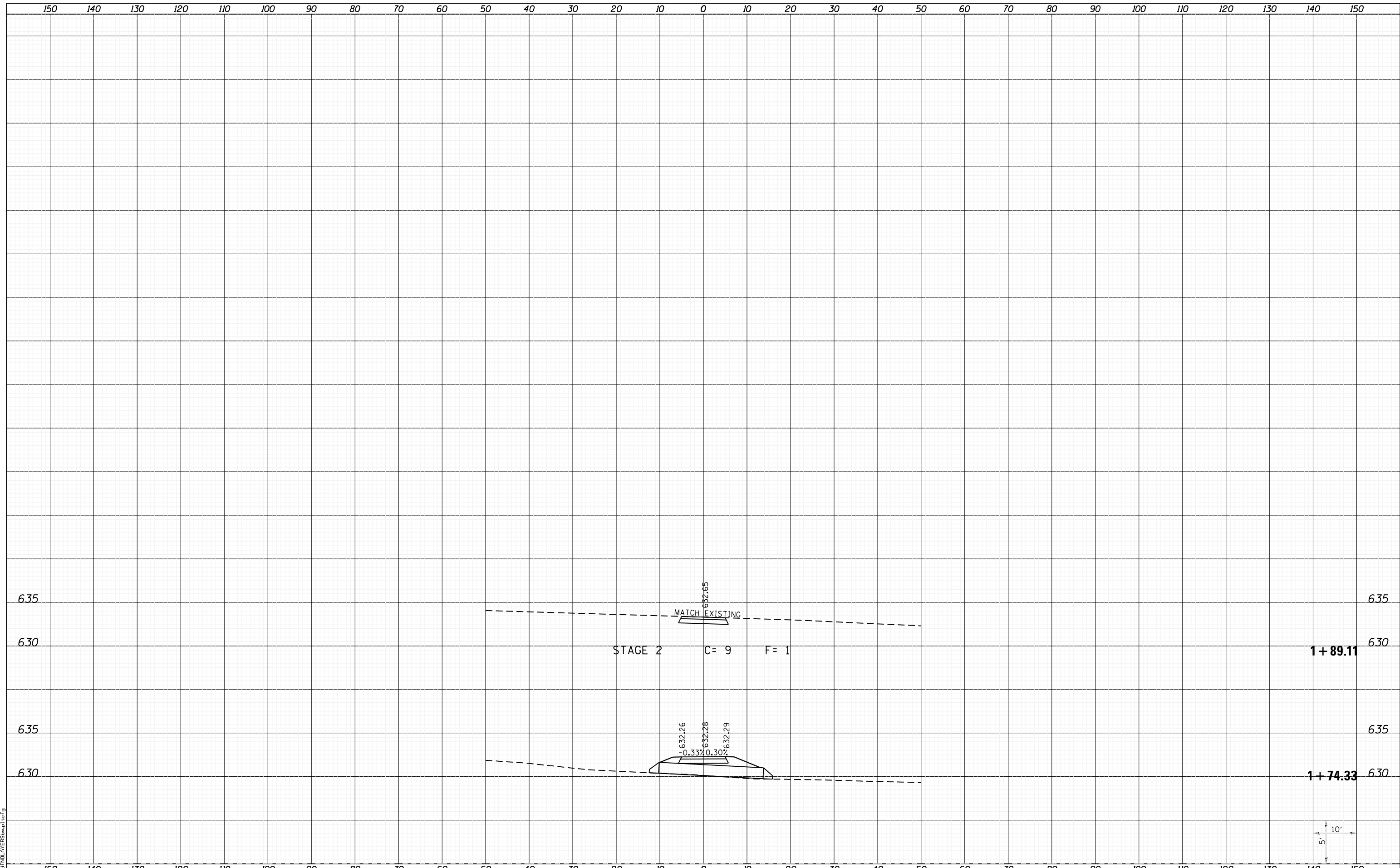
**CROSS SECTIONS
 NORTH MARKET DRIVE**

SCALE: SHEET 9 OF 9 SHEETS STA. 207+38.32 TO STA. 207+38.32

F.A.P. RTE.	SECTION	COUNTY	TOTAL SHEETS	SHEET NO.
312	68-WRS-1	MONROE	760	756
CONTRACT NO. 76817			ILLINOIS FED. AID PROJECT	

DATE	
BY	
SURVEYED	
PLOTTED	
TEMPLATE	
AREAS	
CHECKED	
FINAL SURVEY	
NOTE BOOK	
NO.	

DATE	
BY	
SURVEYED	
PLOTTED	
TEMPLATE	
AREAS	
CHECKED	
ORIGINAL SURVEY	
NOTE BOOK	
NO.	



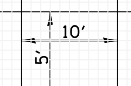
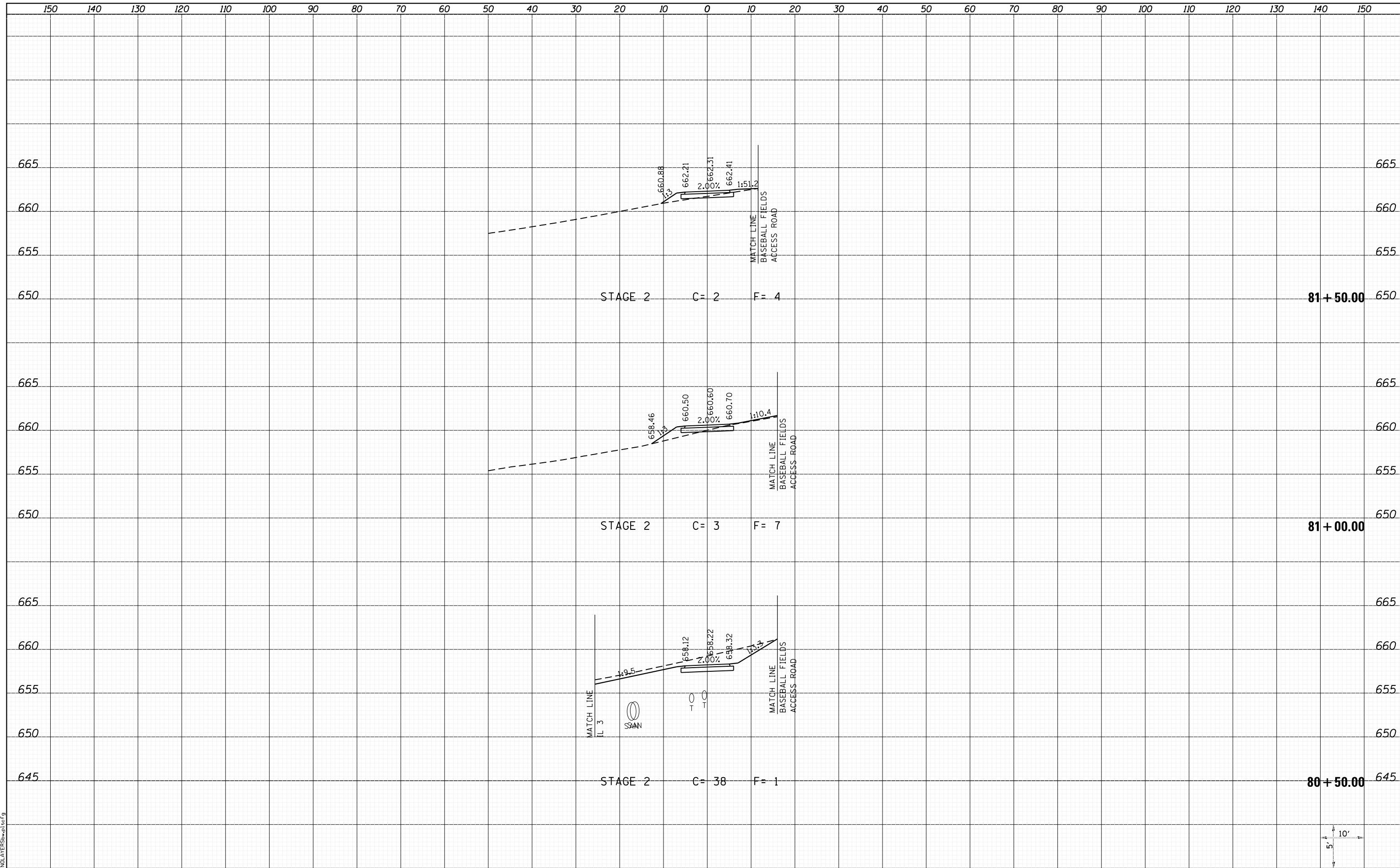
LAST SAVED = 1/22/2013
 PEN TABLE = VBI-H&I-F&E
 PLOT DRIVER = B:\PLOTTERS\pwtcf9

FILE NAME = I:\1001100\Phase II - 76817\Cad\T\Plans\313.DWG	USER NAME = kakluos	DESIGNED -	REVISIED -	STATE OF ILLINOIS DEPARTMENT OF TRANSPORTATION		CROSS SECTIONS		F.A.P. RTE. 312	SECTION 68-WRS-1	COUNTY MONROE	TOTAL SHEETS 760	SHEET NO. 758	
		DRAWN -	REVISIED -			S. LIBRARY CONNECTOR		CONTRACT NO. 76817			ILLINOIS FED. AID PROJECT		
		CHECKED -	REVISIED -			SCALE:	SHEET 2 OF 2 SHEETS	STA. 1+74.33	TO STA. 1+89.11				
		DATE -	REVISIED -										

DATE	
BY	
SURVEYED	
PLOTTED	
TEMPLATE	
AREAS	
CHECKED	
FINAL SURVEY	
NOTE BOOK	
NO.	

DATE	
BY	
SURVEYED	
PLOTTED	
TEMPLATE	
AREAS	
CHECKED	
ORIGINAL SURVEY	
NOTE BOOK	
NO.	

LAST SAVED = 1/22/2013
 PEN TABLE = VBI-H&S-1.rdi
 PLOT DRIVER = PLOTDRIVER\$wplcfcfg



FILE NAME = I:\1001100\Phase II - 76817\Cad\T\Plans\314.L0876817-sh1-BballRdSup-xssht.dgn
 PLOT SCALE = 20.0000' / in.
 PLOT DATE = 1/25/2013 5:06:58 PM

USER NAME = kaklues	DESIGNED -	REVISED -
6817-sh1-BballRdSup-xssht.dgn	DRAWN -	REVISED -
	CHECKED -	REVISED -
	DATE -	REVISED -

STATE OF ILLINOIS
 DEPARTMENT OF TRANSPORTATION



CROSS SECTIONS
 BASEBALL FIELDS CONNECTOR
 SCALE: SHEET 1 OF 2 SHEETS STA. 80+50.00 TO STA. 81+50.00

F.A.P. RTE.	SECTION	COUNTY	TOTAL SHEETS	SHEET NO.
312	68-WRS-1	MONROE	760	759
CONTRACT NO. 76817				
ILLINOIS FED. AID PROJECT				

150 140 130 120 110 100 90 80 70 60 50 40 30 20 10 0 10 20 30 40 50 60 70 80 90 100 110 120 130 140 150

DATE	
BY	
FINAL SURVEY	SURVEYED
NOTE BOOK	PLOTTED
NO.	TEMPLATE
	AREAS
	CHECKED

DATE	
BY	
ORIGINAL SURVEY	SURVEYED
NOTE BOOK	PLOTTED
NO.	TEMPLATE
	AREAS
	CHECKED

665

665

660

660

655

655

STAGE 2 C=5 F=0

MATCH EXISTING

662.39

81+64.33



LAST SAVED = 1/22/2013
 PEN TABLE = VBI-HA17.rdi
 PLOT DRIVER = PLOTDRIVER\$wplcfc9

FILE NAME = I:\1001100\Phase II - 76817\Cad\T\Plans\314.D87
 USER NAME = kaklues
 6817-sh1-Bb011RdSup-xssht.dgn

PLOT SCALE = 20.0000' / in.
 PLOT DATE = 1/25/2013 5:06:59 PM

DESIGNED -
 DRAWN -
 CHECKED -
 DATE -

REVISED -
 REVISED -
 REVISED -
 REVISED -

STATE OF ILLINOIS
 DEPARTMENT OF TRANSPORTATION



SCALE:

SHEET 2 OF 2 SHEETS STA. 81+64.33 TO STA. 81+64.33

CROSS SECTIONS
 BASEBALL FIELDS CONNECTOR

F.A.P. RTE.	SECTION	COUNTY	TOTAL SHEETS	SHEET NO.
312	68-WRS-1	MONROE	760	760
CONTRACT NO. 76817			ILLINOIS FED. AID PROJECT	