






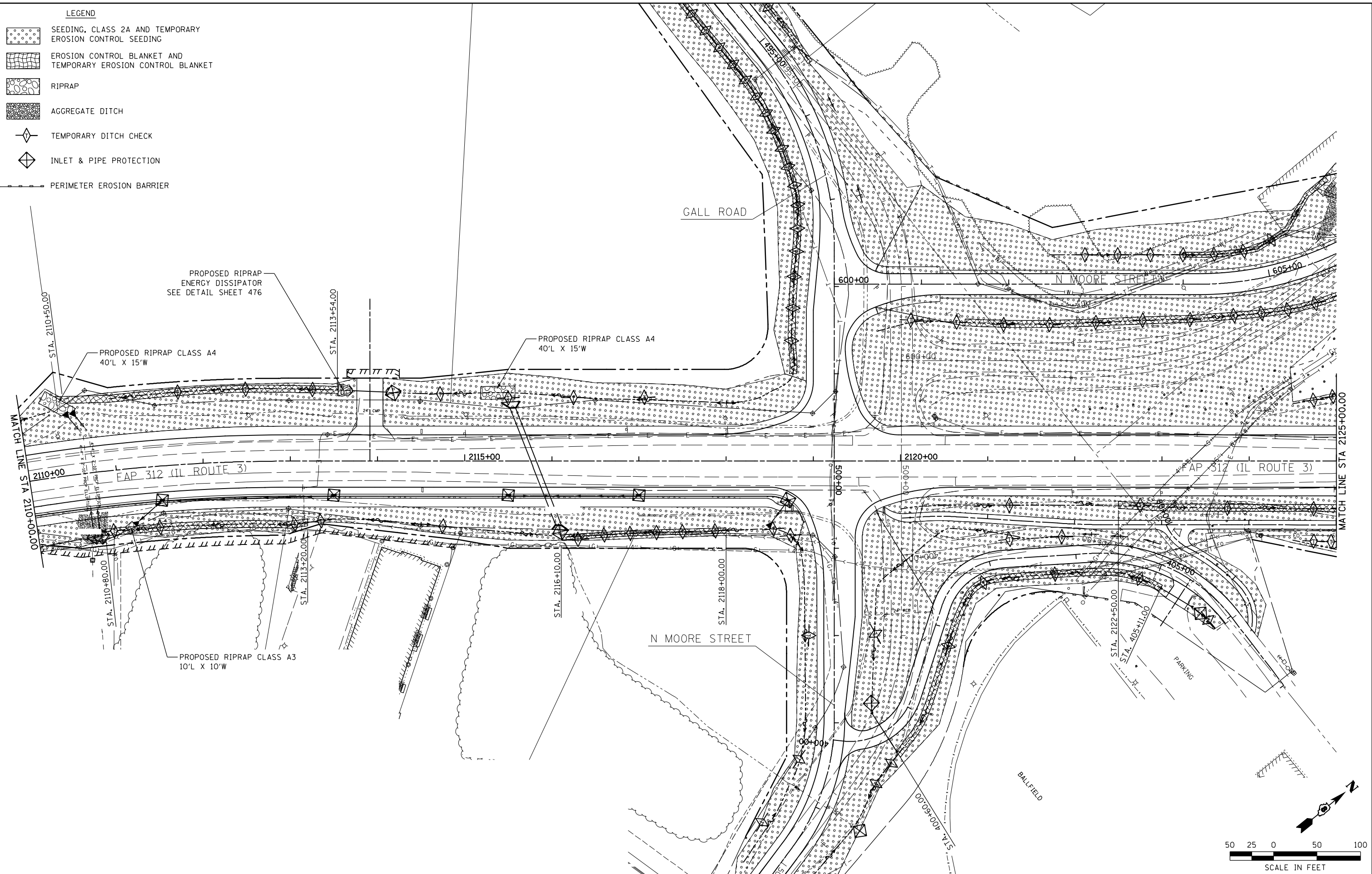


LEGEND

-  SEEDING, CLASS 2A AND TEMPORARY EROSION CONTROL SEEDING
-  EROSION CONTROL BLANKET AND TEMPORARY EROSION CONTROL BLANKET
-  RIPRAP
-  AGGREGATE DITCH
-  TEMPORARY DITCH CHECK
-  INLET & PIPE PROTECTION
-  PERIMETER EROSION BARRIER



FILE NAME = F:\Projects\DOT PROJECTS\09-101-11.4\Drawings\CADD Sheets\Contract 2\110_0876817-sh...

USER NAME = Richard Heinke
 DESIGNED - JAH
 DRAWN - RNH
 CHECKED - TMM
 DATE -
 PLOT SCALE = 100.0000' / in.
 PLOT DATE = 1/24/2013

REVISED -
 REVISED -
 REVISED -
 REVISED -

STATE OF ILLINOIS
 DEPARTMENT OF TRANSPORTATION

McDonough-Willow, P.C.
 PROFESSIONAL DESIGN NO. 184-002754
 SCALE: 1" = 50'

EROSION CONTROL PLAN
 IL ROUTE 3

SHEET NO. 10 OF 19 SHEETS
 STA. 2110+00.00 TO STA. 2125+00.00

F.A.P. RTE. 312	SECTION 68-WRS-1	COUNTY MONROE	TOTAL SHEETS 760	SHEET NO. 218
CONTRACT NO. 76817			ILLINOIS FED. AID PROJECT	

