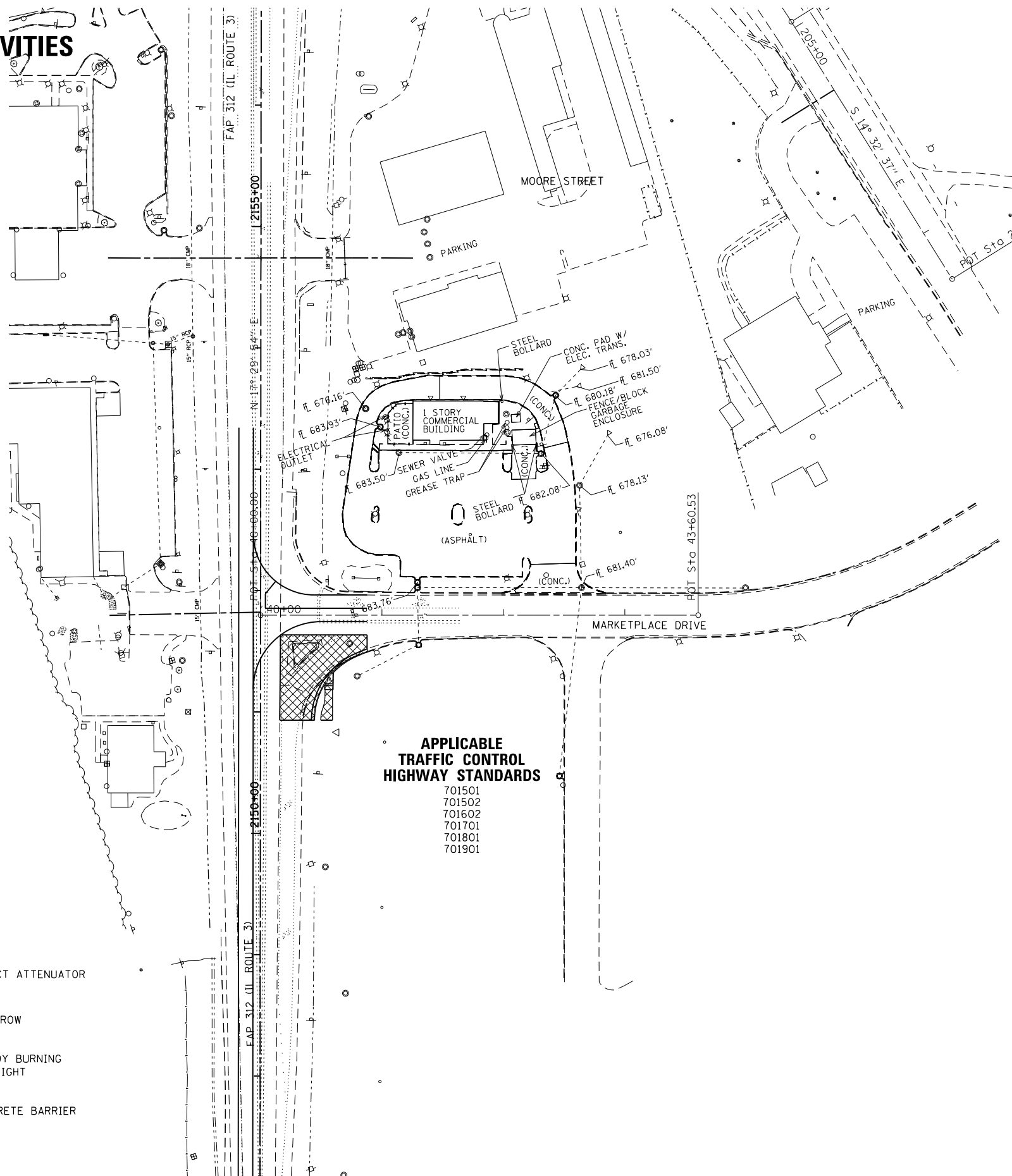











STAGE 2A - CONSTRUCTION ACTIVITIES

CONSTRUCT PROPOSED WIDENING AND CURB & GUTTER
REMOVE EXISTING PCC ISLAND & REPLACE W/ PAVEMENT

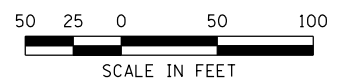


**APPLICABLE
TRAFFIC CONTROL
HIGHWAY STANDARDS**
701501
701502
701602
701701
701801
701901

LEGEND

-  TEMPORARY PAVEMENT
-  TEMPORARY IMPACT ATTENUATOR
-  PRESTAGE CONSTRUCTION
-  TRAFFIC FLOW ARROW
-  STAGE 1 CONSTRUCTION
-  DRUM WITH STEADY BURNING BI-DIRECTIONAL LIGHT
-  STAGE 2 CONSTRUCTION
-  TEMPORARY CONCRETE BARRIER
-  STAGE 3 CONSTRUCTION

SEE F.A.P. 312 (ILLINOIS ROUTE 3)
MAINTENANCE OF TRAFFIC FOR
MAINLINE INFORMATION



LAST SAVED = 1/23/2013
 PEN TABLE = V8-244-141
 PLOT DRIVER = pdfnclayersbwinplctcf

FILE NAME =	USER NAME = beriechmann	DESIGNED -	REVISED -
I:\1001100\Phase II - 76817\Cad\T\Plans\070_0876817-sht-Staging-2A-MarketPlaceDrive.dwg		DRAWN -	REVISED -
		CHECKED -	REVISED -
		DATE -	REVISED -
PLOT SCALE = 100.0000' / 1"			
PLOT DATE = 1/25/2013 3:31:32 PM			

**STATE OF ILLINOIS
DEPARTMENT OF TRANSPORTATION**

**HORNER &
SHIRIN, INC.
ENGINEERS**

**SUGGESTED STAGES OF CONSTRUCTION
AND TRAFFIC CONTROL**
STAGE 2A - MARKETPLACE DRIVE

F.A.P. RTE.	SECTION	COUNTY	TOTAL SHEETS	SHEET NO.
312	68-WRS-1	MONROE	760	201
CONTRACT NO. 76817				

SCALE: 1" = 50' SHEET NO. 42 OF 46 SHEETS STA. 2108+00.00 TO STA. 2122+00.00

ILLINOIS FED. AID PROJECT