


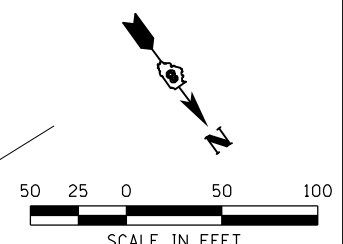
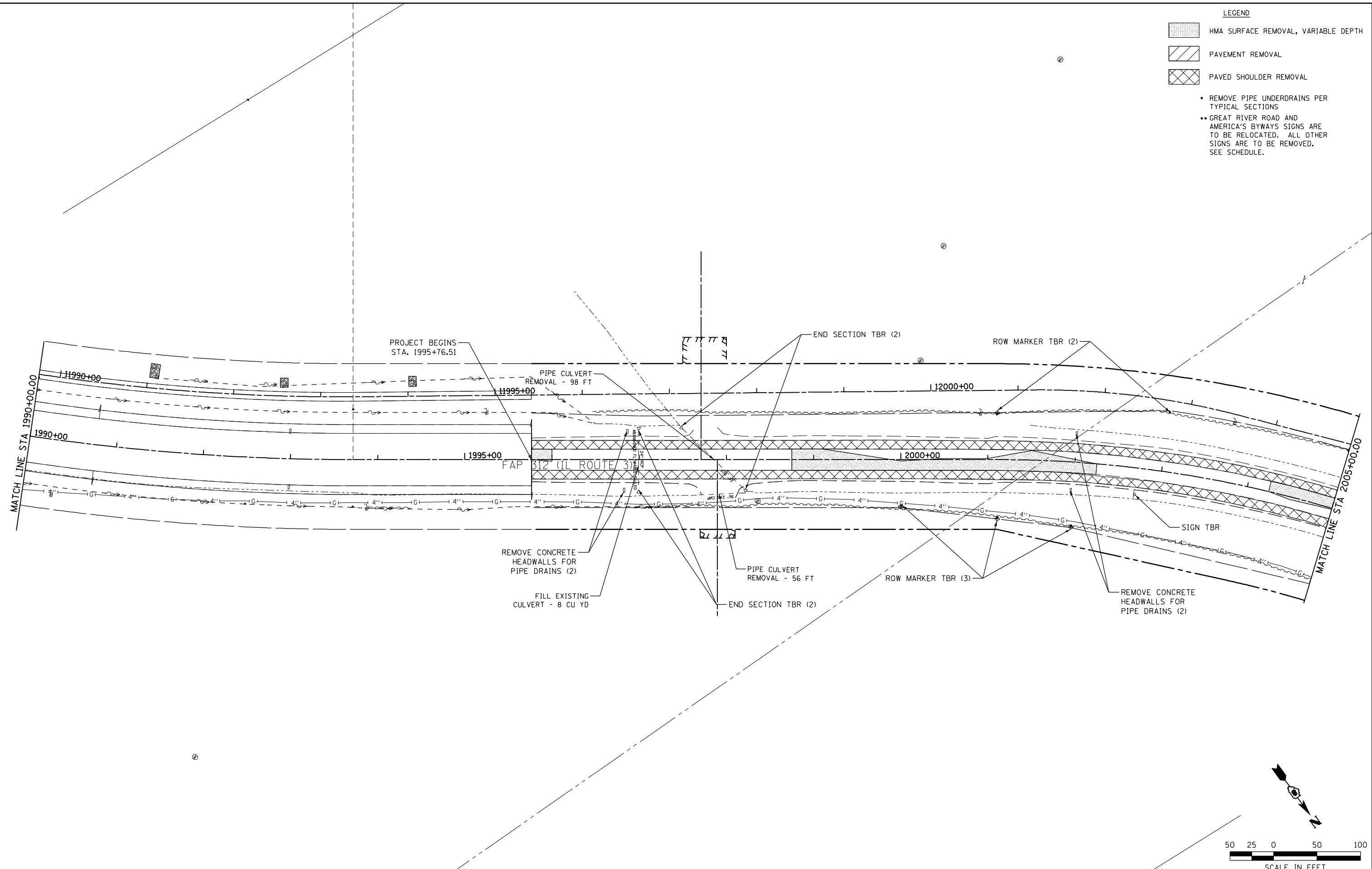


LEGEND

-  HMA SURFACE REMOVAL, VARIABLE DEPTH
-  PAVEMENT REMOVAL
-  PAVED SHOULDER REMOVAL

- REMOVE PIPE UNDERDRAINS PER TYPICAL SECTIONS
- GREAT RIVER ROAD AND AMERICA'S BYWAYS SIGNS ARE TO BE RELOCATED. ALL OTHER SIGNS ARE TO BE REMOVED. SEE SCHEDULE.



FILE NAME =	USER NAME = Richard Heinke	DESIGNED - JAH	REVISED -
F:\Projects\IDOT PROJECTS\09-101-11.4\Drawings\CADD Sheets\Contract 2\152.0876817-sh	DRAWN - RNH	CHECKED - TMM	REVIS
PLOT SCALE = 100.0000' / in.	DATE -		
PLOT DATE = 1/24/2013			

**STATE OF ILLINOIS
DEPARTMENT OF TRANSPORTATION**


McDonough-Whillow, P.C.
PROFESSIONAL DESIGN NO. 184-002754
SCALE: 1" = 50'

REMOVAL PLAN
IL ROUTE 3
SHEET NO. 2 OF 19 SHEETS
STA. 1990+00.00 TO STA. 2005+00.00

F.A.P. RTE.	SECTION	COUNTY	TOTAL SHEETS	SHEET NO.
312	68-WRS-1	MONROE	760	142
CONTRACT NO. 76817				
ILLINOIS FED. AID PROJECT				