




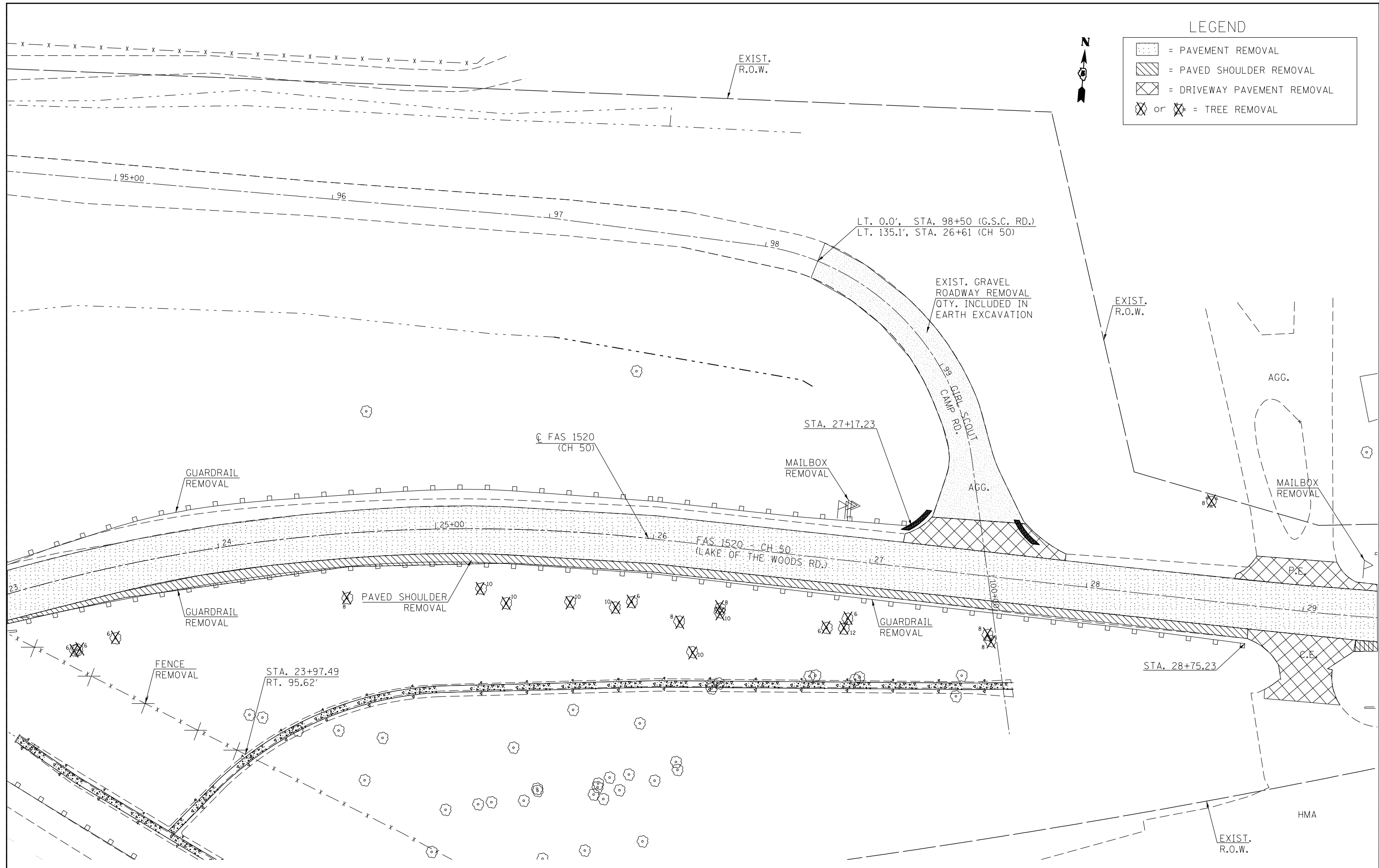


LEGEND

-  = PAVEMENT REMOVAL
-  = PAVED SHOULDER REMOVAL
-  = DRIVEWAY PAVEMENT REMOVAL
-  or  = TREE REMOVAL



FILE NAME =	USER NAME = ceorlockbm	DESIGNED BMC	REVISED -
ei:\pw\work\p\dot\ceorlockbm\d0208368\0570700-sht-removal.plan.dgn		DRAWN BMC	REVISED -
	PLOT SCALE = 40.0000' / in.	CHECKED -	REVISED -
	PLOT DATE = 11/9/2012	DATE 04-26-12	REVISED -

**STATE OF ILLINOIS
DEPARTMENT OF TRANSPORTATION**

REMOVAL DETAILS		
SCALE: N/A	SHEET NO. 3 OF 4 SHEETS	STA. 23+00.00 TO STA. 28+00.00

F.A.I. RTE.	SECTION	COUNTY	TOTAL SHEETS	SHEET NO.
74	10-4BR	CHAMPAIGN	290	75
CONTRACT NO. 70700			ILLINOIS FED. AID PROJECT	