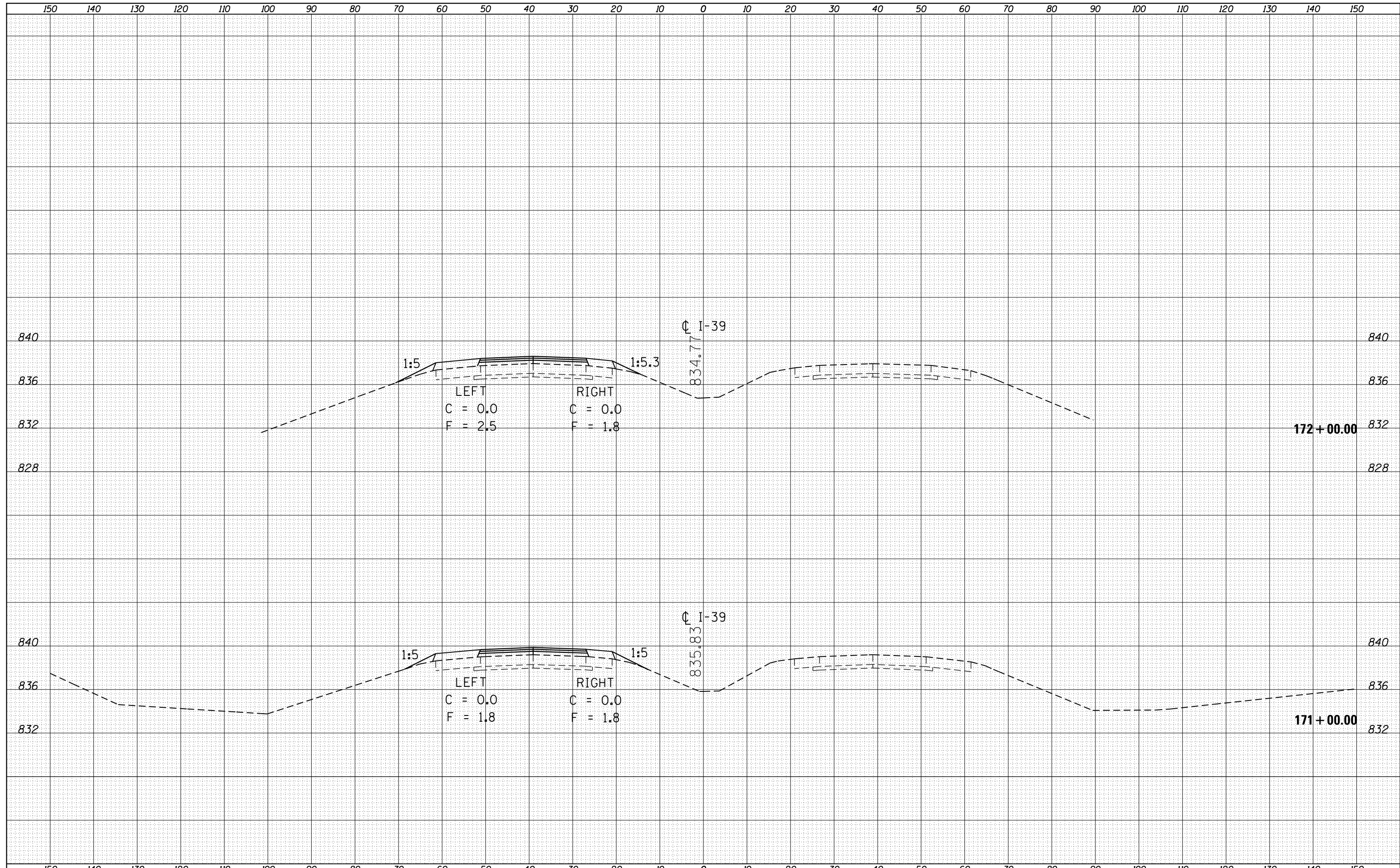


DATE	
BY	
SURVEYED	
PLOTTED	
TEMPLATE	
AREAS	
CHECKED	
FINAL SURVEY	
NOTE BOOK	
NO.	

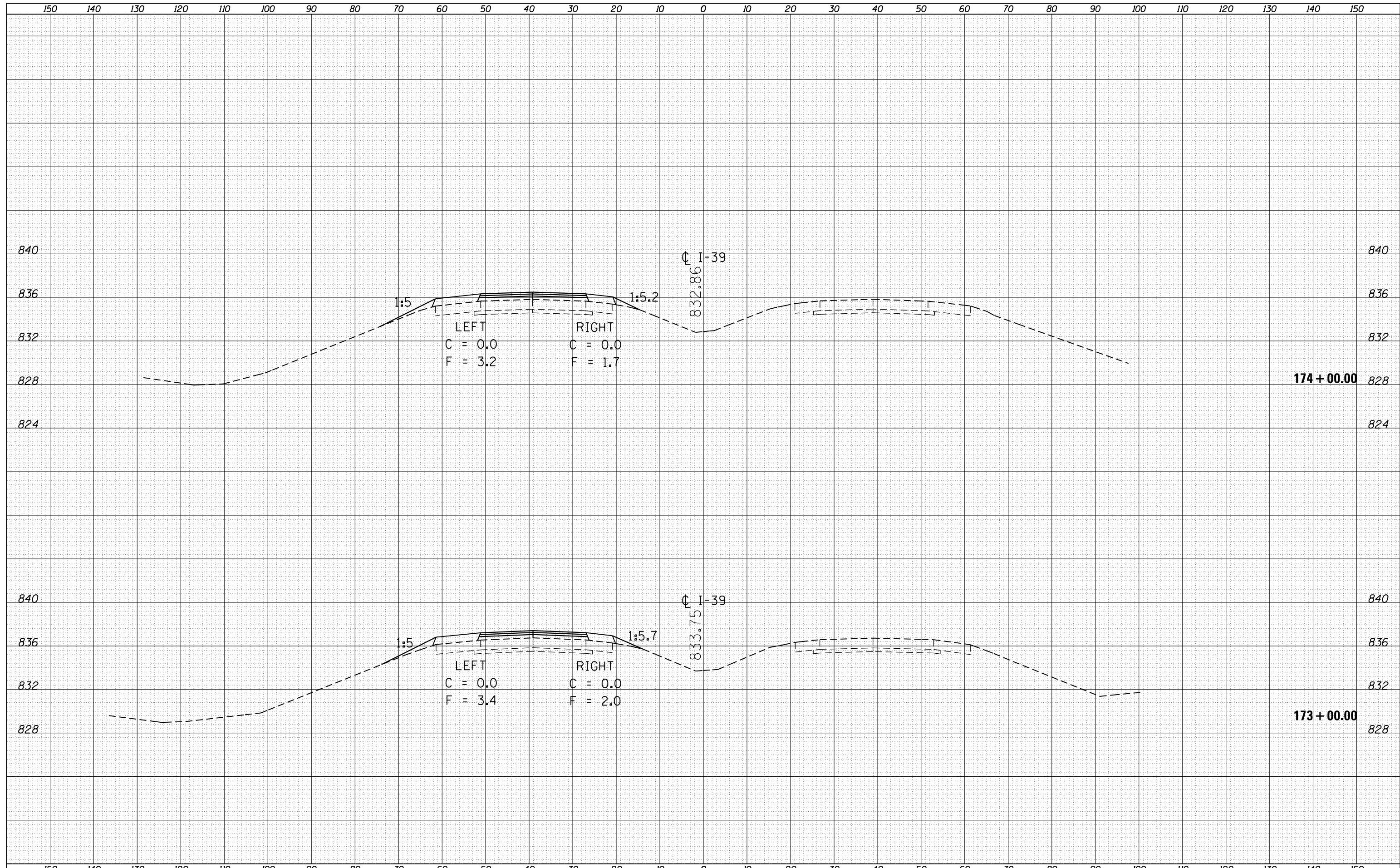
DATE	
BY	
SURVEYED	
PLOTTED	
TEMPLATE	
AREAS	
CHECKED	
ORIGINAL SURVEY	
NOTE BOOK	
NO.	



FILE NAME =	USER NAME = hoganbj	DESIGNED -	REVISED -	STATE OF ILLINOIS DEPARTMENT OF TRANSPORTATION	CROSS SECTIONS I-39	F.A.I. RTÉ.	SECTION	COUNTY	TOTAL SHEETS	SHEET NO.
es:\pw_work\pwidot\hoganbj\d0339150\0570634-SHT	XS-139_Location.Ldgn	DRAWN -	REVISED -			39	57(2,3)RS(SB)	McLean	140	103
Default	PLOT SCALE = 20.0000' / in.	CHECKED -	REVISED -			CONTRACT NO. 70634				
	PLOT DATE = 3/13/2013	DATE -	REVISED -			SCALE:	SHEET 8 OF 40 SHEETS	STA. 171+00	TO STA. 172+00	ILLINOIS FED. AID PROJECT

DATE	
BY	
SURVEYED	
PLOTTED	
TEMPLATE	
AREAS	
CHECKED	
FINAL SURVEY	
NOTE BOOK	
NO.	

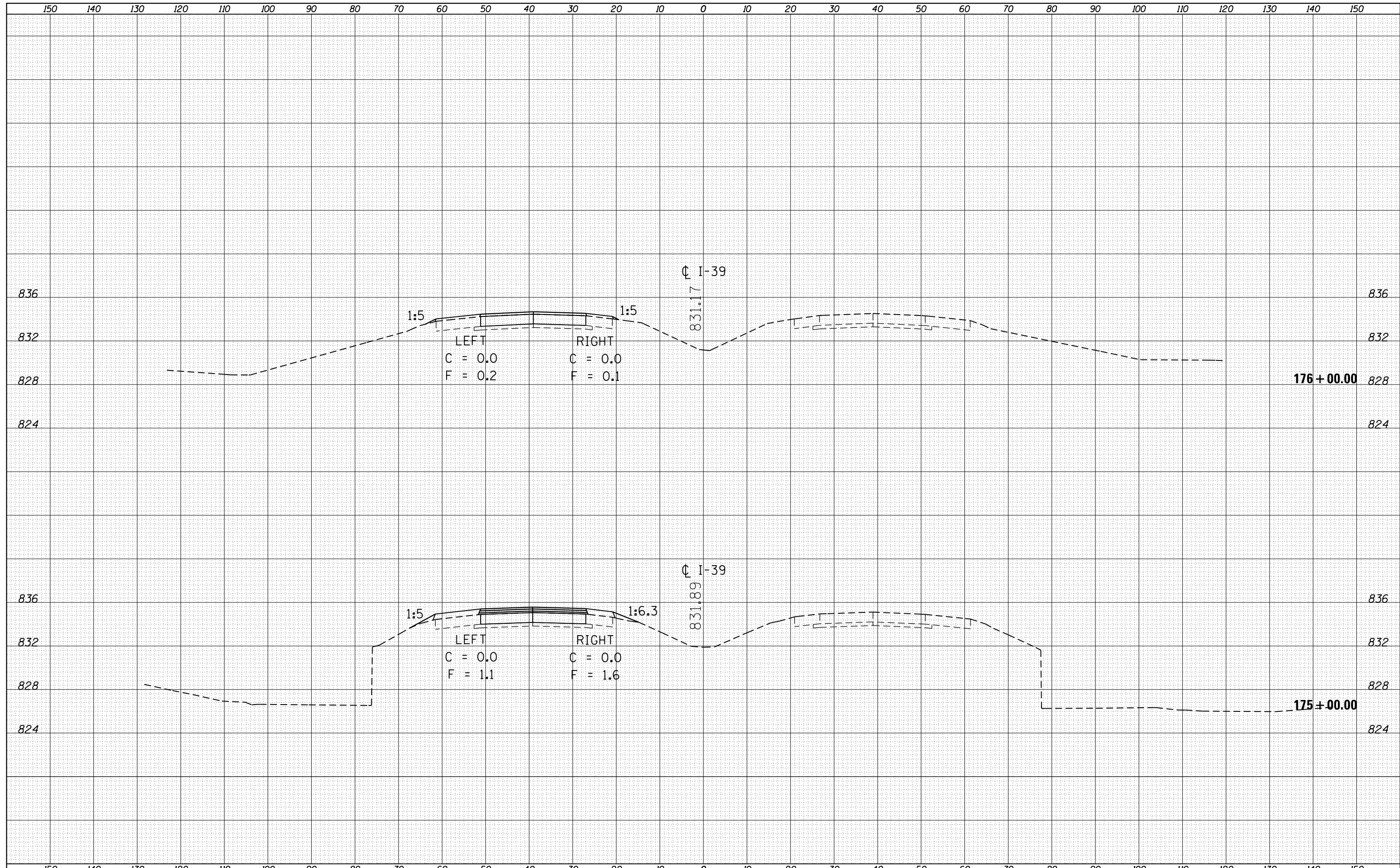
DATE	
BY	
SURVEYED	
PLOTTED	
TEMPLATE	
AREAS	
CHECKED	
ORIGINAL SURVEY	
NOTE BOOK	
NO.	



FILE NAME =	USER NAME = hoganbj	DESIGNED -	REVISED -	STATE OF ILLINOIS DEPARTMENT OF TRANSPORTATION	CROSS SECTIONS I-39	F.A.I. RTE.	SECTION	COUNTY	TOTAL SHEETS	SHEET NO.
es:\pw_work\pwidot\hoganbj\d0339150\0570634-SHT	X5-139_Location.Ldgn	DRAWN -	REVISED -			39	57(2,3)RS(SB)	McLean	140	104
Default	PLOT SCALE = 20.0000' / in.	CHECKED -	REVISED -			CONTRACT NO. 70634				
	PLOT DATE = 3/13/2013	DATE -	REVISED -			ILLINOIS FED. AID PROJECT				
SCALE:						SHEET 9 OF 40 SHEETS		STA. 173+00 TO STA. 174+00		

DATE	
BY	
FINAL SURVEY	SURVEYED
NOTE BOOK	PLOTTED
NO.	TEMPLATE
	AREAS
	CHECKED

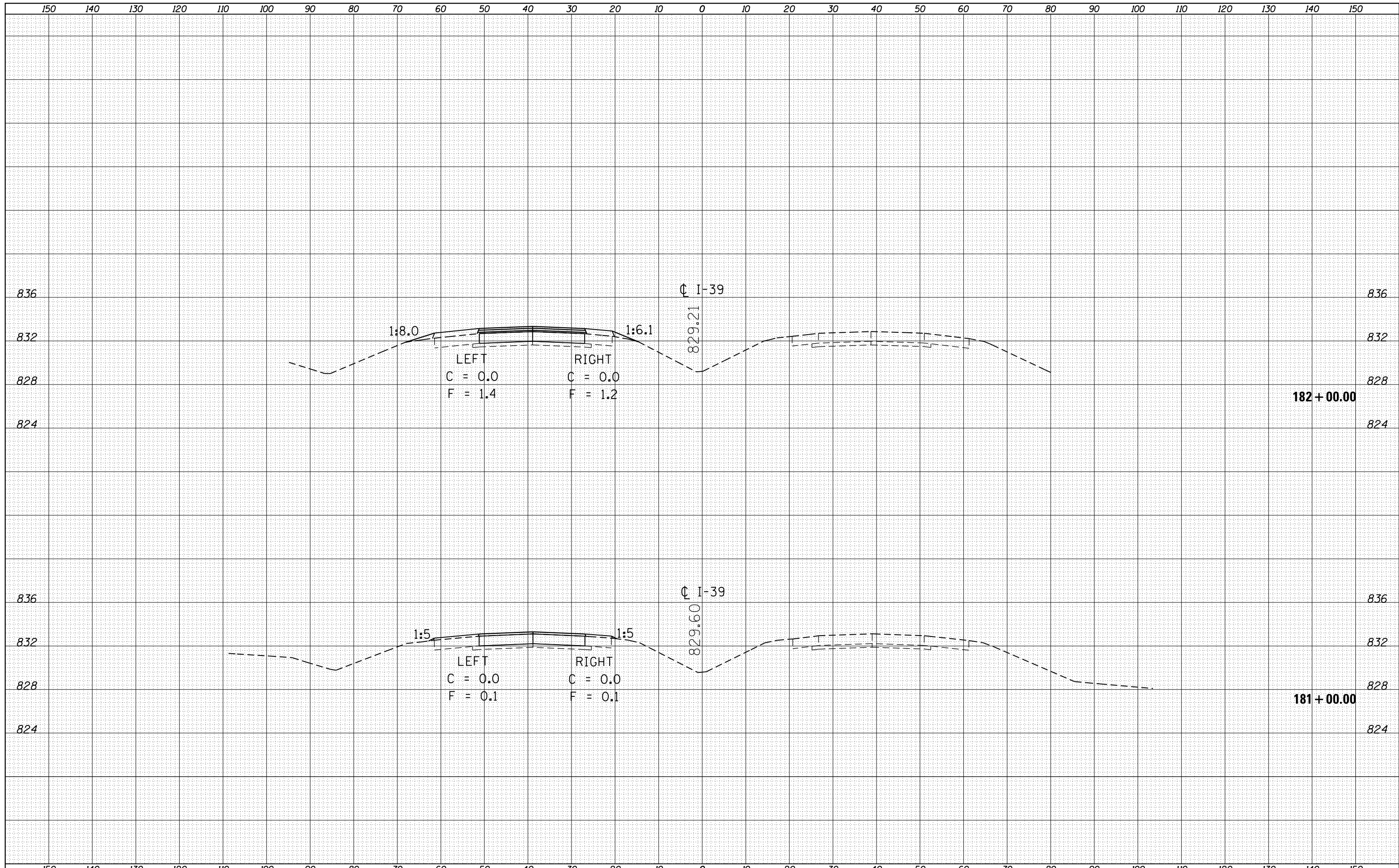
DATE	
BY	
ORIGINAL SURVEY	SURVEYED
NOTE BOOK	PLOTTED
NO.	TEMPLATE
	AREAS
	CHECKED



FILE NAME =	USER NAME = hoganbj	DESIGNED -	REVISED -	STATE OF ILLINOIS DEPARTMENT OF TRANSPORTATION	CROSS SECTIONS I-39			F.A.I. RTE.	SECTION	COUNTY	TOTAL SHEETS	SHEET NO.
es:\pw_work\pwidot\hoganbj\d0339150\0570634-SHT	-XS-139_Location.Ldgn	DRAWN -	REVISED -		39	57(2,3)RS(SB)	McLean	140	105			
Default	PLOT SCALE = 20.0000' / in.	CHECKED -	REVISED -		SCALE: SHEET 10 OF 40 SHEETS STA. 175+00 TO STA. 176+00			CONTRACT NO. 70634				
	PLOT DATE = 3/13/2013	DATE -	REVISED -		ILLINOIS FED. AID PROJECT							

DATE	
BY	
SURVEYED	
PLOTTED	
TEMPLATE	
AREAS	
CHECKED	
NO.	

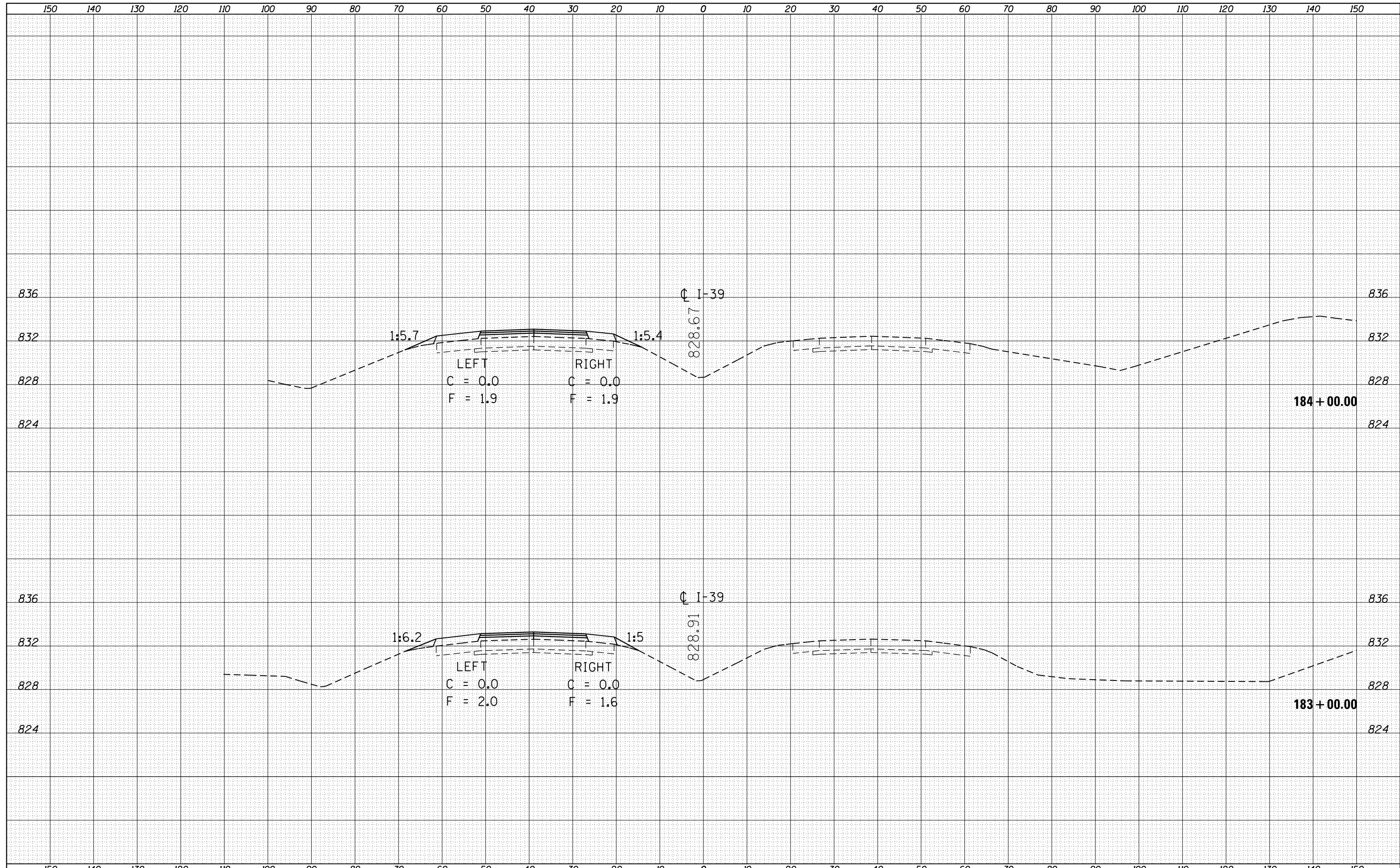
DATE	
BY	
SURVEYED	
PLOTTED	
TEMPLATE	
AREAS	
CHECKED	
NO.	



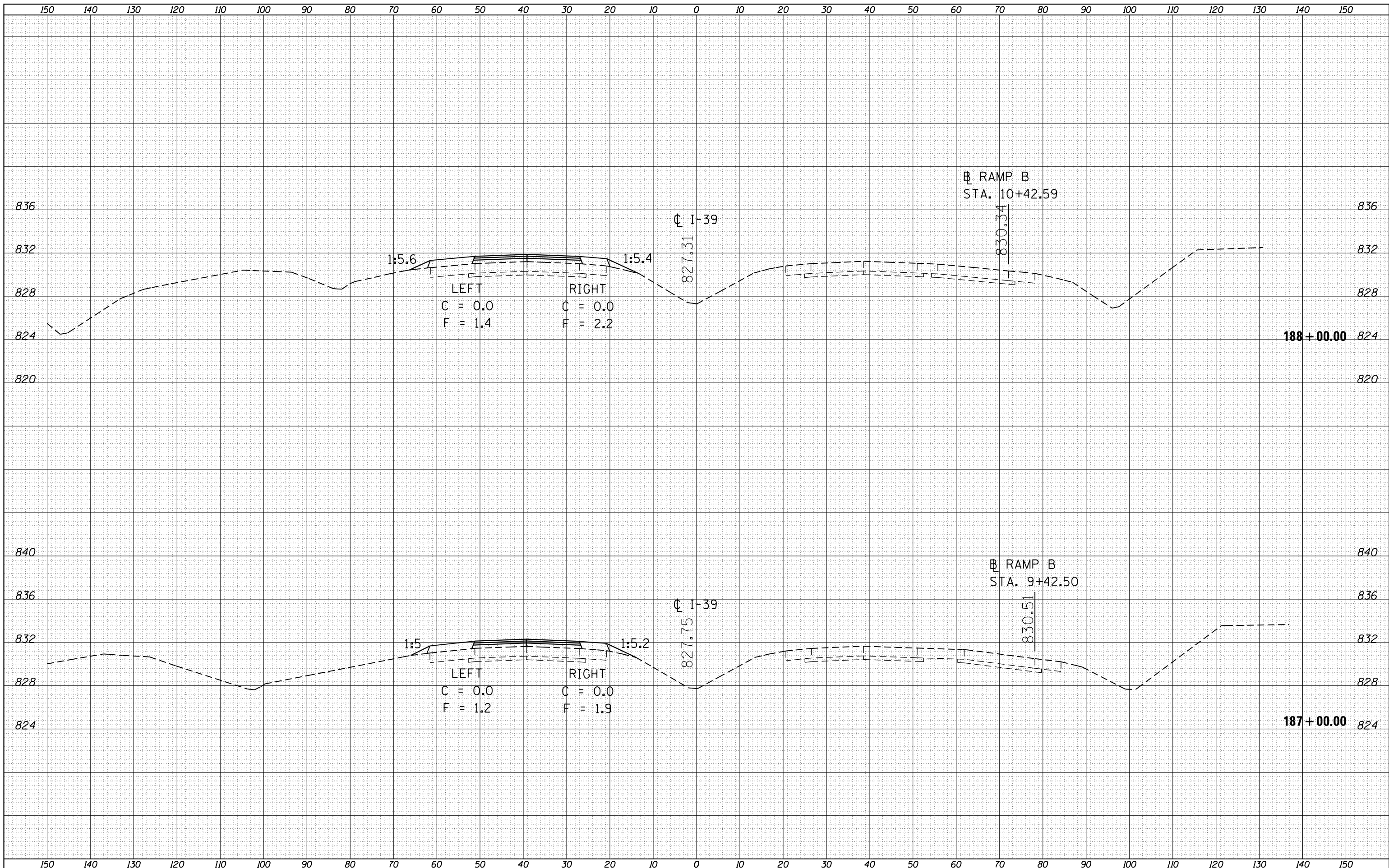
FILE NAME =	USER NAME = hoganbj	DESIGNED -	REVISED -	STATE OF ILLINOIS DEPARTMENT OF TRANSPORTATION	CROSS SECTIONS			F.A.I. RTÉ.	SECTION	COUNTY	TOTAL SHEETS	SHEET NO.
es:\pw_work\pwidot\hoganbj\d0339150\0570634-SHT	XS-139_Location.Ldgn	DRAWN -	REVISED -		39	57(2,3)RS(SB)	McLean	140	108			
Default	PLOT SCALE = 20.0000' / in.	CHECKED -	REVISED -		CONTRACT NO. 70634			ILLINOIS FED. AID PROJECT				
	PLOT DATE = 3/13/2013	DATE -	REVISED -		SCALE:	SHEET 13 OF 40 SHEETS	STA. 181+00 TO STA. 182+00					

DATE	
BY	
SURVEYED	
PLOTTED	
TEMPLATE	
AREAS	
CHECKED	
FINAL SURVEY NOTE BOOK NO.	

DATE	
BY	
SURVEYED	
PLOTTED	
TEMPLATE	
AREAS	
CHECKED	
ORIGINAL SURVEY NOTE BOOK NO.	

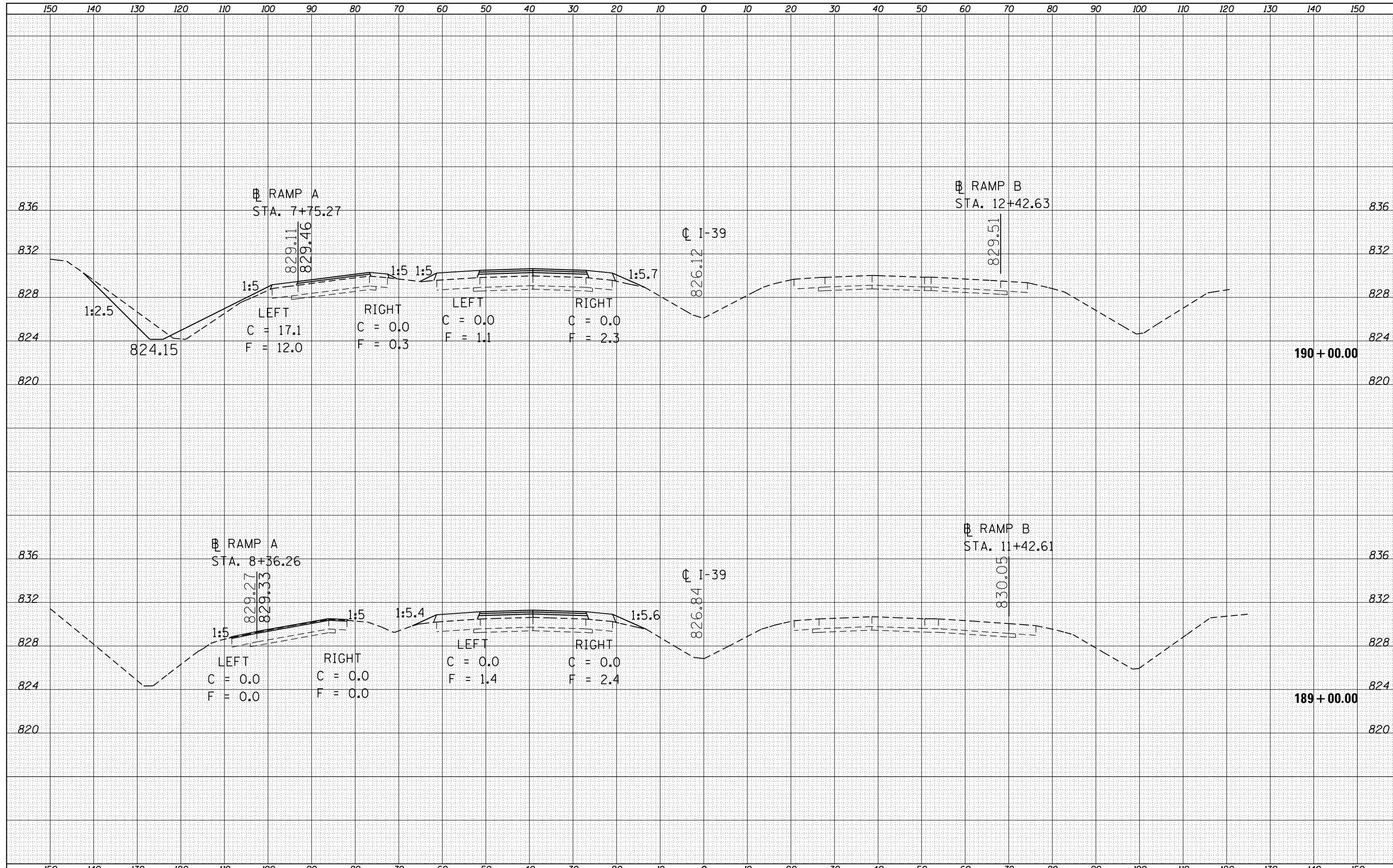


FILE NAME =	USER NAME = hoganbj	DESIGNED -	REVISED -	STATE OF ILLINOIS DEPARTMENT OF TRANSPORTATION	CROSS SECTIONS I-39			F.A.I. RTE. 39	SECTION 57(2,3)RS(SB)	COUNTY McLean	TOTAL SHEETS 140	SHEET NO. 109
es:\pw_work\pwidot\hoganbj\d0339150\0570634-SHT	XS-139_Location.Ldgn	DRAWN -	REVISED -		SCALE:	SHEET 14 OF 40 SHEETS	STA. 183+00	TO STA. 184+00	CONTRACT NO. 70634			
Default	PLOT SCALE = 20.0000' / in.	CHECKED -	REVISED -		ILLINOIS FED. AID PROJECT							
	PLOT DATE = 3/13/2013	DATE -	REVISED -									



BY	DATE

BY	DATE



BY	DATE

BY	DATE

FILE NAME =	USER NAME = hoganbj	DESIGNED -	REVISED -
es:\pw\work\pwidth\hoganbj\d0339150\0570634-SHT-XS-139_Location.Ldgn		DRAWN -	REVISED -
		CHECKED -	REVISED -
		DATE -	REVISED -

**STATE OF ILLINOIS
DEPARTMENT OF TRANSPORTATION**

**CROSS SECTIONS
I-39**

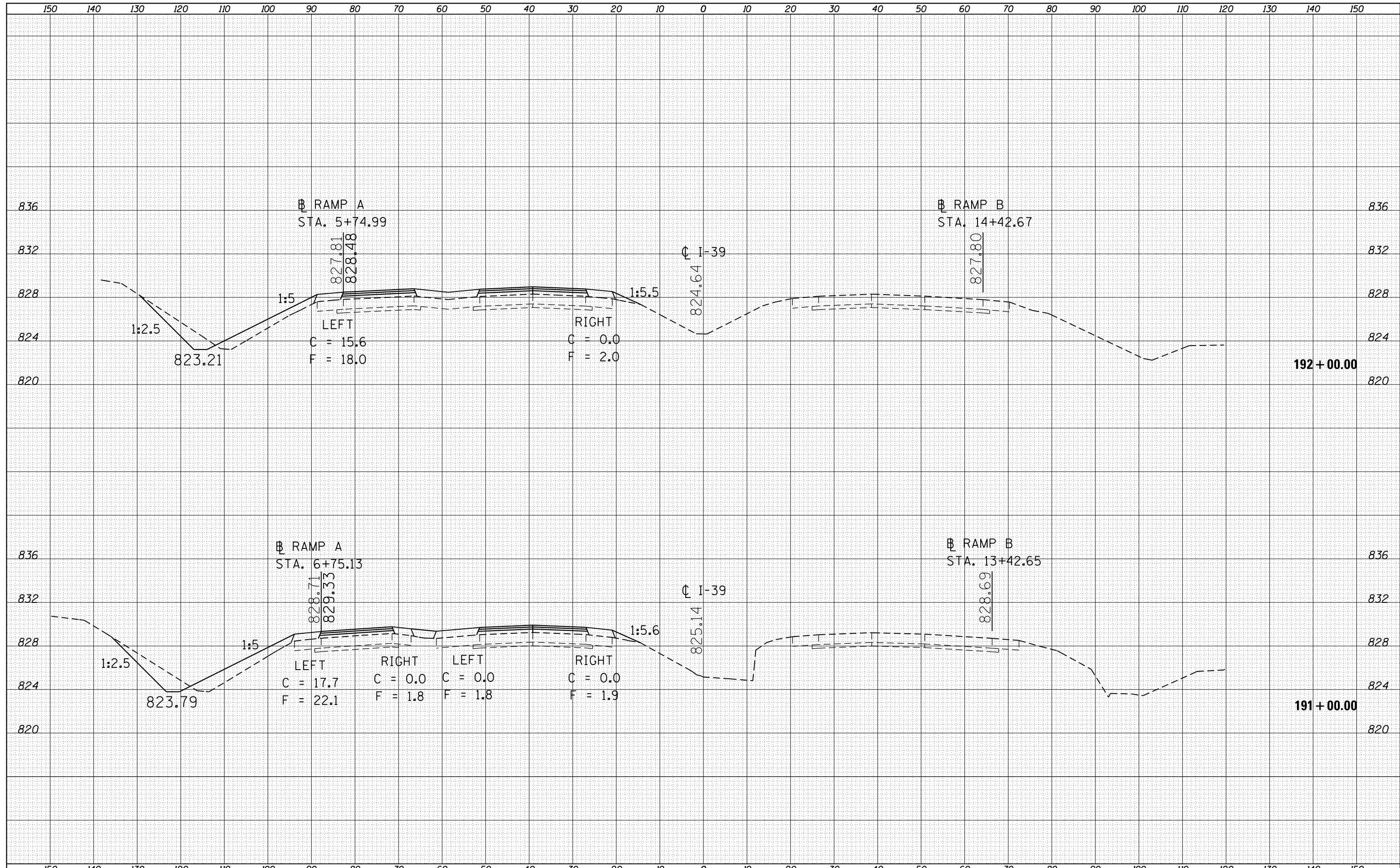
SCALE: SHEET 17 OF 40 SHEETS STA. 189+00 TO STA. 190+00

F.A.I. RTÉ.	SECTION	COUNTY	TOTAL SHEETS	SHEET NO.
39	57(2,3)RS(SB)	McLean	140	112
CONTRACT NO. 70634				

ILLINOIS FED. AID PROJECT

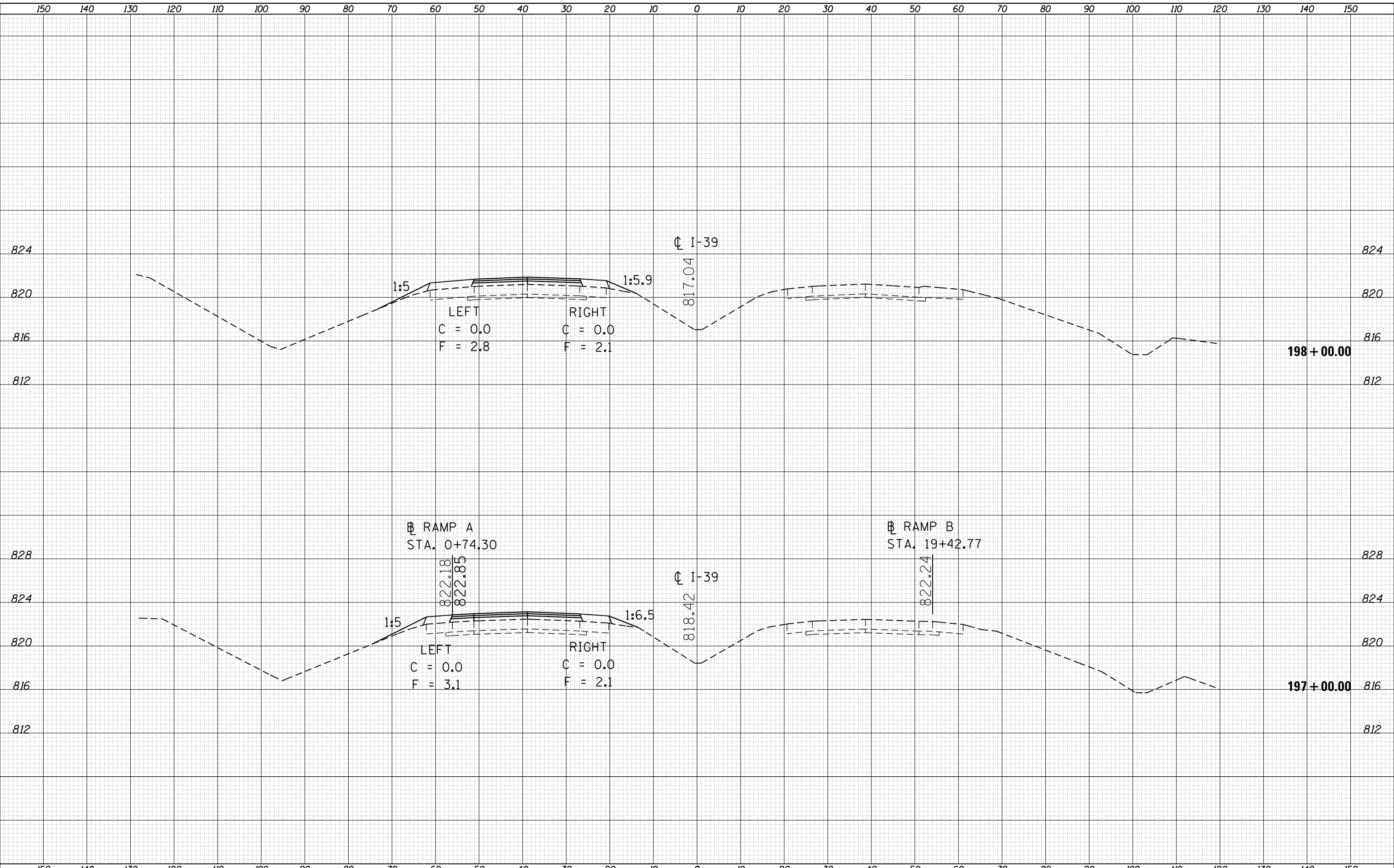
BY	DATE
SURVEYED	
PLOTTED	
TEMPLATE	
AREAS	
CHECKED	
NO.	

BY	DATE
SURVEYED	
PLOTTED	
TEMPLATE	
AREAS	
CHECKED	
NO.	



FILE NAME =	USER NAME = hoganbj	DESIGNED -	REVISED -	STATE OF ILLINOIS DEPARTMENT OF TRANSPORTATION	CROSS SECTIONS I-39	F.A.I. RTE.	SECTION	COUNTY	TOTAL SHEETS	SHEET NO.
es:\pw\work\pwidth\hoganbj\d0339150\0570634-SHT	-XS-139_Location.Ldgn	DRAWN -	REVISED -			39	57(2,3)RS(SB)	McLean	140	113
Default	PLOT SCALE = 20.0000' / in.	CHECKED -	REVISED -			CONTRACT NO. 70634		ILLINOIS FED. AID PROJECT		
	PLOT DATE = 3/13/2013	DATE -	REVISED -			SCALE:	SHEET 18 OF 40 SHEETS	STA. 191+00	TO STA. 192+00	

BY	DATE
FINAL SURVEY	SURVEYED
NOTE BOOK	PLOTTED
NO.	TEMPLATE
	AREAS
	CHECKED

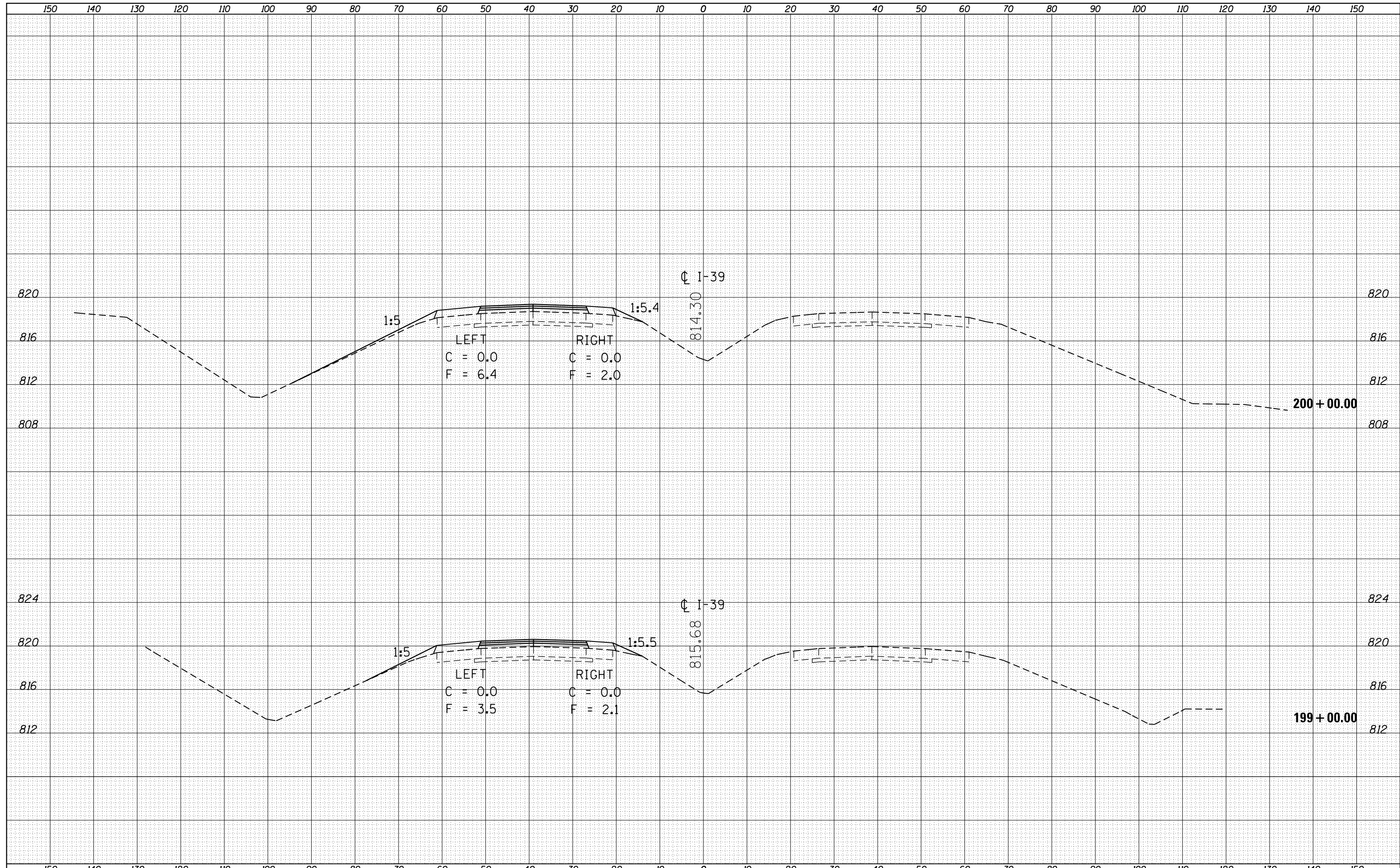


BY	DATE
ORIGINAL SURVEY	SURVEYED
NOTE BOOK	PLOTTED
NO.	TEMPLATE
	AREAS
	CHECKED

FILE NAME =	USER NAME = hoganbj	DESIGNED -	REVISED -	STATE OF ILLINOIS DEPARTMENT OF TRANSPORTATION	CROSS SECTIONS I-39			F.A.I. RTE.	SECTION	COUNTY	TOTAL SHEETS	SHEET NO.
es:\pw_work\pwidot\hoganbj\d0339150\0570634-SHT	X5-139_Location.Ldgn	DRAWN -	REVISED -		39	57(2,3)RS(SB)	McLean	140	116			
Default	PLOT SCALE = 20.0000' / in.	CHECKED -	REVISED -		SCALE: SHEET 21 OF 40 SHEETS STA. 197+00 TO STA. 198+00			CONTRACT NO. 70634				
	PLOT DATE = 3/13/2013	DATE -	REVISED -		ILLINOIS FED. AID PROJECT							

DATE	
BY	
FINAL SURVEY	SURVEYED
NOTE BOOK	PLOTTED
NO.	TEMPLATE
	AREAS CHECKED

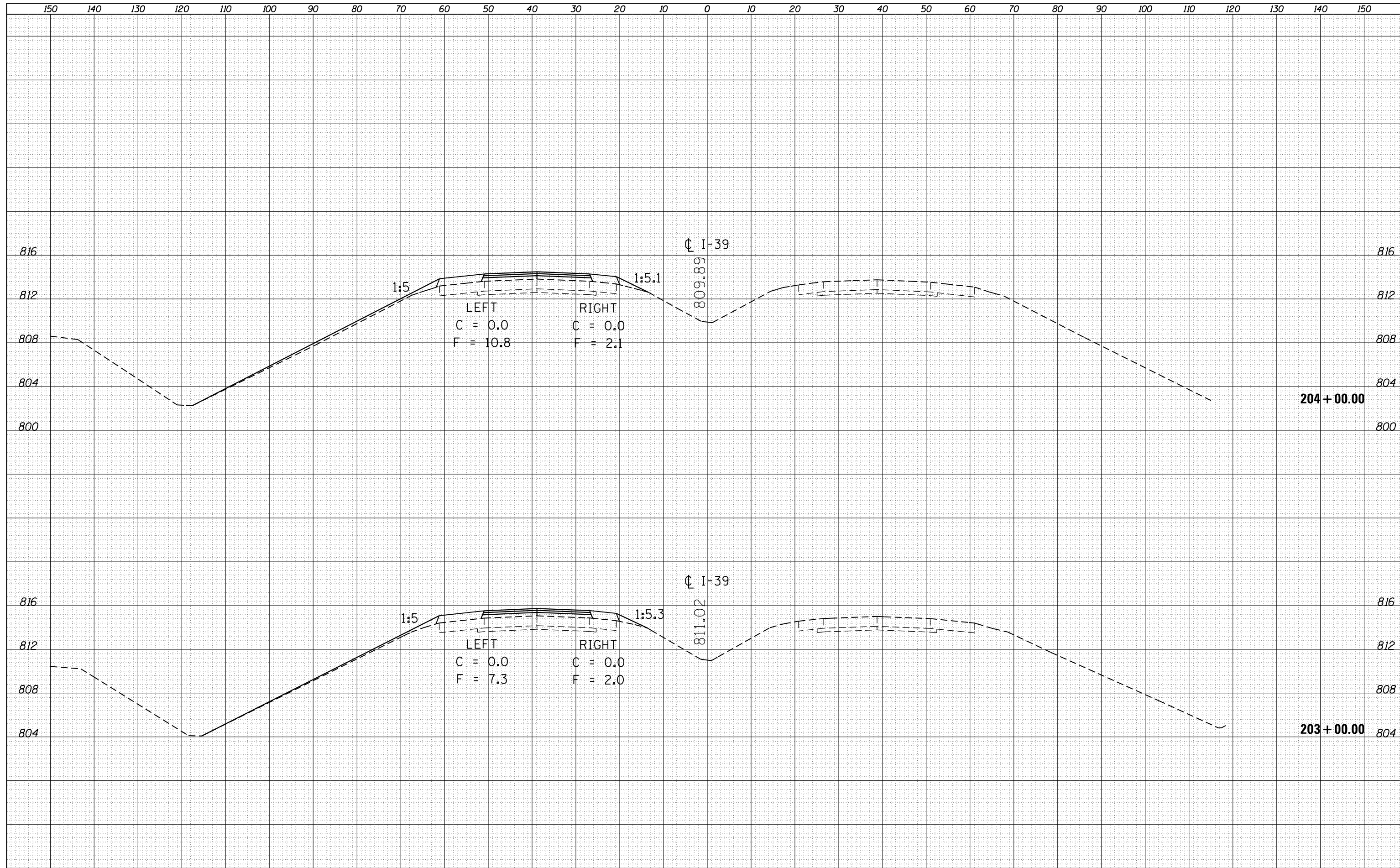
DATE	
BY	
ORIGINAL SURVEY	SURVEYED
NOTE BOOK	PLOTTED
NO.	TEMPLATE
	AREAS CHECKED



FILE NAME =	USER NAME = hoganbj	DESIGNED -	REVISED -	STATE OF ILLINOIS DEPARTMENT OF TRANSPORTATION	CROSS SECTIONS I-39			F.A.I. RTE.	SECTION	COUNTY	TOTAL SHEETS	SHEET NO.
es:\pw_work\pwidot\hoganbj\d0339150\0570634-SHT	XS-139_Location.Ldgn	DRAWN -	REVISED -					39	57(2,3)RS(SB)	McLean	140	117
Default	PLOT SCALE = 20.0000' / in.	CHECKED -	REVISED -		CONTRACT NO. 70634			ILLINOIS FED. AID PROJECT				
	PLOT DATE = 3/13/2013	DATE -	REVISED -		SCALE:	SHEET 22 OF 40 SHEETS	STA. 199+00 TO STA. 200+00					

DATE	
BY	
SURVEYED	
PLOTTED	
TEMPLATE	
AREAS	
CHECKED	
FINAL SURVEY NO.	

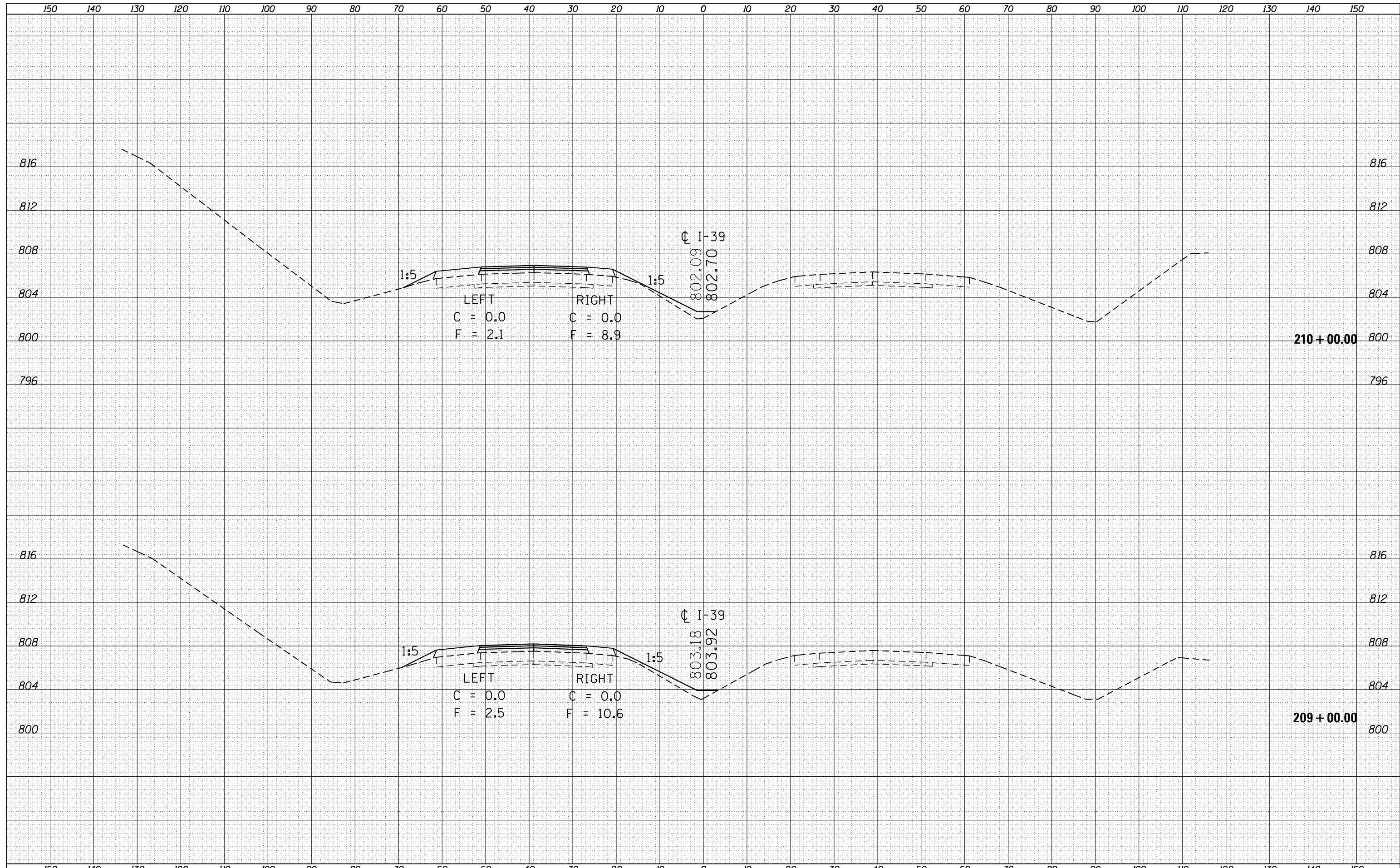
DATE	
BY	
SURVEYED	
PLOTTED	
TEMPLATE	
AREAS	
CHECKED	
ORIGINAL SURVEY NO.	



FILE NAME =	USER NAME = hoganbj	DESIGNED -	REVISED -	STATE OF ILLINOIS DEPARTMENT OF TRANSPORTATION	CROSS SECTIONS I-39			F.A.I. RTE.	SECTION	COUNTY	TOTAL SHEETS	SHEET NO.
es:\pw_work\pwidot\hoganbj\d0339150\0570634-SHT	XS-139_Location.Ldgn	DRAWN -	REVISED -					39	57(2,3)RS(SB)	McLean	140	119
Default	PLOT SCALE = 20.0000' / in.	CHECKED -	REVISED -		CONTRACT NO. 70634							
	PLOT DATE = 3/13/2013	DATE -	REVISED -		SCALE:	SHEET 24 OF 40 SHEETS	STA. 203+00 TO STA. 204+00	ILLINOIS FED. AID PROJECT				

DATE	
BY	
SURVEYED	
PLOTTED	
TEMPLATE	
AREAS	
CHECKED	
FINAL SURVEY	
NOTE BOOK	
NO.	

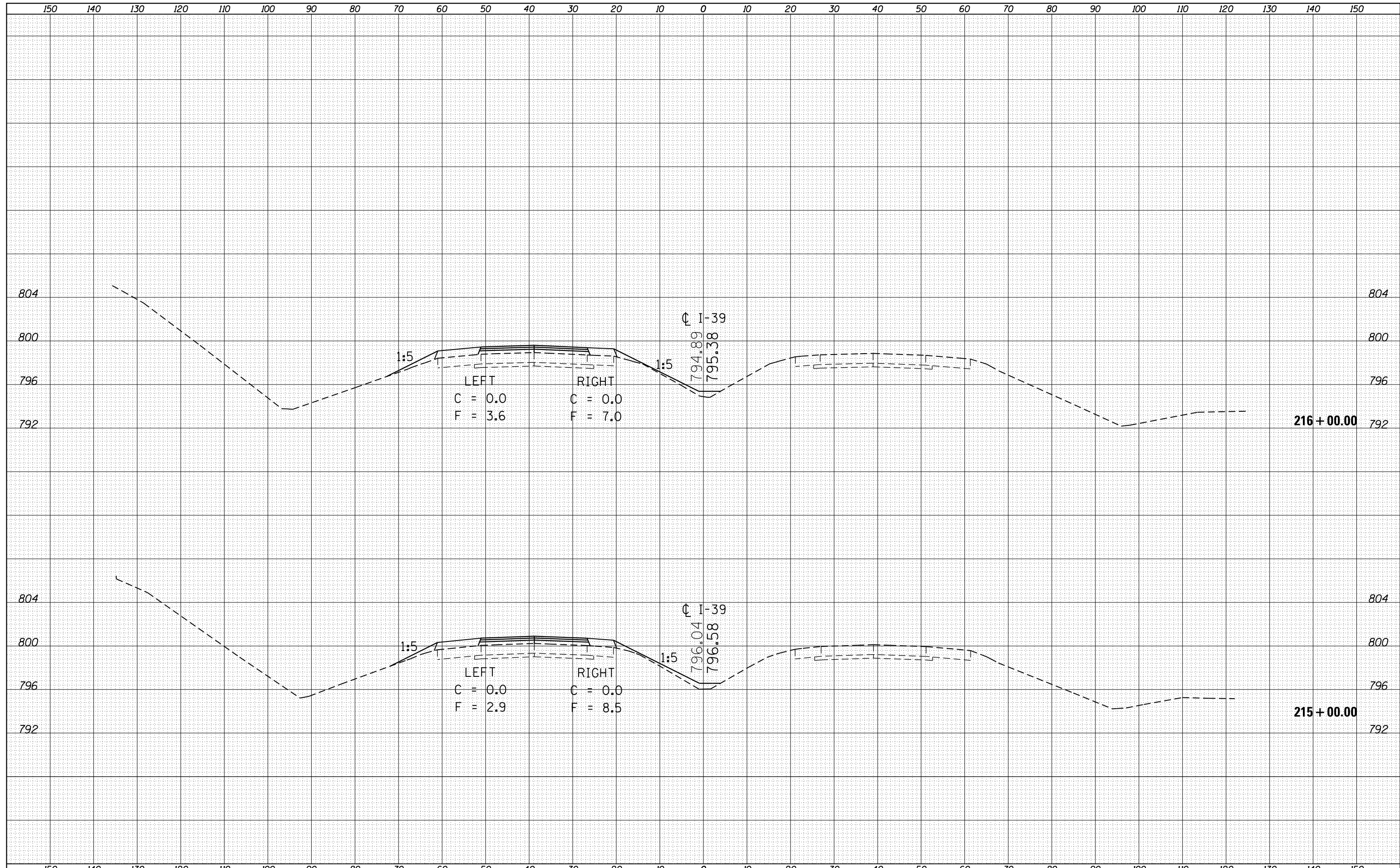
DATE	
BY	
SURVEYED	
PLOTTED	
TEMPLATE	
AREAS	
CHECKED	
ORIGINAL SURVEY	
NOTE BOOK	
NO.	



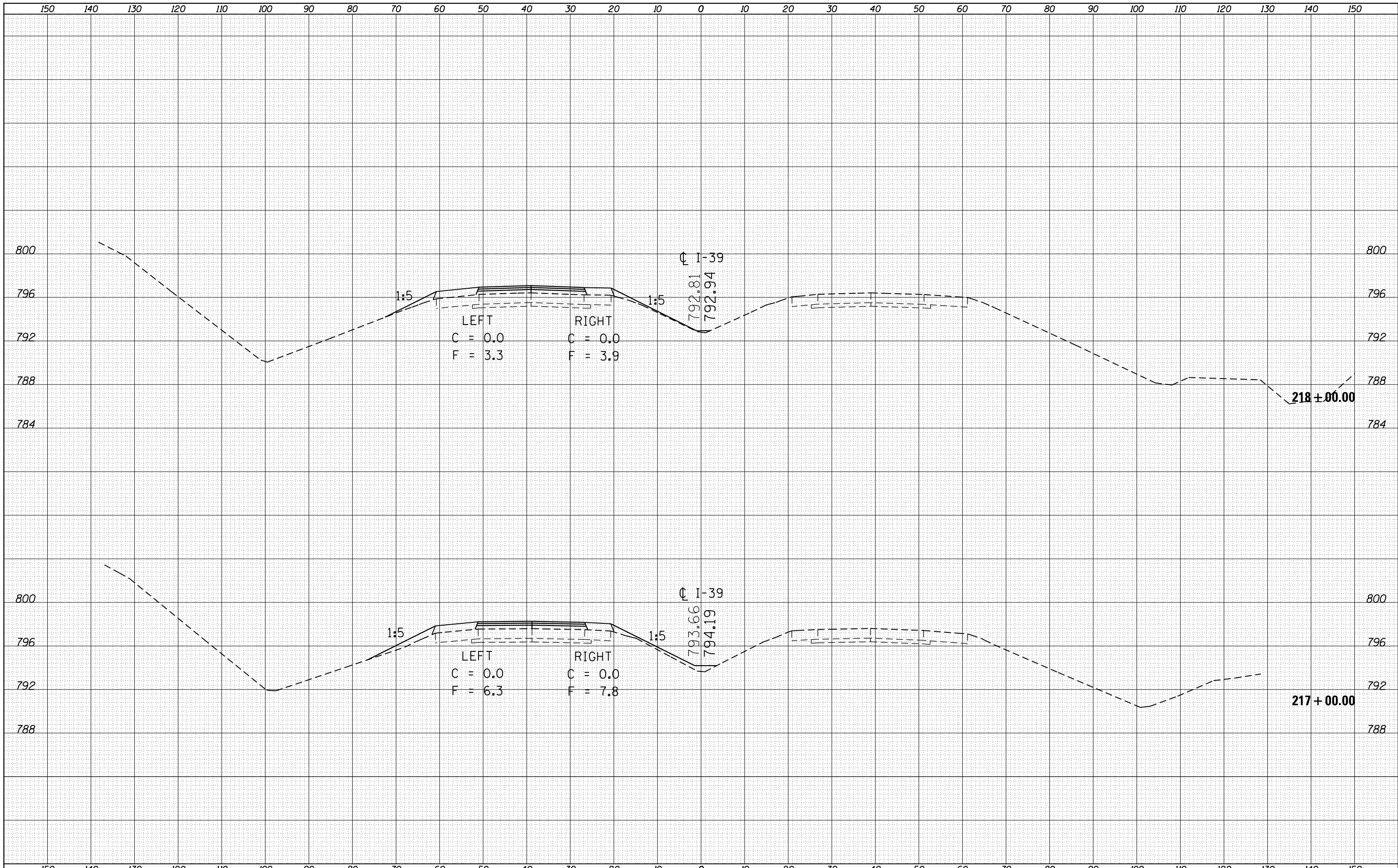
FILE NAME =	USER NAME = hoganbj	DESIGNED -	REVISED -	STATE OF ILLINOIS DEPARTMENT OF TRANSPORTATION	CROSS SECTIONS I-39	F.A.I. RTÉ.	SECTION	COUNTY	TOTAL SHEETS	SHEET NO.
es:\pw_work\pwidot\hoganbj\d0339150\0570634-SHT	XS-139_Location.dgn	DRAWN -	REVISED -			39	57(2,3)RS(SB)	McLean	140	122
Default	PLOT SCALE = 20.0000' / in.	CHECKED -	REVISED -			CONTRACT NO. 70634				
	PLOT DATE = 3/13/2013	DATE -	REVISED -			SCALE:	SHEET 27 OF 40 SHEETS	STA. 209+00 TO STA. 210+00	ILLINOIS FED. AID PROJECT	

DATE	
BY	
SURVEYED	
PLOTTED	
TEMPLATE	
AREAS	
CHECKED	
NO.	

DATE	
BY	
SURVEYED	
PLOTTED	
TEMPLATE	
AREAS	
CHECKED	
NO.	



FILE NAME =	USER NAME = hoganbj	DESIGNED -	REVISED -	STATE OF ILLINOIS DEPARTMENT OF TRANSPORTATION	CROSS SECTIONS I-39			F.A.I. RTÉ.	SECTION	COUNTY	TOTAL SHEETS	SHEET NO.
es:\pw_work\pwidot\hoganbj\d0339150\0570634-SHT	XS-139_Location.Ldgn	DRAWN -	REVISED -		39	57(2,3)RS(SB)	McLean	140	125			
Default	PLOT SCALE = 20.0000' / in.	CHECKED -	REVISED -		SCALE: SHEET 30 OF 40 SHEETS STA. 215+00 TO STA. 216+00			CONTRACT NO. 70634				
	PLOT DATE = 3/13/2013	DATE -	REVISED -		ILLINOIS FED. AID PROJECT							

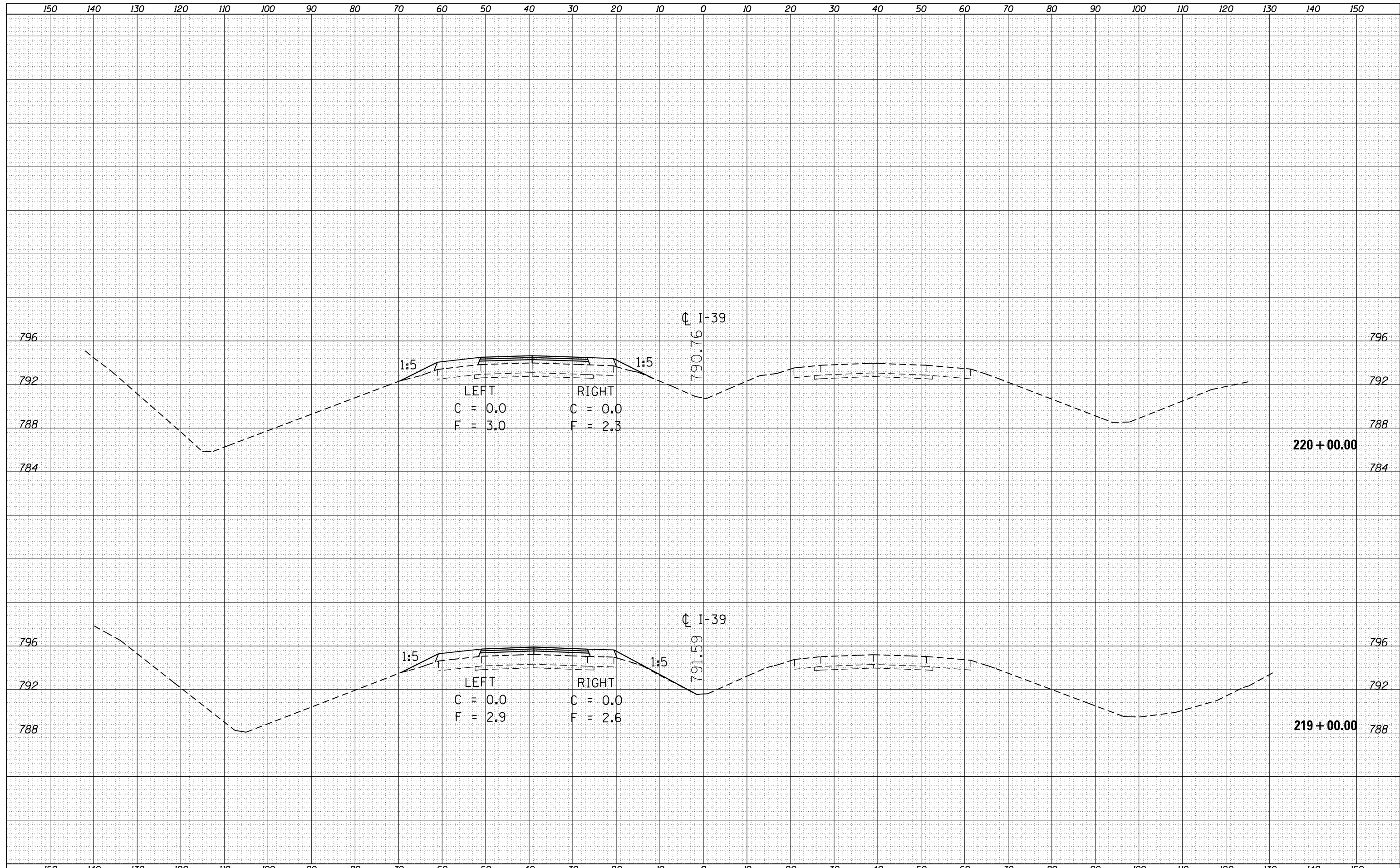


DATE	
BY	
FINAL SURVEY	SURVEYED
NOTE BOOK	PLOTTED
NO.	TEMPLATE
	AREAS
	CHECKED

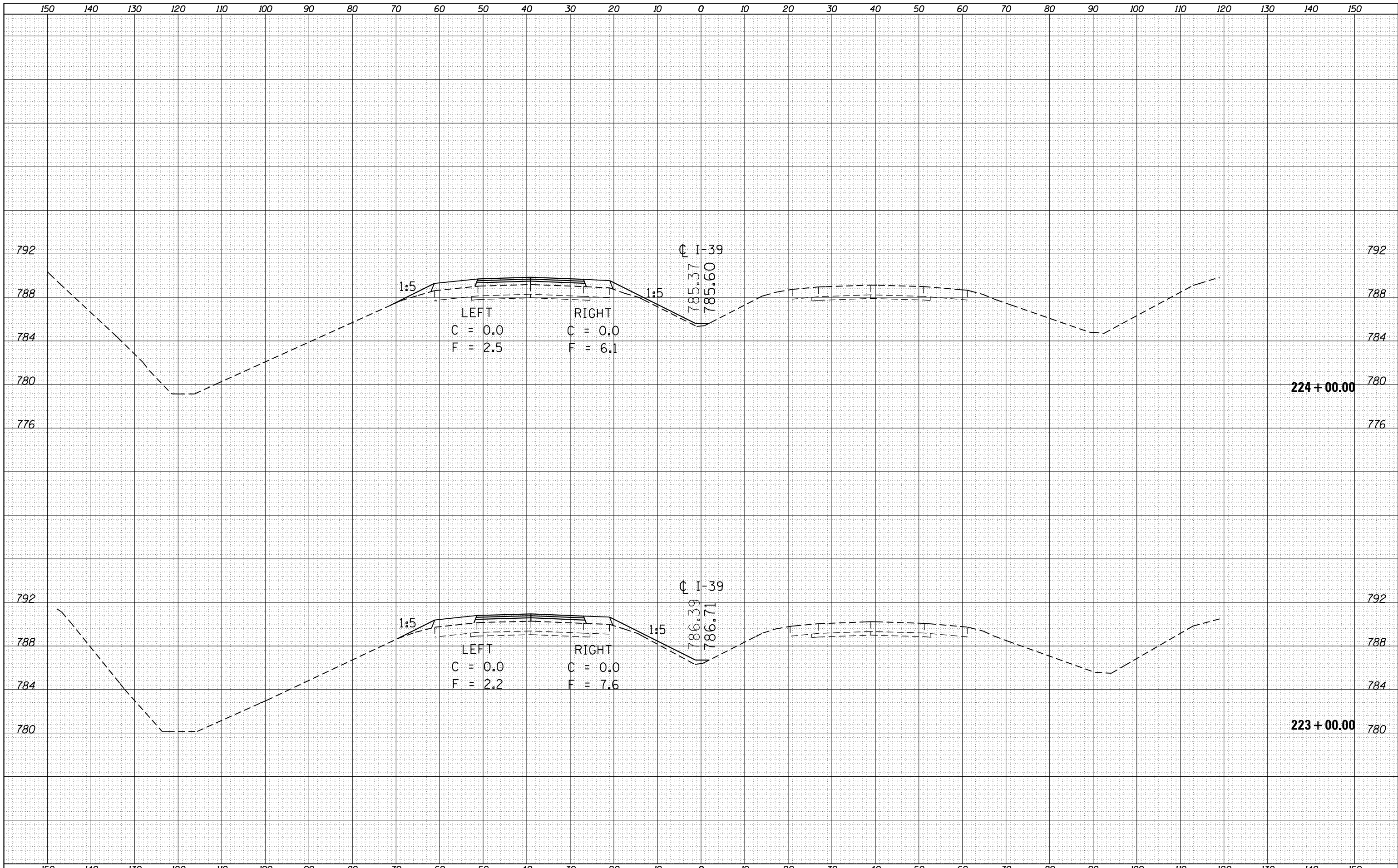
DATE	
BY	
ORIGINAL SURVEY	SURVEYED
NOTE BOOK	PLOTTED
NO.	TEMPLATE
	AREAS
	CHECKED

DATE	
BY	
FINAL SURVEY	SURVEYED
NOTE BOOK	PLOTTED
NO.	TEMPLATE
	AREAS CHECKED

DATE	
BY	
ORIGINAL SURVEY	SURVEYED
NOTE BOOK	PLOTTED
NO.	TEMPLATE
	AREAS CHECKED



FILE NAME =	USER NAME = hoganbj	DESIGNED -	REVISED -	STATE OF ILLINOIS DEPARTMENT OF TRANSPORTATION	CROSS SECTIONS I-39	F.A.I. RTE.	SECTION	COUNTY	TOTAL SHEETS	SHEET NO.
es:\pw_work\pwidot\hoganbj\d0339150\0570634-SHT	XS-139_Location.Ldgn	DRAWN -	REVISED -			39	57(2,3)RS(SB)	McLean	140	127
Default	PLOT SCALE = 20.0000' / in.	CHECKED -	REVISED -			CONTRACT NO. 70634		ILLINOIS FED. AID PROJECT		
	PLOT DATE = 3/13/2013	DATE -	REVISED -			SCALE:	SHEET 32 OF 40 SHEETS	STA. 219+00	TO STA. 220+00	

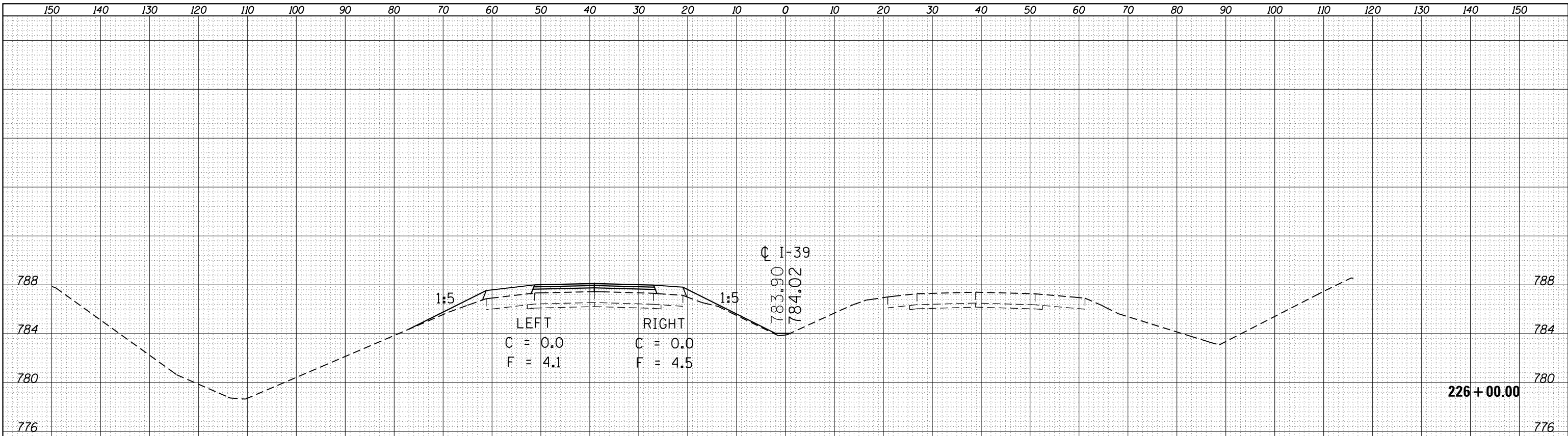


DATE	
BY	
ORIGINAL SURVEY	
SURVEYED	
NOTE BOOK	
PLOTTED	
TEMPLATE	
AREAS	
CHECKED	

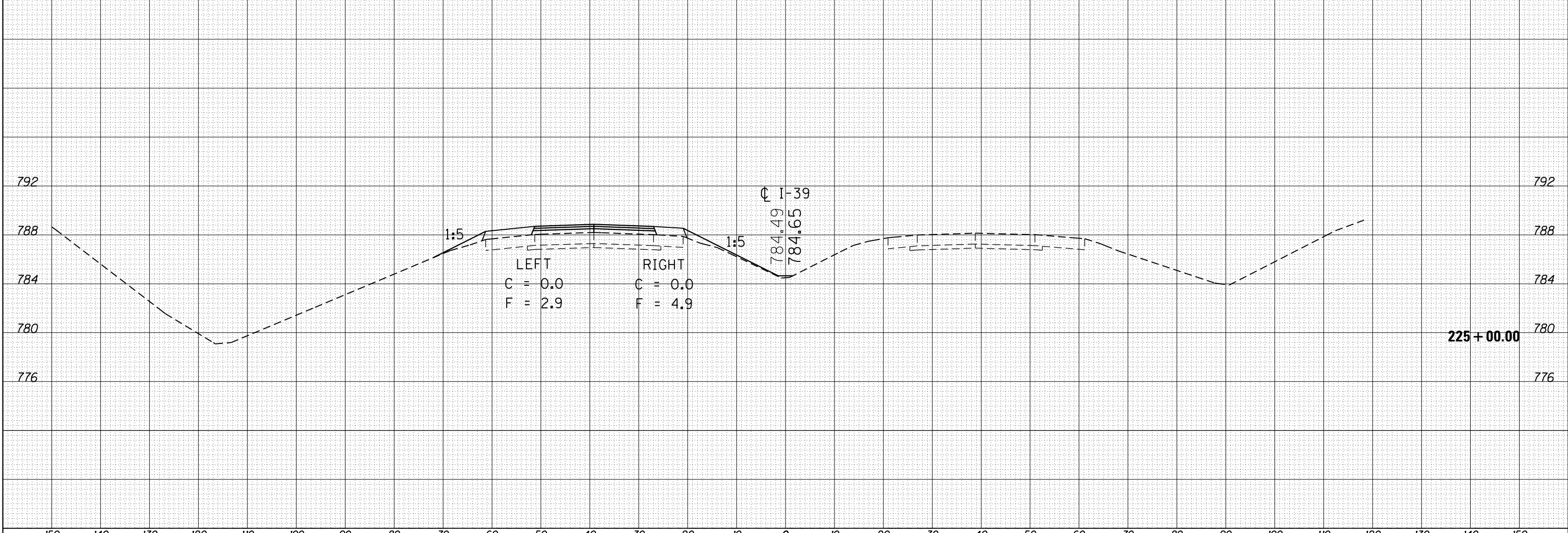
DATE	
BY	
ORIGINAL SURVEY	
SURVEYED	
NOTE BOOK	
PLOTTED	
TEMPLATE	
AREAS	
CHECKED	

FILE NAME =	USER NAME = hoganbj	DESIGNED -	REVISÉD -	STATE OF ILLINOIS DEPARTMENT OF TRANSPORTATION	CROSS SECTIONS I-39				F.A.I. RTÉ.	SECTION	COUNTY	TOTAL SHEETS	SHEET NO.
es:\pw_work\pwidot\hoganbj\d0339150\0570634-SHT	X5-139_Location.Ldgn	DRAWN -	REVISÉD -		39	57(2,3)RS(SB)	McLean	140	129				
Default	PLOT SCALE = 20.0000' / in.	CHECKED -	REVISÉD -		SCALE: SHEET 34 OF 40 SHEETS STA. 223+00 TO STA. 224+00				CONTRACT NO. 70634				
	PLOT DATE = 3/13/2013	DATE -	REVISÉD -		ILLINOIS FED. AID PROJECT								

BY	DATE
FINAL SURVEY	SURVEYED
NOTE BOOK	PLOTTED
NO.	TEMPLATE
	AREAS CHECKED



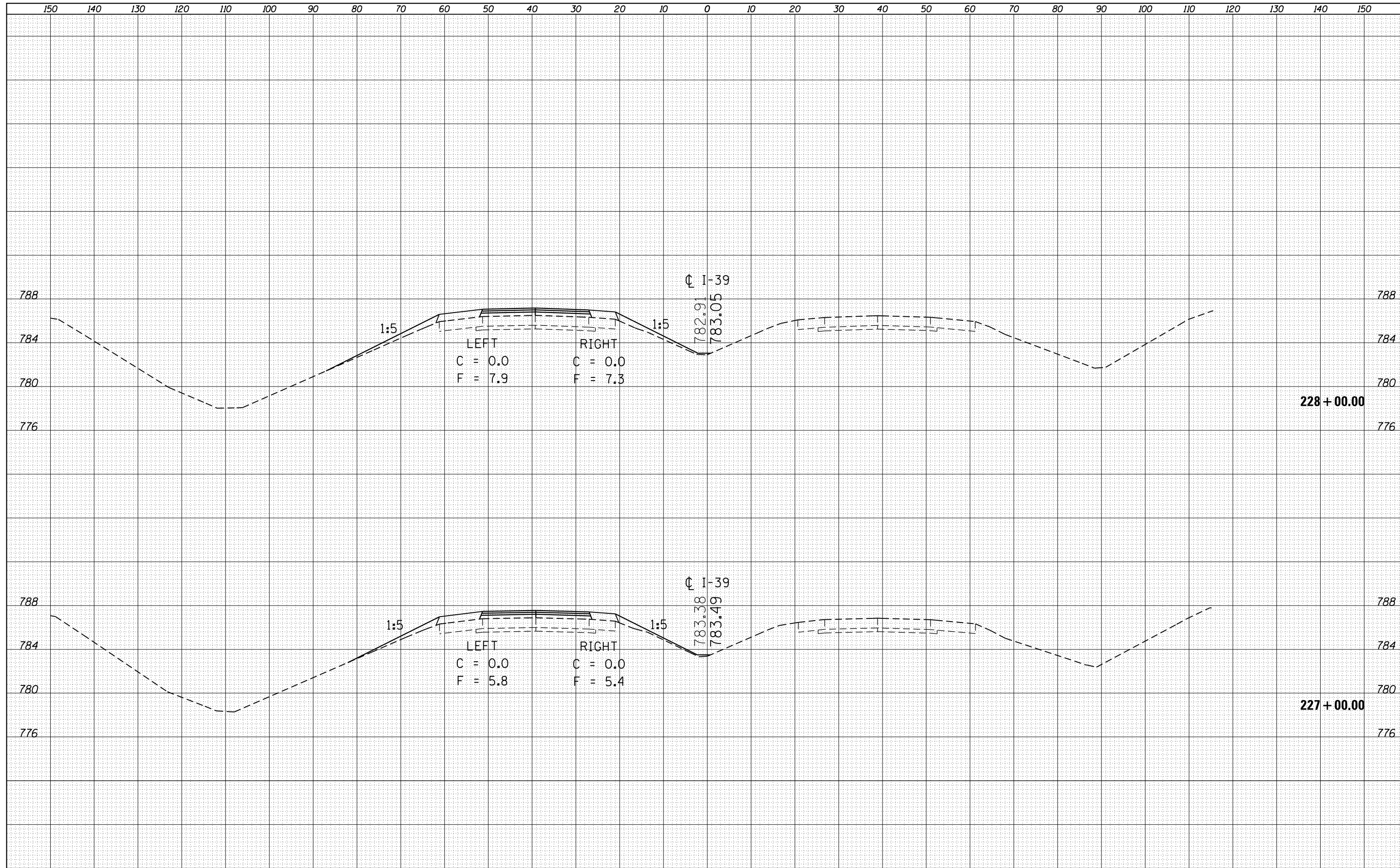
BY	DATE
ORIGINAL SURVEY	SURVEYED
NOTE BOOK	PLOTTED
NO.	TEMPLATE
	AREAS CHECKED



FILE NAME = es:\pw_work\pwidot\hoganbj\d0339150\D570634-SHT	USER NAME = hoganbj	DESIGNED -	REVISED -	STATE OF ILLINOIS DEPARTMENT OF TRANSPORTATION	CROSS SECTIONS I-39	F.A.I. RTE. 39	SECTION 57(2,3)RS(SB)	COUNTY McLean	TOTAL SHEETS 140	SHEET NO. 130
	PLOT SCALE = 20.0000' / in.	CHECKED -	REVISED -			ILLINOIS FED. AID PROJECT				
Default	PLOT DATE = 3/13/2013	DATE -	REVISED -	SCALE:		SHEET 35 OF 40 SHEETS		STA. 225+00 TO STA. 226+00		

BY	DATE
SURVEYED	
PLOTTED	
TEMPLATE	
AREAS CHECKED	
FINAL SURVEY NOTE BOOK NO.	

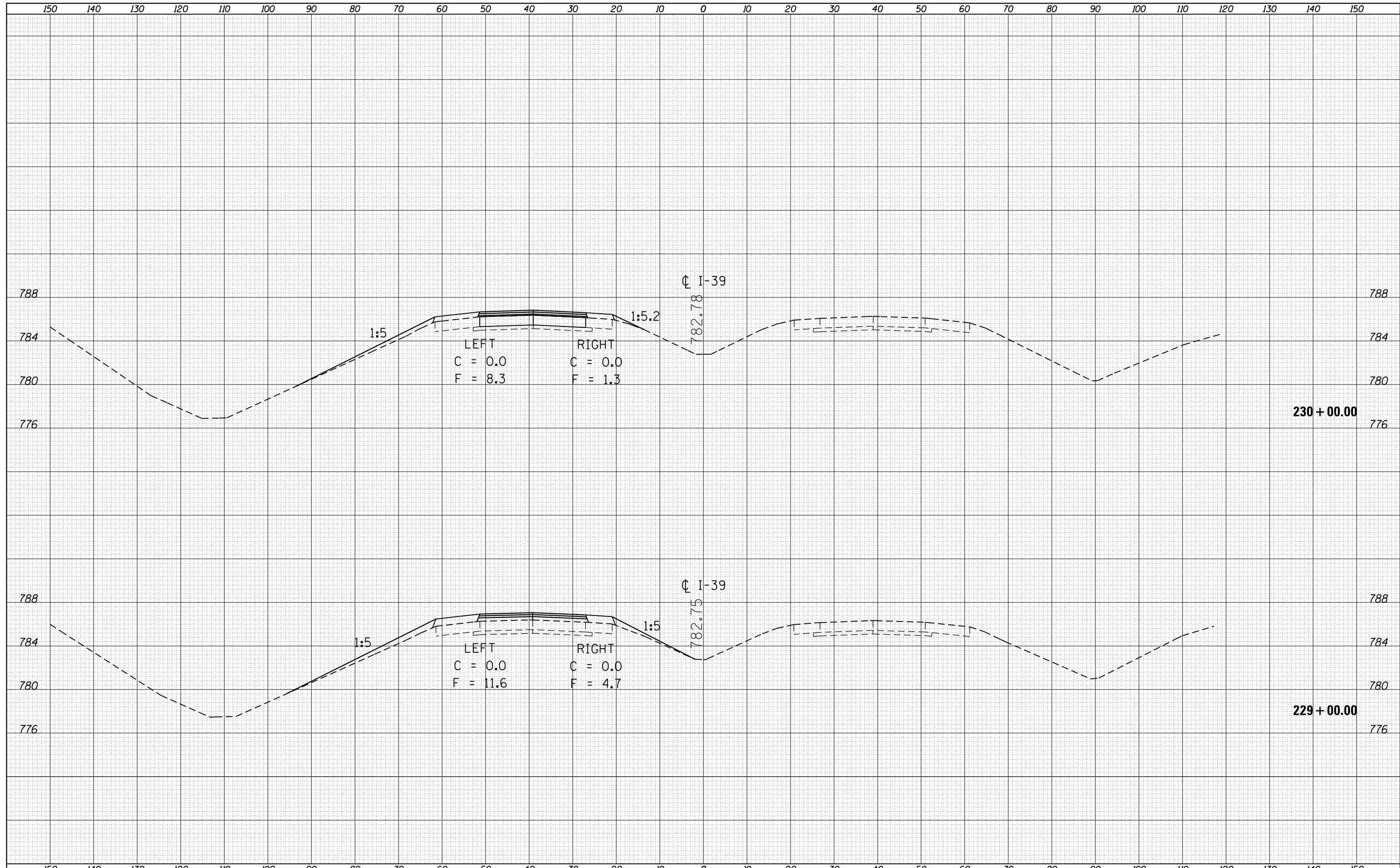
BY	DATE
SURVEYED	
PLOTTED	
TEMPLATE	
AREAS CHECKED	
ORIGINAL SURVEY NOTE BOOK NO.	



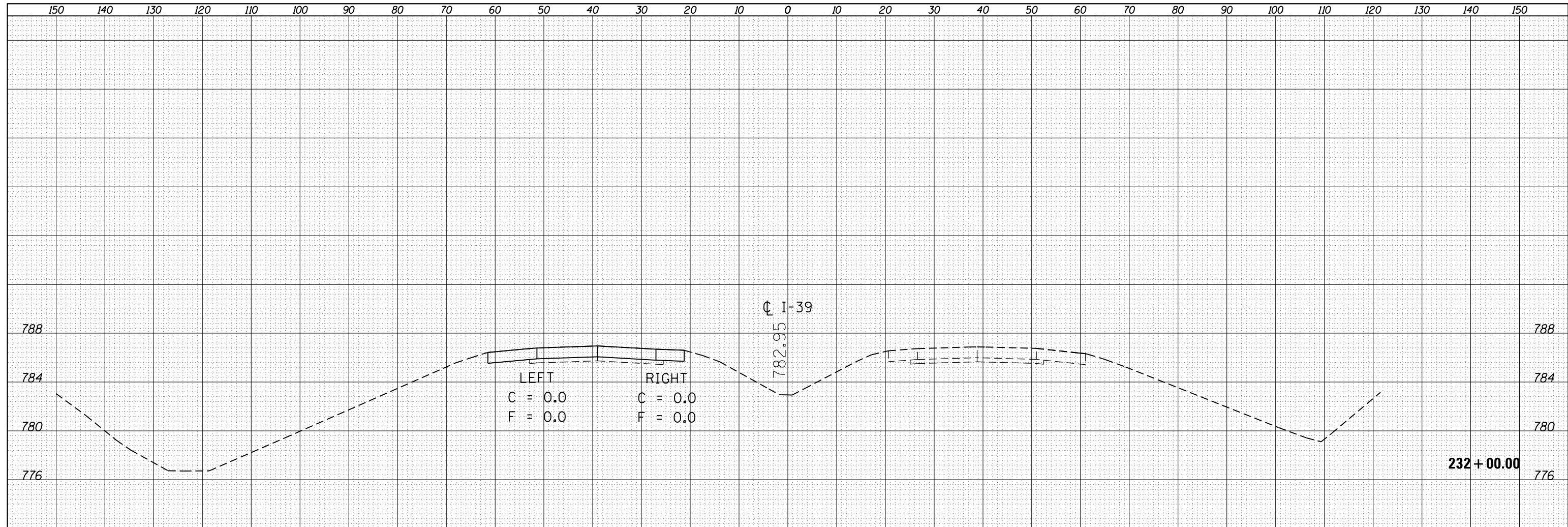
FILE NAME =	USER NAME = hoganbj	DESIGNED -	REVISIED -	STATE OF ILLINOIS DEPARTMENT OF TRANSPORTATION	CROSS SECTIONS I-39			F.A.I. RTÉ.	SECTION	COUNTY	TOTAL SHEETS	SHEET NO.
es:\pw_work\pwidot\hoganbj\d0339150\0570634-SHT	XS-139_Location.dgn	DRAWN -	REVISIED -		39	57(2,3)RS(SB)	McLean	140	131			
Default	PLOT SCALE = 20.0000' / in.	CHECKED -	REVISIED -		SCALE:			SHEET 36 OF 40 SHEETS STA. 227+00 TO STA. 228+00			CONTRACT NO. 70634	
	PLOT DATE = 3/13/2013	DATE -	REVISIED -		ILLINOIS FED. AID PROJECT							

DATE	
BY	
SURVEYED	
PLOTTED	
TEMPLATE	
AREAS	
CHECKED	
FINAL SURVEY NOTE BOOK NO.	

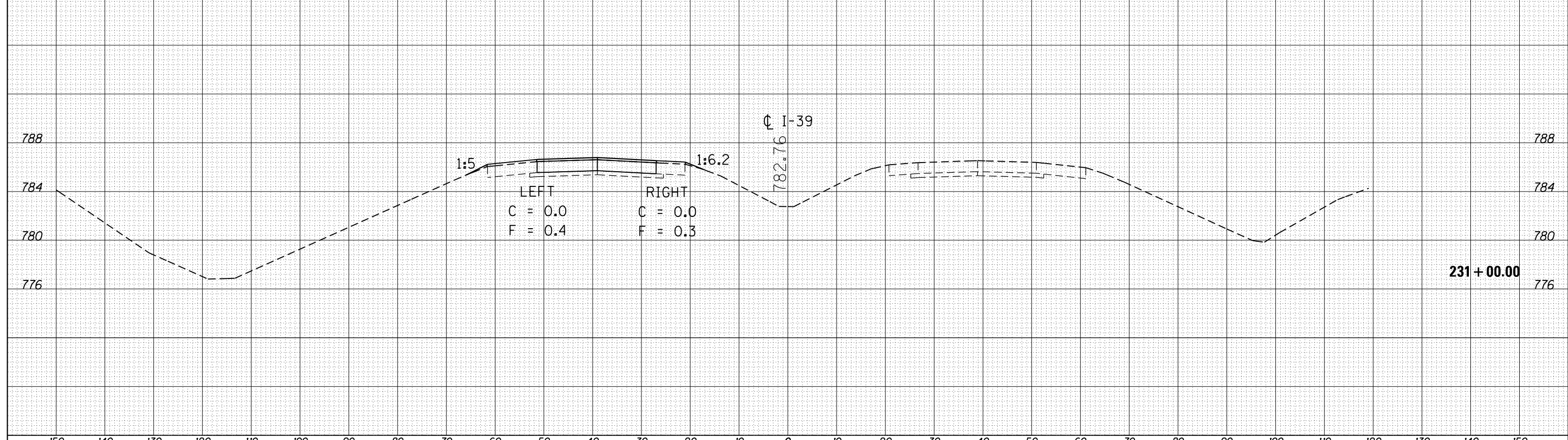
DATE	
BY	
SURVEYED	
PLOTTED	
TEMPLATE	
AREAS	
CHECKED	
ORIGINAL SURVEY NOTE BOOK NO.	



DATE	
BY	
FINAL SURVEY	SURVEYED
NOTE BOOK	PLOTTED
NO.	TEMPLATE
	AREAS CHECKED



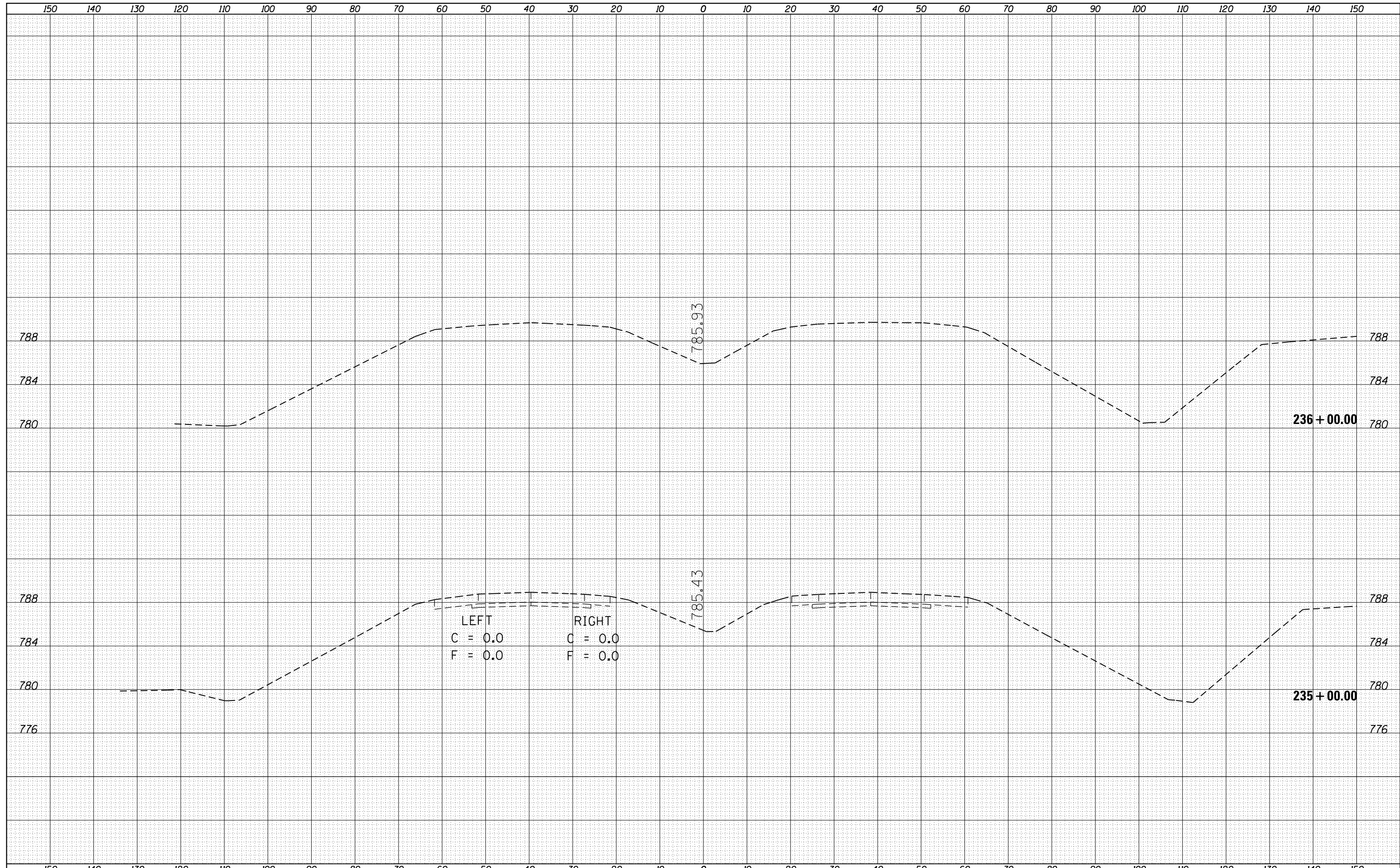
DATE	
BY	
ORIGINAL SURVEY	SURVEYED
NOTE BOOK	PLOTTED
NO.	TEMPLATE
	AREAS CHECKED



FILE NAME =	USER NAME = hoganbj	DESIGNED -	REVISED -	STATE OF ILLINOIS DEPARTMENT OF TRANSPORTATION	CROSS SECTIONS I-39	F.A.I. RTE. =	SECTION	COUNTY	TOTAL SHEETS	SHEET NO.
es:\pw_work\pwidot\hoganbj\d0339150\0570634-SHT	X5-139_Location.dgn	DRAWN -	REVISED -			39	57(2,3)RS(SB)	McLean	140	133
Default	PLOT SCALE = 20.0000' / in.	CHECKED -	REVISED -			CONTRACT NO. 70634		ILLINOIS FED. AID PROJECT		
	PLOT DATE = 3/13/2013	DATE -	REVISED -			SCALE:	SHEET 38 OF 40 SHEETS	STA. 231+00	TO STA. 232+00	

DATE	
BY	
FINAL SURVEY	SURVEYED
NOTE BOOK	PLOTTED
NO.	TEMPLATE
	AREAS CHECKED

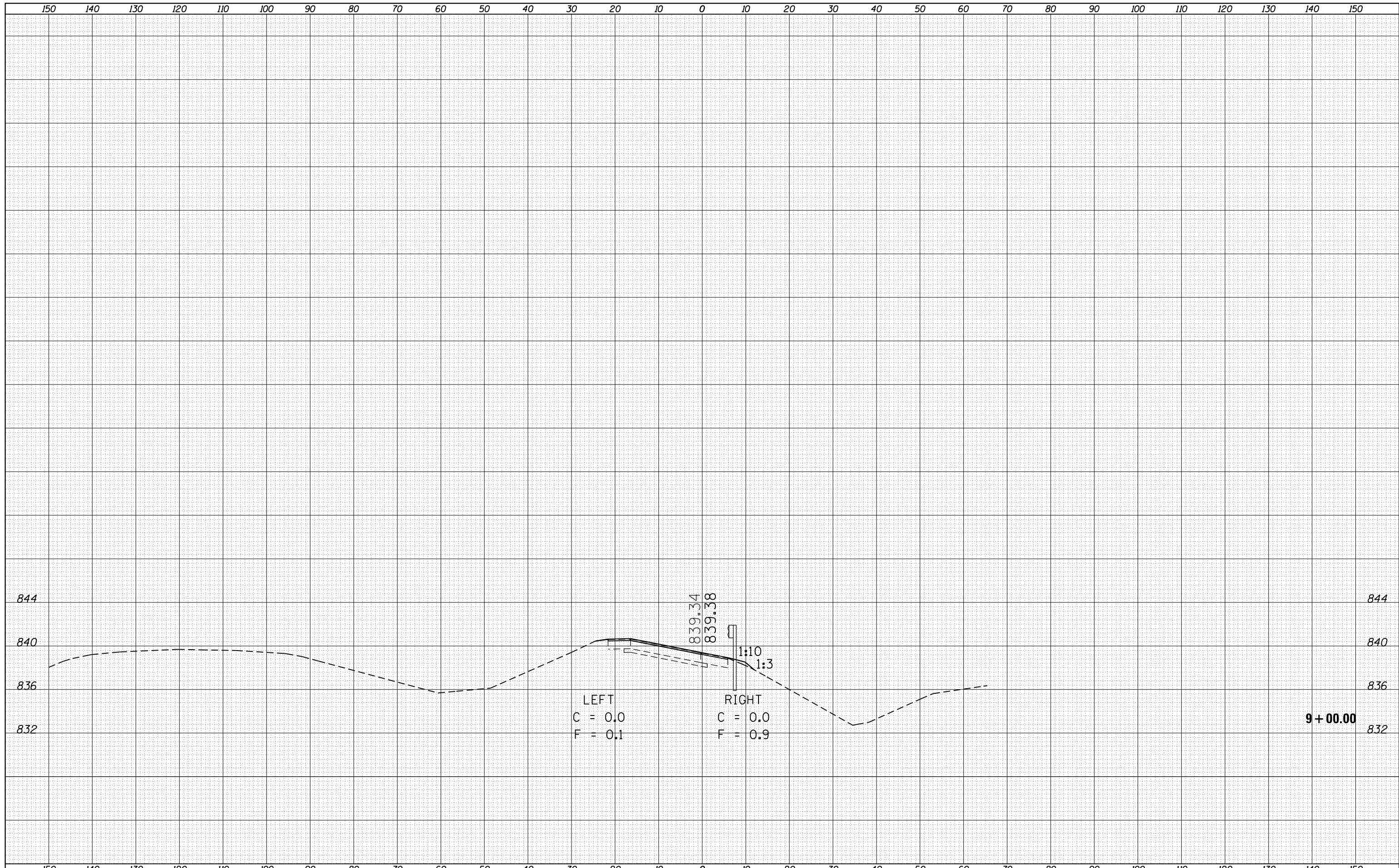
DATE	
BY	
ORIGINAL SURVEY	SURVEYED
NOTE BOOK	PLOTTED
NO.	TEMPLATE
	AREAS CHECKED



FILE NAME =	USER NAME = hoganbj	DESIGNED -	REVISED -	STATE OF ILLINOIS DEPARTMENT OF TRANSPORTATION	CROSS SECTIONS I-39			F.A.I. RTE.	SECTION	COUNTY	TOTAL SHEETS	SHEET NO.
es:\pw_work\pwidot\hoganbj\d0339150\0570634-SHT	-XS-139_Location.Ldgn	DRAWN -	REVISED -		39	57(2,3)RS(SB)	McLean	140	135			
Default	PLOT SCALE = 20.0000' / in.	CHECKED -	REVISED -		CONTRACT NO. 70634			ILLINOIS FED. AID PROJECT				
	PLOT DATE = 3/13/2013	DATE -	REVISED -		SCALE:	SHEET 40 OF 40 SHEETS	STA. 235+00	TO STA. 236+00				

DATE	
BY	
SURVEYED	
PLOTTED	
TEMPLATE	
AREAS	
CHECKED	
FINAL	
NO.	

DATE	
BY	
SURVEYED	
PLOTTED	
TEMPLATE	
AREAS	
CHECKED	
ORIGINAL	
NO.	

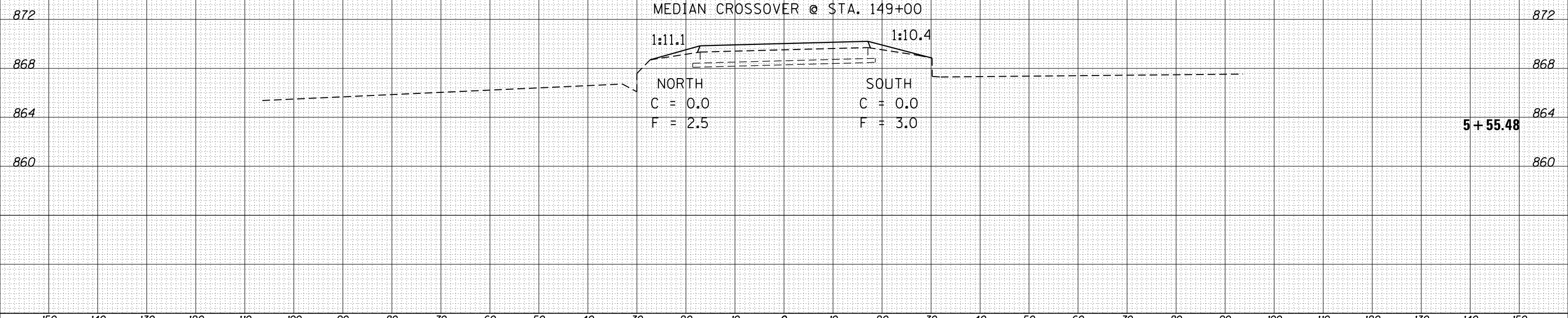


FILE NAME =	USER NAME = hoganbj	DESIGNED -	REVISED -	STATE OF ILLINOIS DEPARTMENT OF TRANSPORTATION	CROSS SECTIONS RAMP D			F.A.I. RTÉ.	SECTION	COUNTY	TOTAL SHEETS	SHEET NO.
es:\pw_work\pwidot\hoganbj\d0339150\0570634-sht	XS-TRI81.RampD.dgn	DRAWN -	REVISED -		39	57(2,3)RS(SB)	McLean	140	139			
Default	PLOT SCALE = 20.0000' / in.	CHECKED -	REVISED -		SCALE: SHEET 4 OF 4 SHEETS STA. 9+00 TO STA. 9+00			CONTRACT NO. 70634				
	PLOT DATE = 3/13/2013	DATE -	REVISED -		ILLINOIS FED. AID PROJECT							

150 140 130 120 110 100 90 80 70 60 50 40 30 20 10 0 10 20 30 40 50 60 70 80 90 100 110 120 130 140 150

DATE	
BY	
FINAL SURVEY	SURVEYED
NOTE BOOK	PLOTTED
NO.	TEMPLATE
	AREAS
	CHECKED

DATE	
BY	
ORIGINAL SURVEY	SURVEYED
NOTE BOOK	PLOTTED
NO.	TEMPLATE
	AREAS
	CHECKED



FILE NAME =	USER NAME = hoganbj	DESIGNED -	REVISED -	STATE OF ILLINOIS DEPARTMENT OF TRANSPORTATION	CROSS SECTIONS MEDIAN CROSS OVER STA. 149 + 00			F.A.I. RTÉ.	SECTION	COUNTY	TOTAL SHEETS	SHEET NO.
es:\pw_work\pwidot\hoganbj\d0339150\0570634-SHT	-XS-Median_Cross_Over.dgn	DRAWN -	REVISED -		39	57(2,3)RS(SB)	McLean	140	140			
Default	PLOT SCALE = 20.0000' / in.	CHECKED -	REVISED -		CONTRACT NO. 70634			ILLINOIS FED. AID PROJECT				
	PLOT DATE = 3/13/2013	DATE -	REVISED -		SCALE:	SHEET 1 OF 1 SHEETS	STA. 149+00.00 TO STA. 149+00.00					