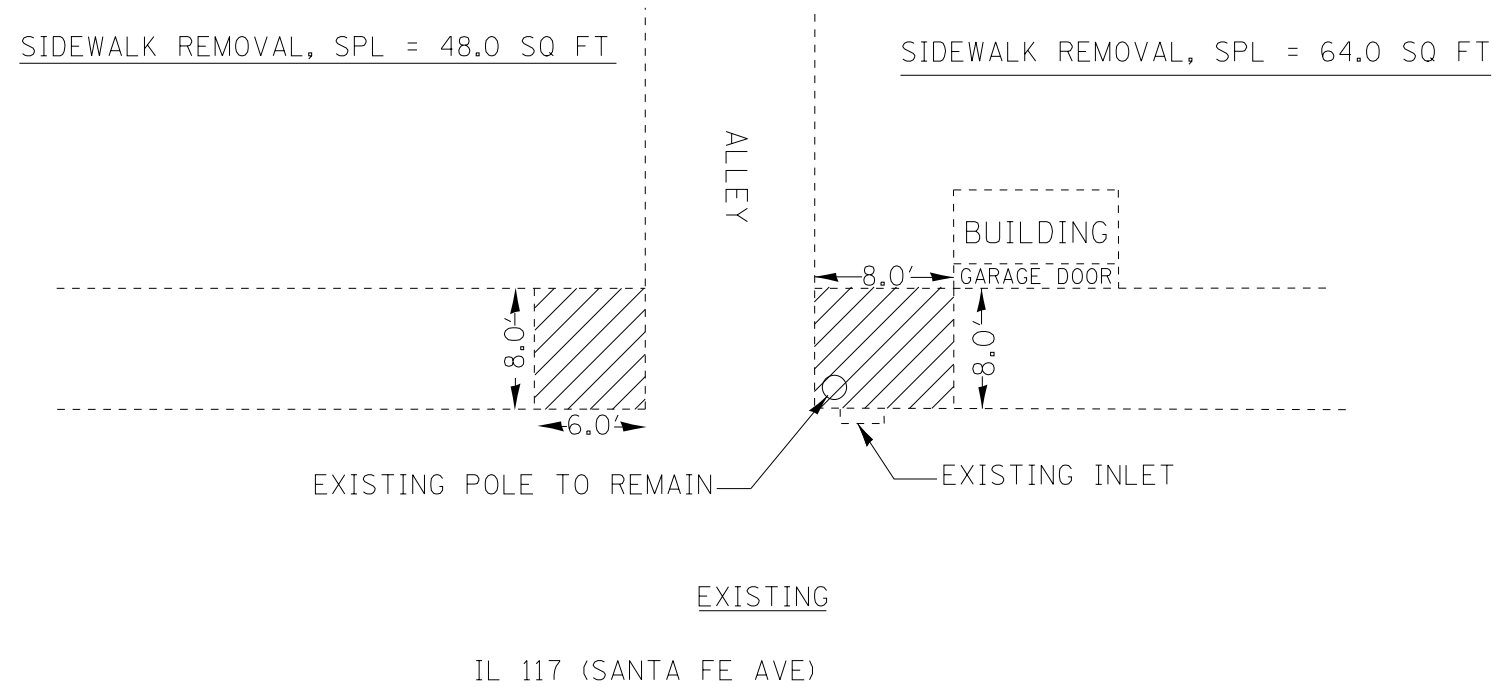
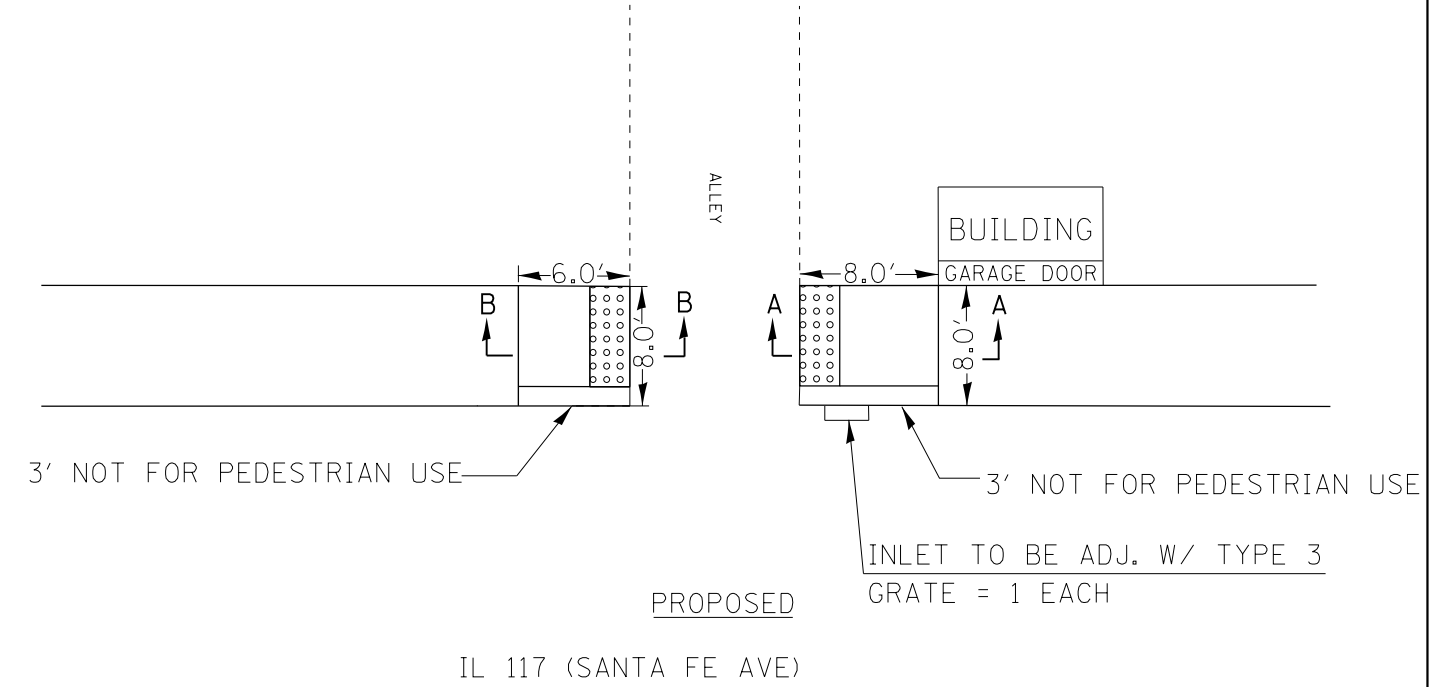


*USE STANDARD DETECTABLE WARNING W/ DIMENSIONS OF 5' X '2, UNLESS OTHERWISE NOTED.

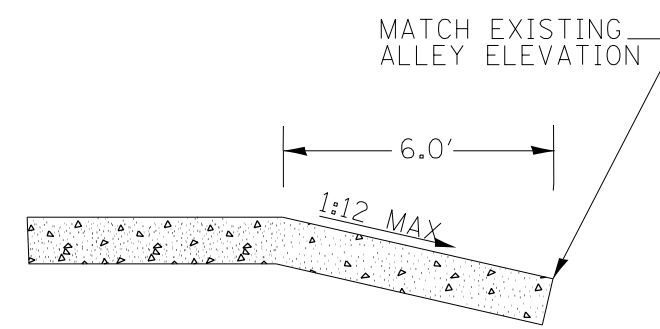


PROP. PCC SIDEWALK 4", SPL= 48.0 SQ. FT
DETECTABLE WARNINGS= 10.0 SQ FT.

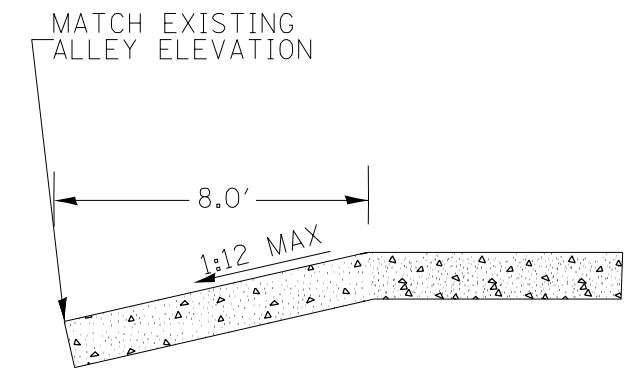
PROP. PCC SIDEWALK 4", SPL= 64.0 SQ. FT
DETECTABLE WARNINGS= 10.0 SQ FT.



REMOVAL



SECTION B-B



SECTION A-A

PROPOSED

FILE NAME = 68982.dgn	USER NAME = aubreys	DESIGNED -	REVISED -
Default		DRAWN -	REVISED -
	PLOT SCALE = 40.0000' / in.	CHECKED -	REVISED -
	PLOT DATE = 3/21/2013	DATE -	REVISED -

STATE OF ILLINOIS
DEPARTMENT OF TRANSPORTATION

LT STA. 566 + 70 AT ALLEY SIDEWALK DETAIL

SCALE: SHEET 27 OF 51 SHEETS STA. 566+70

F.A.S. RTE.	SECTION	COUNTY	TOTAL SHEETS	SHEET NO.
2361	101RS-4;102RS-5	MARSHALL	51	27
CONTRACT NO. 68982				
ILLINOIS FED. AID PROJECT				