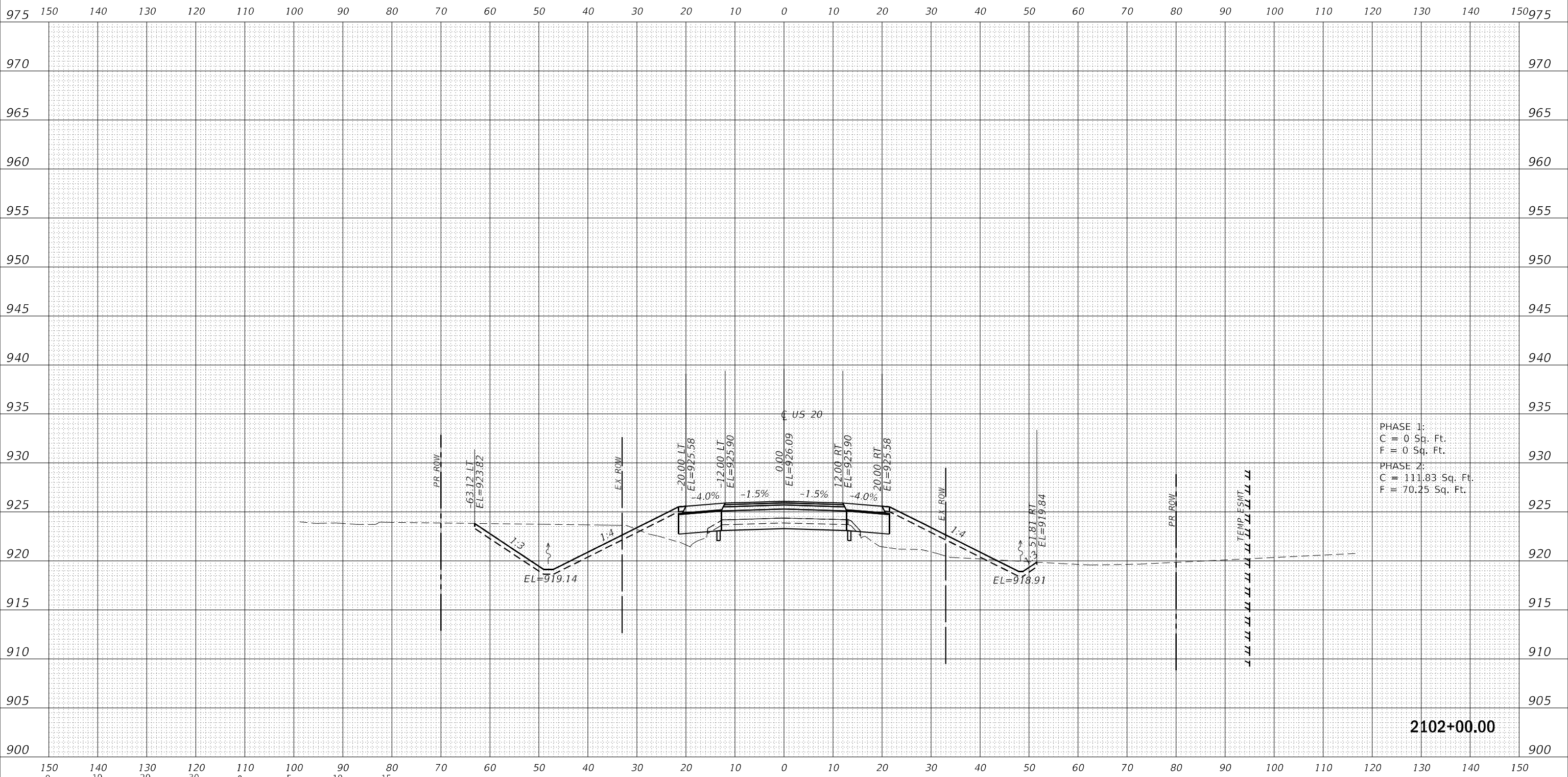


DATE	
BY	
FINAL SURVEY	
SURVEYED	
NOTE BOOK	
NO.	
PLOTTED	
TEMPLATE	
AREAS CHECKED	

DATE	
BY	
ORIGINAL SURVEY	
SURVEYED	
NOTE BOOK	
NO.	
PLOTTED	
TEMPLATE	
AREAS CHECKED	

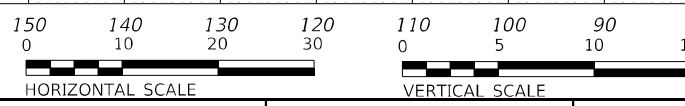
MODEL: D:\mfrh
 FILE NAME: p:\projects\p04\road\p04\road\p04\p04.dwg
 PROJECT: I:\30059\000 US 20 Stockton\CAD\Design\Comidor Model\2024\04\04\p04.dwg



PHASE 1:
 C = 0 Sq. Ft.
 F = 0 Sq. Ft.

PHASE 2:
 C = 111.83 Sq. Ft.
 F = 70.25 Sq. Ft.

2102+00.00



USER NAME	= Blomquist	DESIGNED	- MMW	REVISED	-
		DRAWN	- EME	REVISED	-
PLOT SCALE	= 20,0000 * / in.	CHECKED	- MAW	REVISED	-
PLOT DATE	= 10/3/2022	DATE	- 04/14/2020	REVISED	-

STATE OF ILLINOIS
 DEPARTMENT OF TRANSPORTATION

CROSS SECTIONS
 US 20

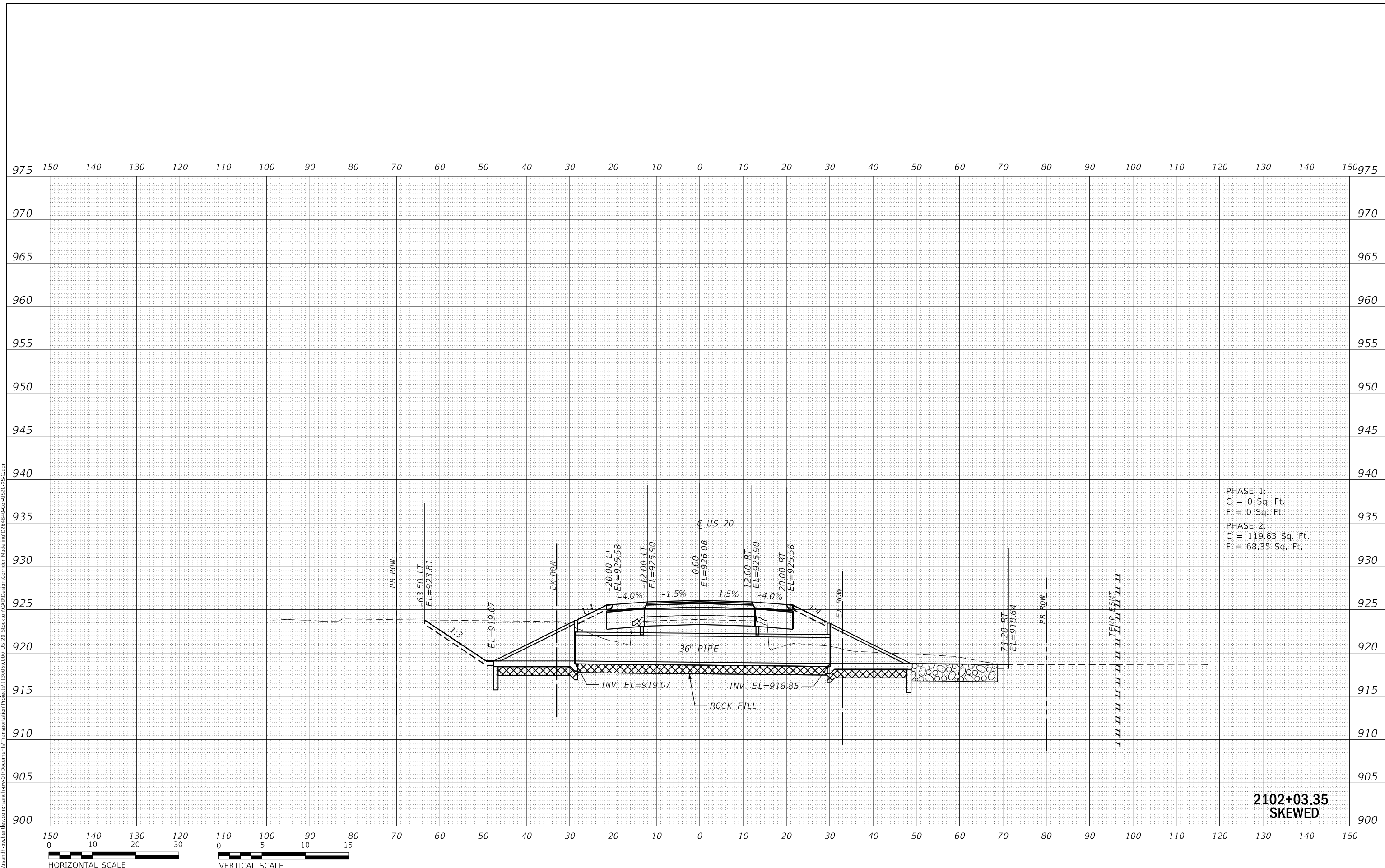
SCALE: SHEET OF SHEETS STA. 2102+00.00 TO STA. 2102+00.00

F.A. RTE.	SECTION	COUNTY	TOTAL SHEETS	SHEET NO.
301	24R	JO DAVIESS	594	501
			CONTRACT NO. 64840	
		ILLINOIS	FED. AID PROJECT	

FINAL SURVEY NO.	SURVEYED	DATE
NOTE BOOK	FLOTTED	
AREAS CHECKED	TEMPLATE	
	AREAS CHECKED	

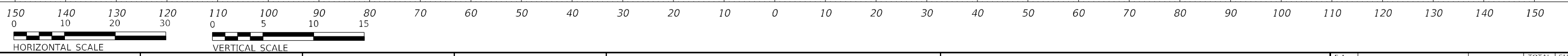
ORIGINAL SURVEY NO.	SURVEYED	DATE
NOTE BOOK	FLOTTED	
AREAS CHECKED	TEMPLATE	
	AREAS CHECKED	

MODEL: D:\mfrh
FILE NAME: p:\users\mfrh\work\benlilly.com\ssmfrh\p01\Documents\IT\Transportation\Projects\1130059.000 US 20 Stockton\CAD\Design\Conrider_Marshall\DWG\48-49-CR-452-3b-35-C.dgn



PHASE 1:
C = 0 Sq. Ft.
F = 0 Sq. Ft.
PHASE 2:
C = 119.63 Sq. Ft.
F = 68.35 Sq. Ft.

2102+03.35
SKewed



USER NAME = Blomquist	DESIGNED - MMW	REVISED -
PLOT SCALE = 20,0000' / in.	DRAWN - EME	REVISED -
PLOT DATE = 10/3/2022	CHECKED - MAW	REVISED -
	DATE - 04/14/2020	REVISED -

STATE OF ILLINOIS
DEPARTMENT OF TRANSPORTATION

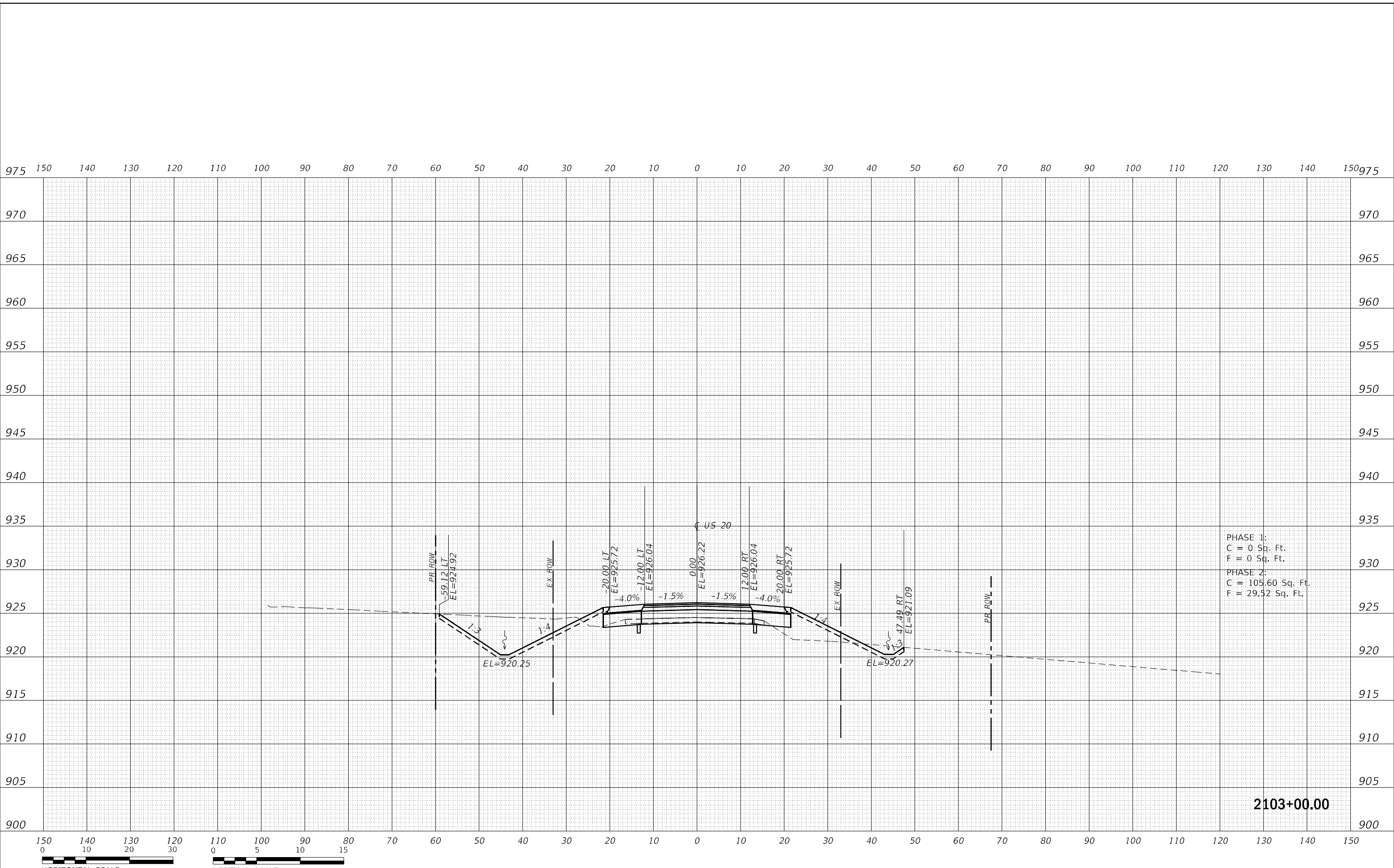
CROSS SECTIONS			
US 20			
SCALE:	SHEET	OF	SHEETS
			STA. 2102+03.35 TO STA. 2102+03.35

F.A. RTE.	SECTION	COUNTY	TOTAL SHEETS	SHEET NO.
301	24R	JO DAVIESS	594	502
			CONTRACT NO. 64B40	
		ILLINOIS	FED. AID PROJECT	

FINAL SURVEY NO.	SURVEYED	DATE
NOTE BOOK	PLOTTED	
AREAS CHECKED	TEMPLATE	
	AREAS	
	CHECKED	

ORIGINAL SURVEY NO.	SURVEYED	DATE
NOTE BOOK	PLOTTED	
AREAS CHECKED	TEMPLATE	
	AREAS	
	CHECKED	

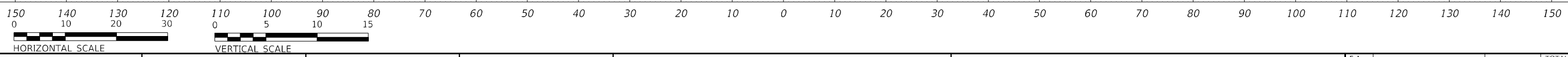
MODEL: D:\mfrh
 FILE NAME: D:\Users\jdh-w\ Bentley\workspace\2103\2103 US 20 Station\CAD\Design\Comidor Model\2103+00.00 US 20 Station\2103+00.00 US 20 Station.dwg



PHASE 1:
 C = 0 Sq. Ft.
 F = 0 Sq. Ft.

PHASE 2:
 C = 105.60 Sq. Ft.
 F = 29.52 Sq. Ft.

2103+00.00



USER NAME = jdh-w	DESIGNED - MMW	REVISED -
	DRAWN - EME	REVISED -
PLOT SCALE = 20,0000 * / in.	CHECKED - MAW	REVISED -
PLOT DATE = 10/3/2022	DATE - 04/14/2020	REVISED -

STATE OF ILLINOIS
 DEPARTMENT OF TRANSPORTATION

CROSS SECTIONS
 US 20

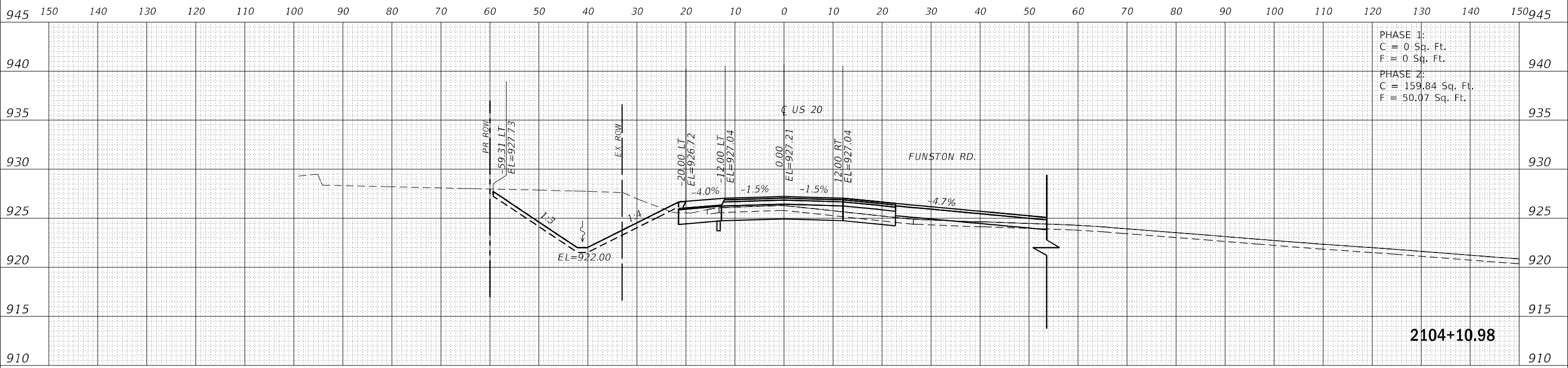
SCALE: SHEET OF SHEETS STA. 2103+00.00 TO STA. 2103+00.00

F.A. RTE.	SECTION	COUNTY	TOTAL SHEETS	SHEET NO.
301	24R	JO DAVIESS	594	503
			CONTRACT NO. 64B40	
ILLINOIS FED. AID PROJECT				

DATE	
BY	
FINAL SURVEY	SURVEYED
NOTE BOOK	PLOTTED
NO.	TEMPLATE
	AREAS CHECKED
	AREAS CHECKED

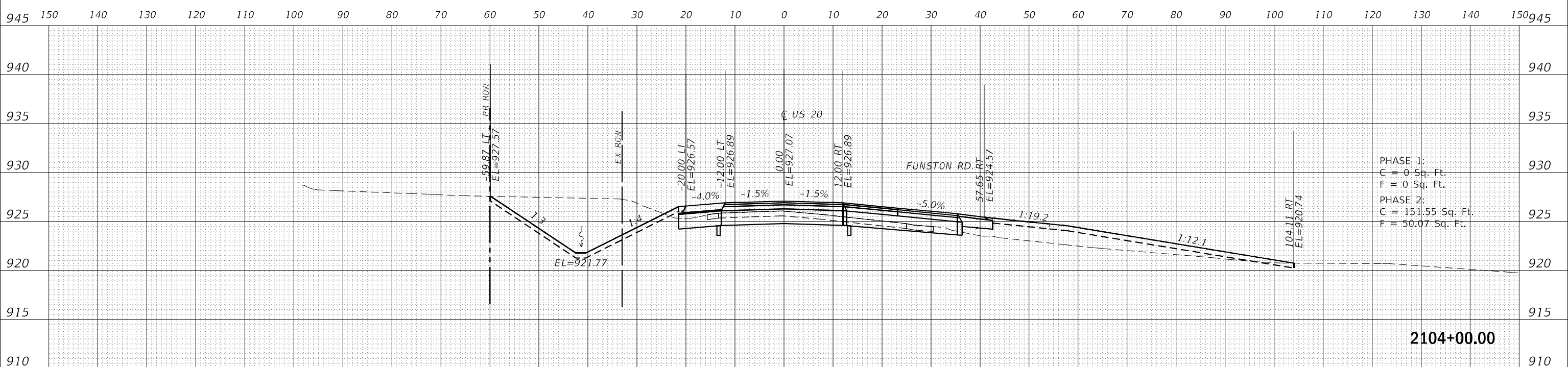
DATE	
BY	
ORIGINAL SURVEY	SURVEYED
NOTE BOOK	PLOTTED
NO.	TEMPLATE
	AREAS CHECKED
	AREAS CHECKED

MODEL: D:\mfrh
 FILE NAME: D:\Users\ah-w\benley\c\mstradfr-h\0\Documents\Transportation\Projects\130659.000 US 20 Station\CAD\Design\Conidor Model\1D-640-Cor-US-20-Cor.dwg



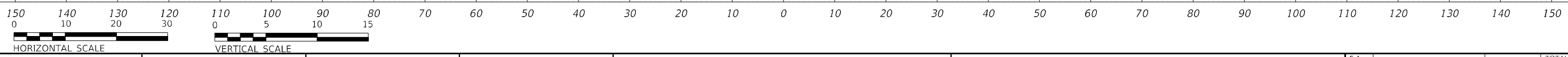
PHASE 1:
 C = 0 Sq. Ft.
 F = 0 Sq. Ft.
 PHASE 2:
 C = 159.84 Sq. Ft.
 F = 50.07 Sq. Ft.

2104+10.98



PHASE 1:
 C = 0 Sq. Ft.
 F = 0 Sq. Ft.
 PHASE 2:
 C = 151.55 Sq. Ft.
 F = 50.07 Sq. Ft.

2104+00.00



USER NAME	= Blomquist	DESIGNED	- MMW	REVISED	-
		DRAWN	- EME	REVISED	-
PLOT SCALE	= 20,0000' / in.	CHECKED	- MAW	REVISED	-
PLOT DATE	= 10/3/2022	DATE	- 04/14/2020	REVISED	-

STATE OF ILLINOIS
 DEPARTMENT OF TRANSPORTATION

CROSS SECTIONS
 US 20

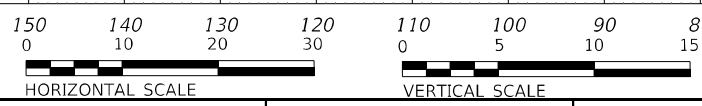
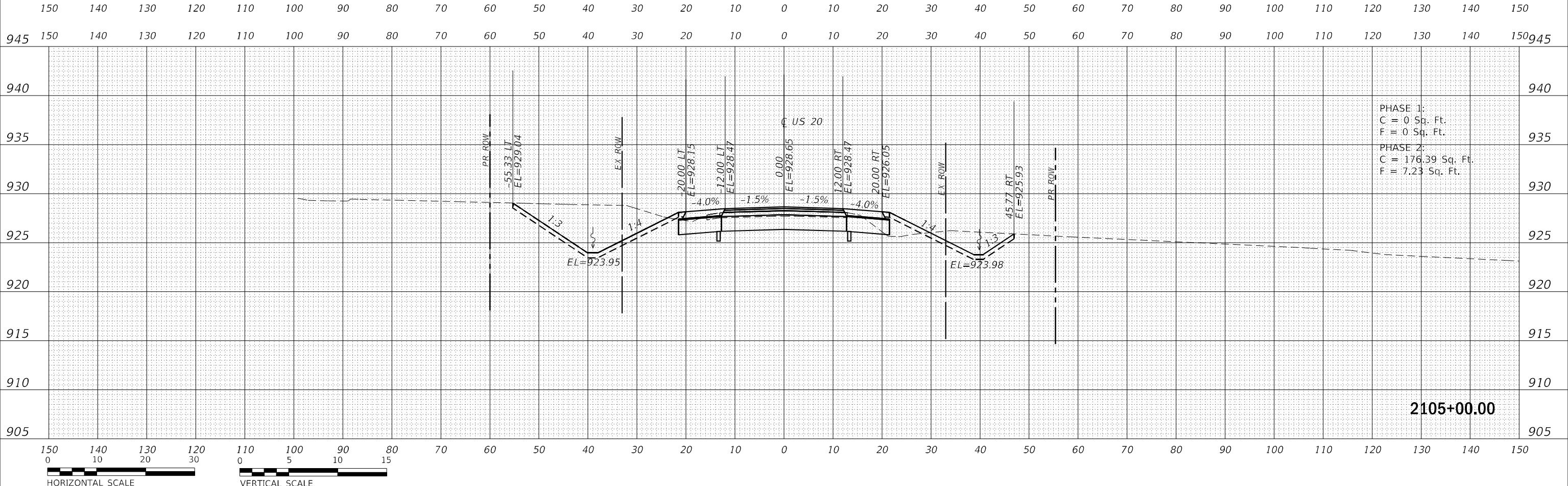
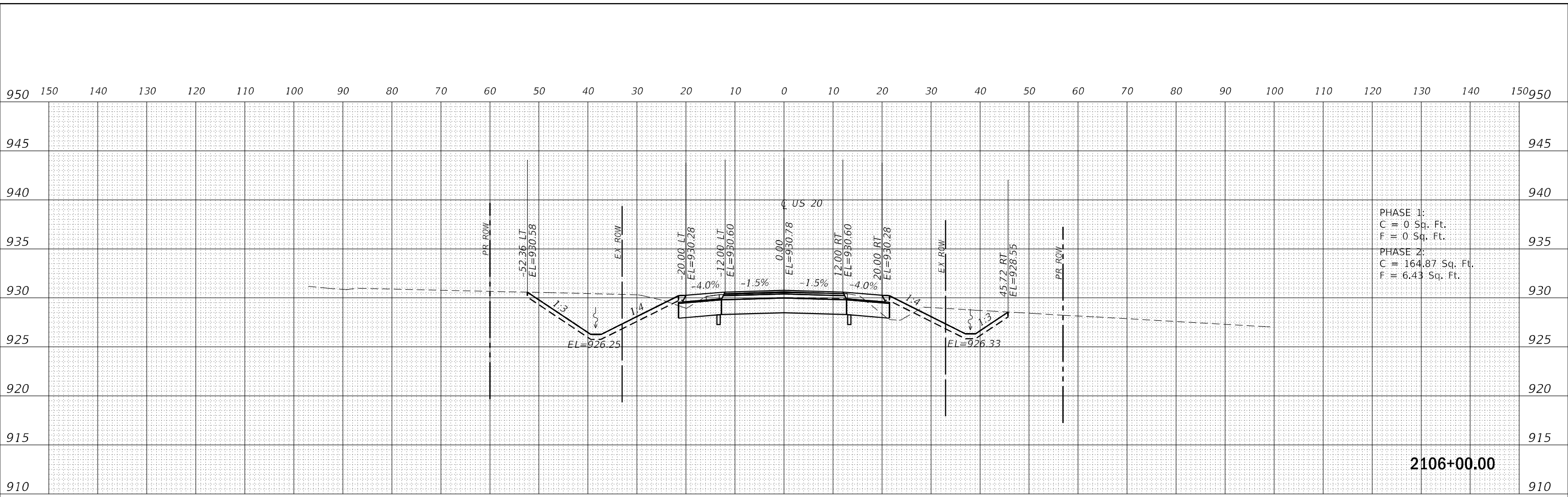
SCALE: SHEET OF SHEETS STA. 2104+00.00 TO STA. 2104+10.98

F.A. RTE.	SECTION	COUNTY	TOTAL SHEETS	SHEET NO.
301	24R	JO DAVIESS	594	504
			CONTRACT NO. 64B40	
ILLINOIS FED. AID PROJECT				

FINAL SURVEY NO.	SURVEYED	DATE
NOTE BOOK	PLOTTED	
AREAS CHECKED	TEMPLATE	
	AREAS	

ORIGINAL SURVEY NO.	SURVEYED	DATE
NOTE BOOK	PLOTTED	
AREAS CHECKED	TEMPLATE	
	AREAS	

MODEL: D:\mfrh\... FILE NAME: D:\mfrh\... PROJECTS\1130059.000 US 20 Station\CAD\Design\Comidor Modeling\24-694-Cor-US-20-5-Corin



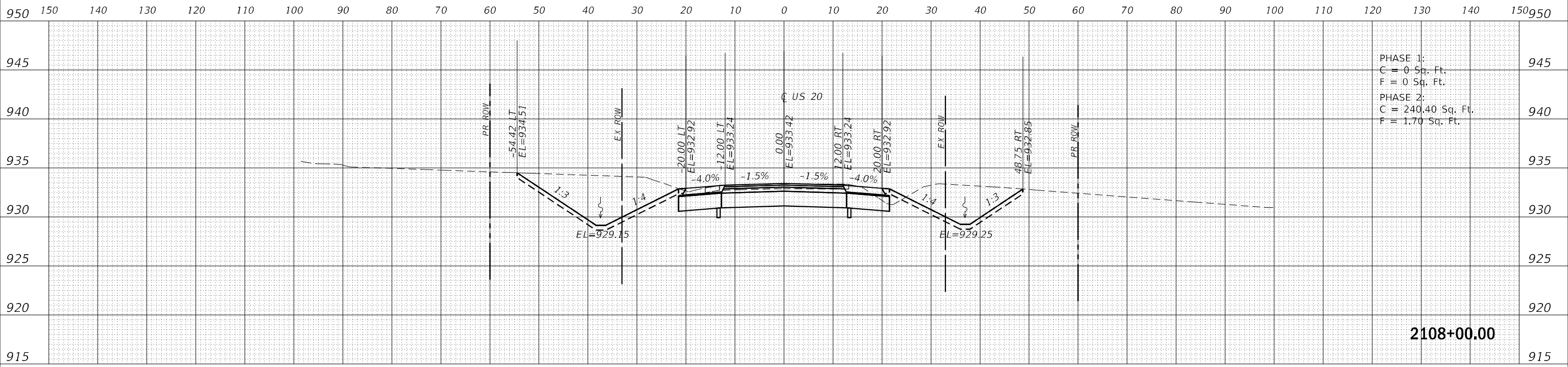
USER NAME = blomquist	DESIGNED - MMW	REVISED -
	DRAWN - EME	REVISED -
PLOT SCALE = 20.0000' / in.	CHECKED - MAW	REVISED -
PLOT DATE = 10/3/2022	DATE - 04/14/2020	REVISED -

STATE OF ILLINOIS
DEPARTMENT OF TRANSPORTATION

CROSS SECTIONS	
US 20	
SCALE:	SHEET OF SHEETS
STA. 2105+00.00 TO STA. 2106+00.00	

F.A. RTE.	SECTION	COUNTY	TOTAL SHEETS	SHEET NO.
301	24R	JO DAVIESS	594	505
			CONTRACT NO. 64B40	
ILLINOIS FED. AID PROJECT				

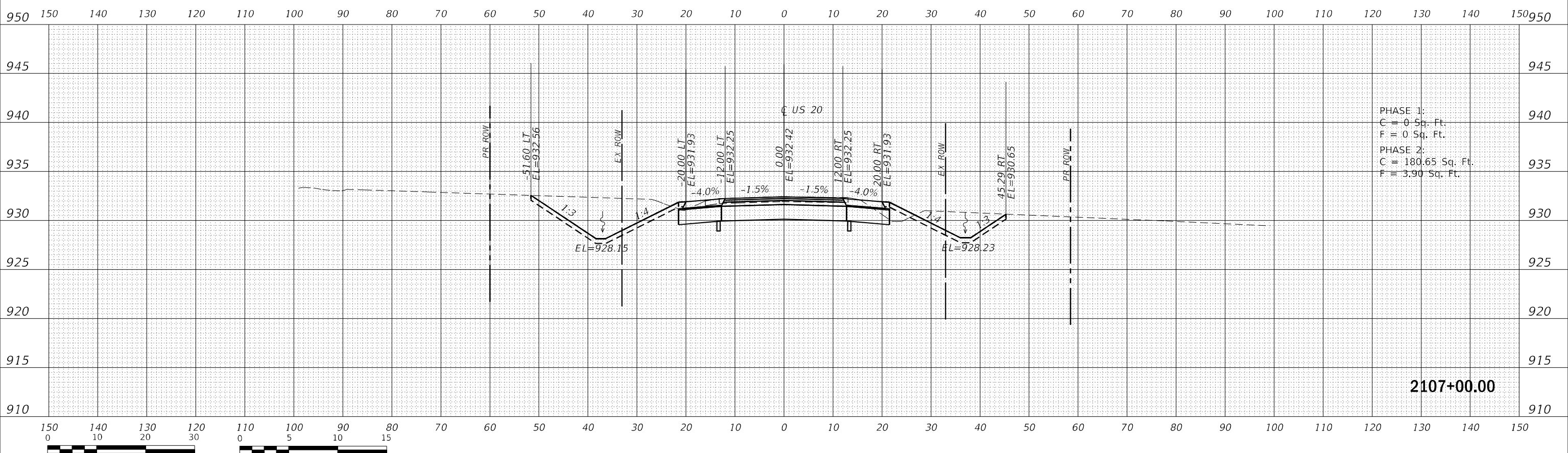
DATE	
BY	
FINAL SURVEY	
SURVEYED	
PLOTTED	
TEMPLATE	
NOTE BOOK	
AREAS CHECKED	
NO.	



PHASE 1:
C = 0 Sq. Ft.
F = 0 Sq. Ft.

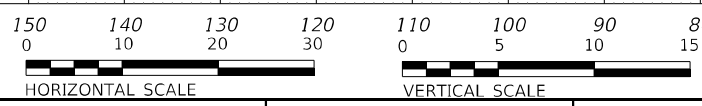
PHASE 2:
C = 240.40 Sq. Ft.
F = 1.70 Sq. Ft.

DATE	
BY	
ORIGINAL SURVEY	
SURVEYED	
PLOTTED	
TEMPLATE	
NOTE BOOK	
AREAS CHECKED	
NO.	



PHASE 1:
C = 0 Sq. Ft.
F = 0 Sq. Ft.

PHASE 2:
C = 180.65 Sq. Ft.
F = 3.90 Sq. Ft.



USER NAME	= Blomquist	DESIGNED	- MMW	REVISED	-
		DRAWN	- EME	REVISED	-
PLOT SCALE	= 20.0000' / in.	CHECKED	- MAW	REVISED	-
PLOT DATE	= 10/3/2022	DATE	- 04/14/2020	REVISED	-

STATE OF ILLINOIS
DEPARTMENT OF TRANSPORTATION

CROSS SECTIONS US 20			
SCALE:	SHEET	OF	SHEETS
STA. 2107+00.00 TO STA. 2108+00.00			

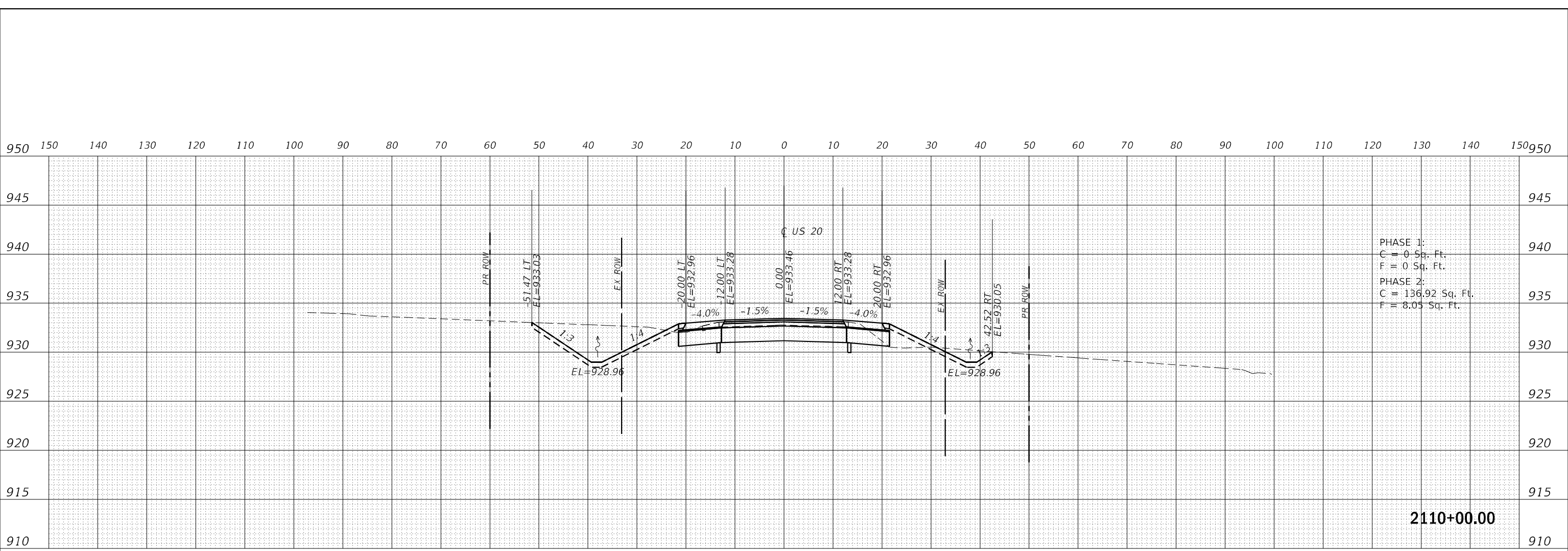
F.A. RTE.	SECTION	COUNTY	TOTAL SHEETS	SHEET NO.
301	24R	JO DAVIESS	594	506
				CONTRACT NO. 64B40
				ILLINOIS FED. AID PROJECT

MODEL: D:\msh\...
FILE NAME: p:\users\msh\...
PROJECT: I:\300595.000 US 20 Stockton\CAD\Design\Comidor Model\2107+00.00-2108+00.00.dwg

DATE	
BY	
FINAL SURVEY	SURVEYED
NOTE BOOK	PLOTTED
NO.	AREAS CHECKED

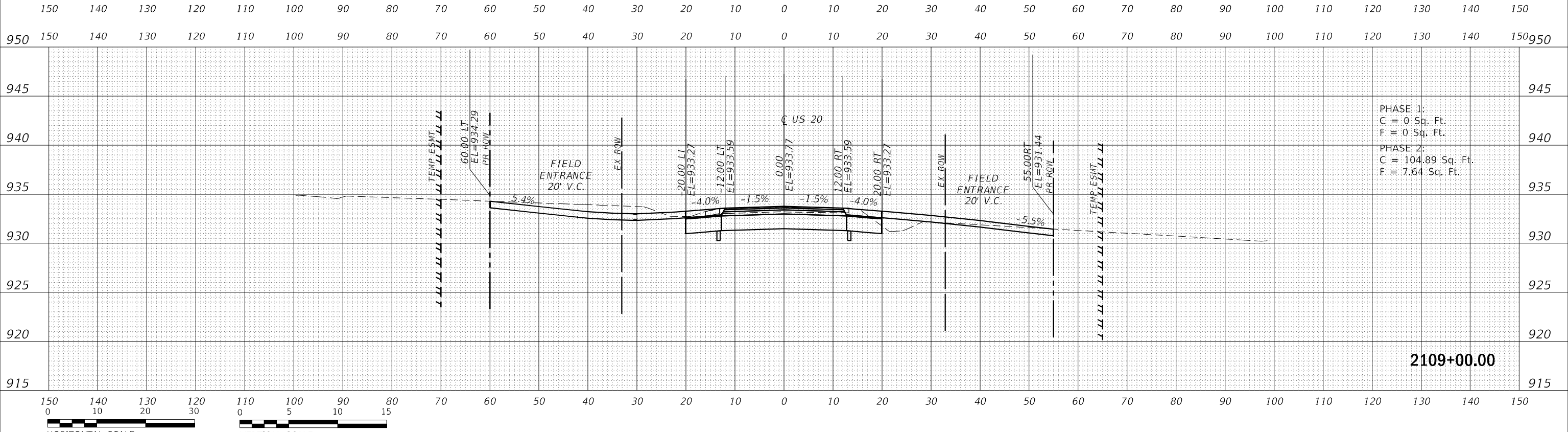
DATE	
BY	
ORIGINAL SURVEY	SURVEYED
NOTE BOOK	PLOTTED
NO.	AREAS CHECKED

MODEL: D:\mfrh
 FILE NAME: D:\Users\dmw\OneDrive\Documents\Transportation\Projects\130059.000 US 20 Station\CAD\Design\Corridor Model\1D-640-Cor-US-20-Cor.dgn



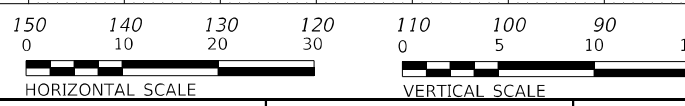
PHASE 1:
 C = 0 Sq. Ft.
 F = 0 Sq. Ft.
 PHASE 2:
 C = 136.92 Sq. Ft.
 F = 8.05 Sq. Ft.

2110+00.00



PHASE 1:
 C = 0 Sq. Ft.
 F = 0 Sq. Ft.
 PHASE 2:
 C = 104.89 Sq. Ft.
 F = 7.64 Sq. Ft.

2109+00.00



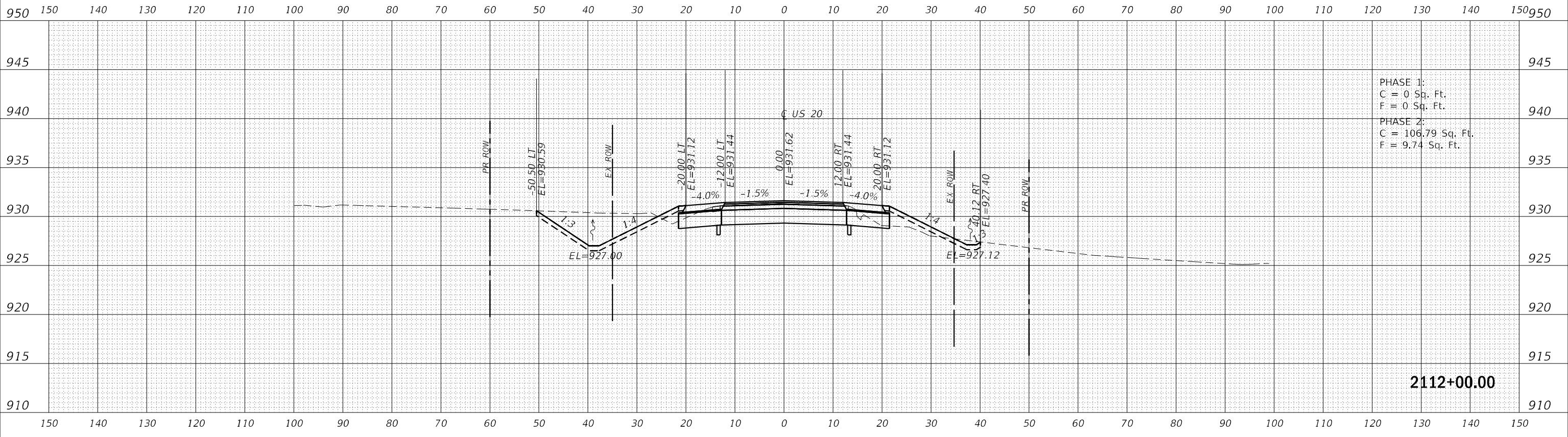
USER NAME	= dmw	DESIGNED	- MMW	REVISED	-
		DRAWN	- EME	REVISED	-
PLOT SCALE	= 20,0000' / in.	CHECKED	- MAW	REVISED	-
PLOT DATE	= 10/3/2022	DATE	- 04/14/2020	REVISED	-

STATE OF ILLINOIS
 DEPARTMENT OF TRANSPORTATION

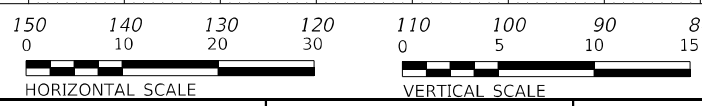
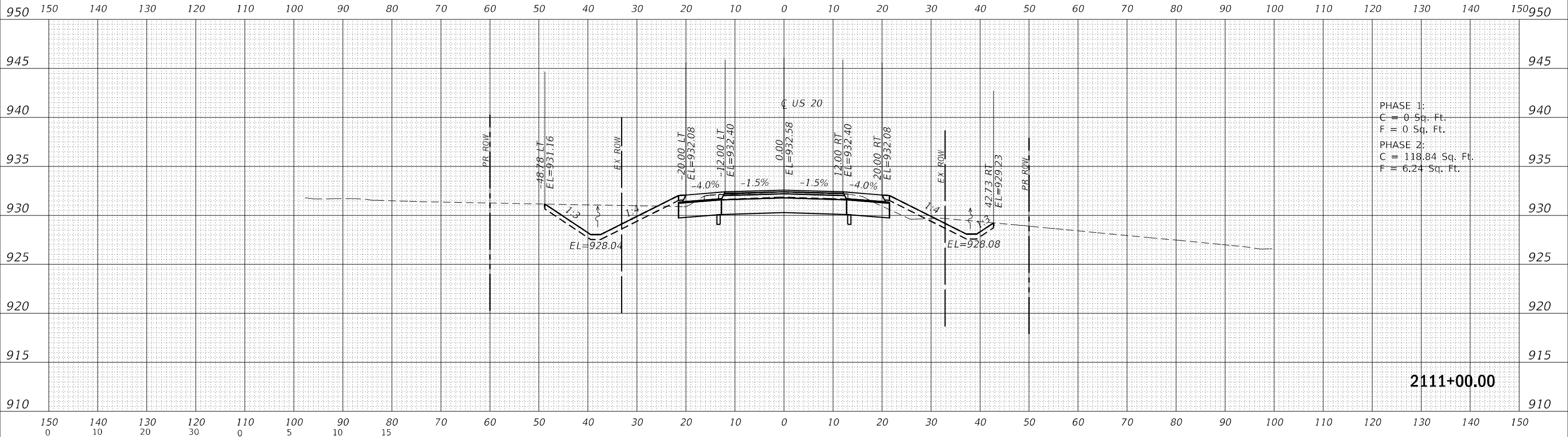
CROSS SECTIONS	
US 20	
SCALE:	SHEET OF SHEETS
STA. 2109+00.00 TO STA. 2110+00.00	

F.A. RTE.	SECTION	COUNTY	TOTAL SHEETS	SHEET NO.
301	24R	JO DAVIESS	594	507
			CONTRACT NO.	64B40
			ILLINOIS	FED. AID PROJECT

FINAL SURVEY NO.	SURVEYED	DATE
NOTE BOOK	PLOTTED	
AREAS CHECKED	TEMPLATE	
	AREAS	
	CHECKED	



ORIGINAL SURVEY NO.	SURVEYED	DATE
NOTE BOOK	PLOTTED	
AREAS CHECKED	TEMPLATE	
	AREAS	
	CHECKED	



USER NAME = B10miquim	DESIGNED - MMW	REVISED -
	DRAWN - EME	REVISED -
PLOT SCALE = 20,000' / in.	CHECKED - MAW	REVISED -
PLOT DATE = 10/3/2022	DATE - 04/14/2020	REVISED -

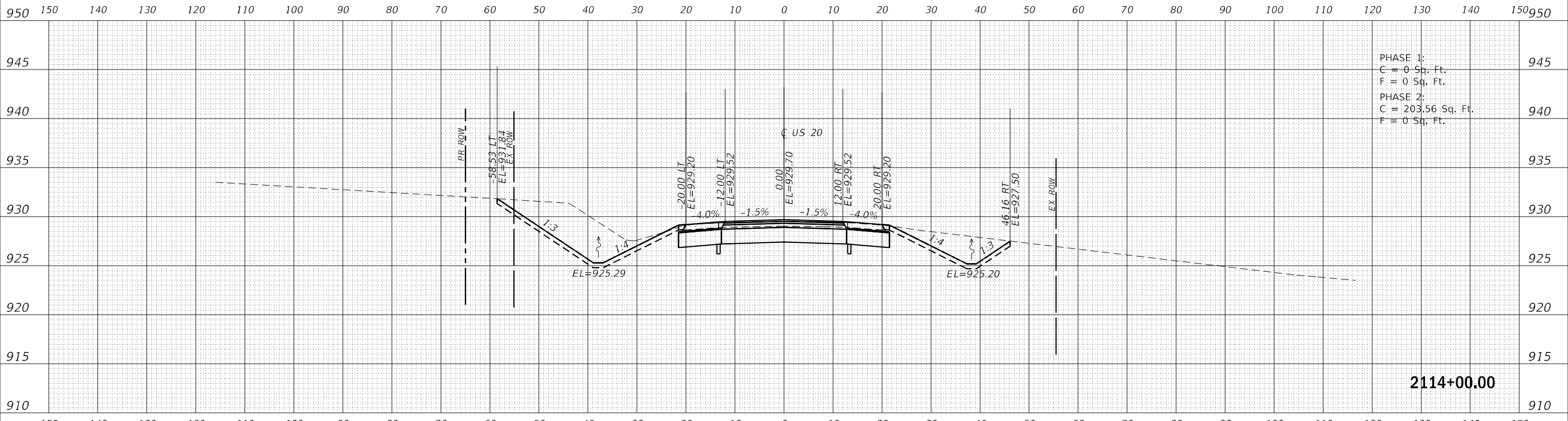
STATE OF ILLINOIS
DEPARTMENT OF TRANSPORTATION

CROSS SECTIONS US 20			
SCALE:	SHEET	OF	SHEETS
STA. 2111+00.00 TO STA. 2112+00.00			

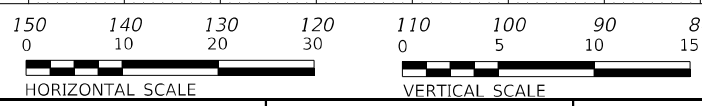
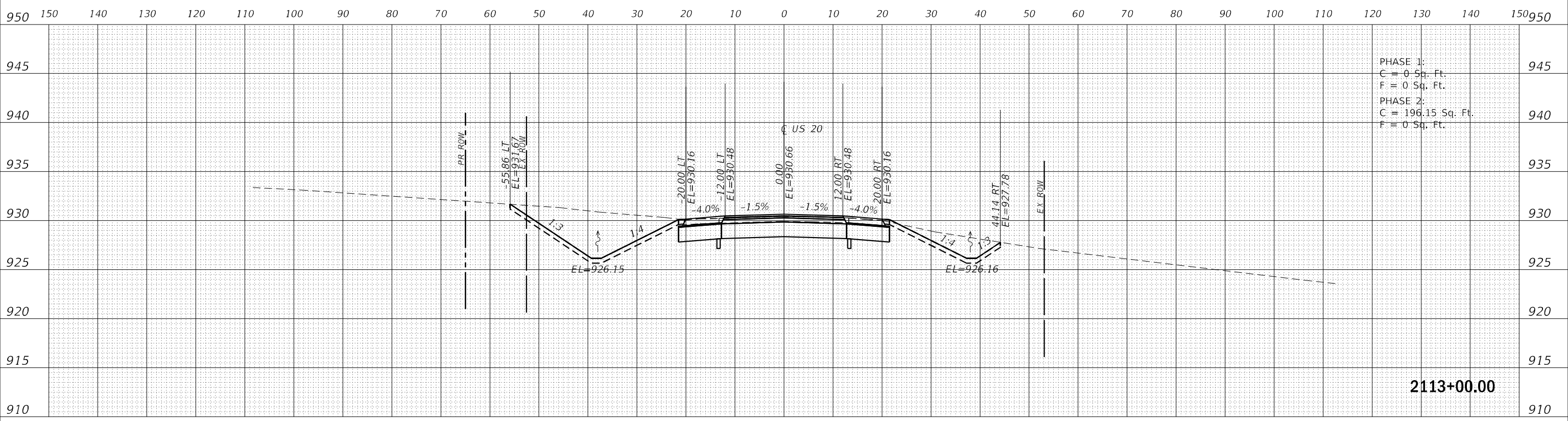
F.A. RTE.	SECTION	COUNTY	TOTAL SHEETS	SHEET NO.
301	24R	JO DAVIESS	594	508
				CONTRACT NO. 64B40
ILLINOIS FED. AID PROJECT				

MODEL: D:\mifit
FILE NAME: D:\Users\adm-w\benley\cmts\asdrf-bw\01\Documents\Transportation\Projects\130059.000 US 20 Station\CAD\Design\Comidor Modeling\02-6940-Cor-US-20-5-Corin

DATE	
BY	
FINAL SURVEY	SURVEYED
NOTE BOOK	PLOTTED
NO.	TEMPLATE
	AREAS CHECKED



DATE	
BY	
ORIGINAL SURVEY	SURVEYED
NOTE BOOK	PLOTTED
NO.	TEMPLATE
	AREAS CHECKED



USER NAME	= Blomquist	DESIGNED	- MMW	REVISED	-
		DRAWN	- EME	REVISED	-
PLOT SCALE	= 20,000' / in.	CHECKED	- MAW	REVISED	-
PLOT DATE	= 10/3/2022	DATE	- 04/14/2020	REVISED	-

STATE OF ILLINOIS
DEPARTMENT OF TRANSPORTATION

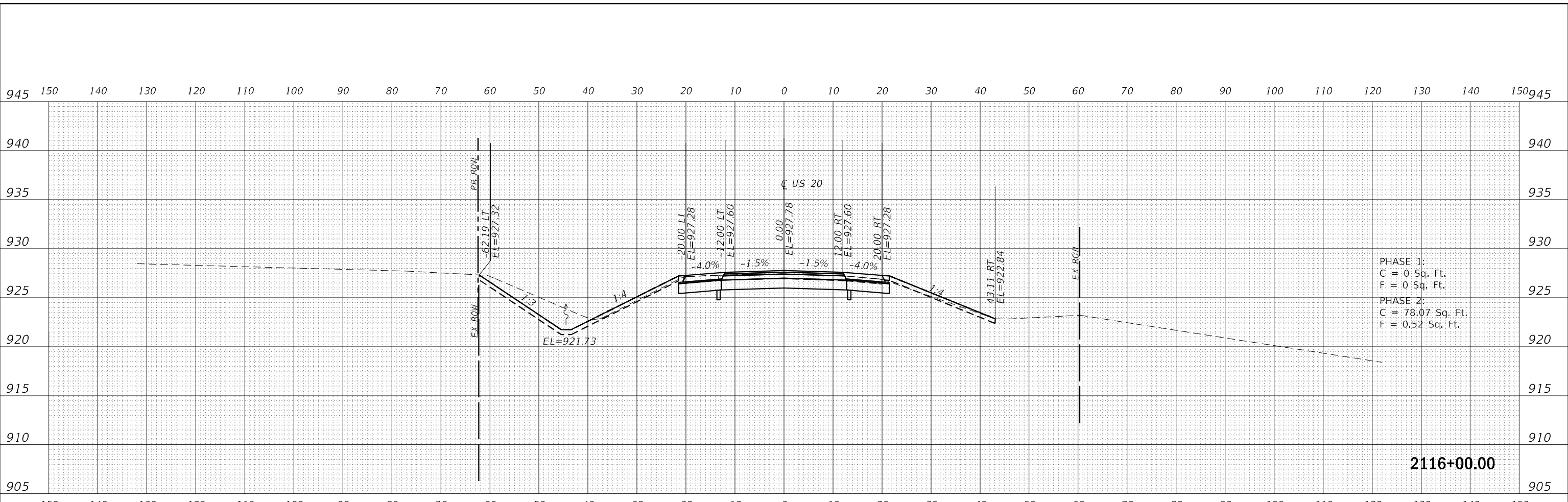
CROSS SECTIONS
US 20

SCALE: SHEET OF SHEETS STA. 2113+00.00 TO STA. 2114+00.00

F.A. RTE.	SECTION	COUNTY	TOTAL SHEETS	SHEET NO.
301	24R	JO DAVIESS	594	509
			CONTRACT NO.	64840
ILLINOIS FED. AID PROJECT				

MODEL: D:\mfr\...
FILE NAME: p:\us20\...
PROJECT: I:\30059.000 US 20 Stockton\CAD\Design\Comidor Model\2113+00.00-2114+00.00.dwg

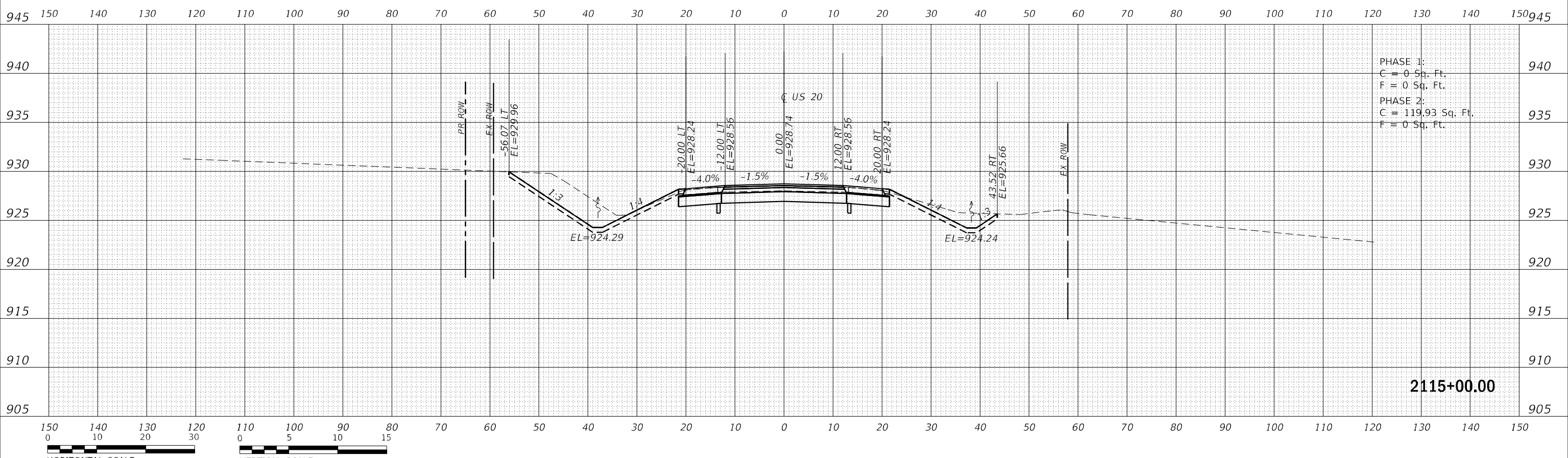
DATE	
BY	
FINAL SURVEY	SURVEYED
NOTE BOOK	PLOTTED
NO.	TEMPLATE
	AREAS CHECKED



PHASE 1:
C = 0 Sq. Ft.
F = 0 Sq. Ft.

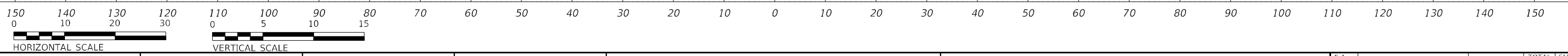
PHASE 2:
C = 78.07 Sq. Ft.
F = 0.52 Sq. Ft.

DATE	
BY	
ORIGINAL SURVEY	SURVEYED
NOTE BOOK	PLOTTED
NO.	TEMPLATE
	AREAS CHECKED



PHASE 1:
C = 0 Sq. Ft.
F = 0 Sq. Ft.

PHASE 2:
C = 119.93 Sq. Ft.
F = 0 Sq. Ft.



USER NAME	= Blomquist	DESIGNED	- MMW	REVISED	-
		DRAWN	- EME	REVISED	-
PLOT SCALE	= 20,0000' / in.	CHECKED	- MAW	REVISED	-
PLOT DATE	= 10/3/2022	DATE	- 04/14/2020	REVISED	-

STATE OF ILLINOIS
DEPARTMENT OF TRANSPORTATION

CROSS SECTIONS	
US 20	
SCALE:	SHEET OF SHEETS STA. 2115+00.00 TO STA. 2116+00.00

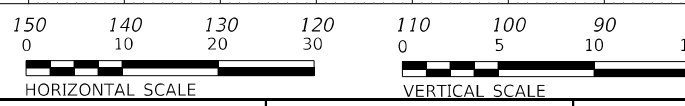
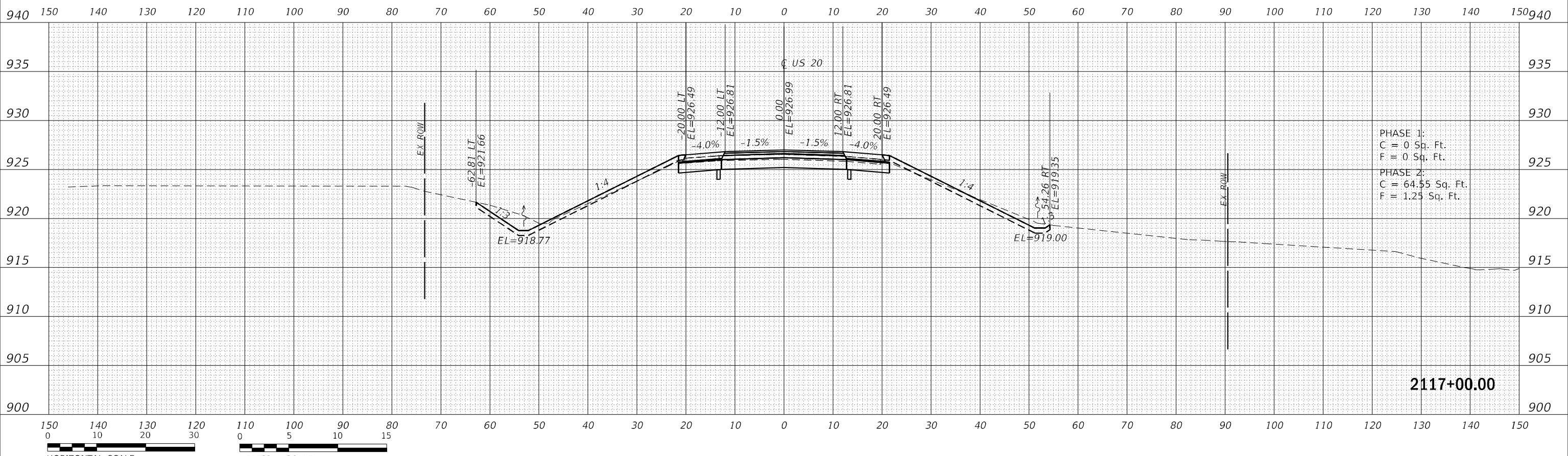
F.A. RTE.	SECTION	COUNTY	TOTAL SHEETS	SHEET NO.
301	24R	JO DAVIESS	594	510
			CONTRACT NO. 64B40	
ILLINOIS FED. AID PROJECT				

MODEL: Default
FILE NAME: p:\projects\10-2022\10-2022-000 US 20 Stockton\CAD\Design\Corridor_Morelling\2115+00.00-2116+00.00-2117+00.00.dwg

FINAL SURVEY NO.	SURVEYED PLOTTED AREAS CHECKED	BY	DATE

ORIGINAL SURVEY NO.	SURVEYED PLOTTED AREAS CHECKED	BY	DATE

MODEL: Definit
 FILE NAME: D:\Users\jdh-w\ Bentley\csm\asndr-hw\0\Documents\Transportation\Projects\130059.000 US 20 Station\CAD\Design\Comidor Modeling\DS-6940-Cor-US20-55-Corin



USER NAME = jdh-w	DESIGNED - MMW	REVISED -
PLOT SCALE = 20,0000 * / in.	DRAWN - EME	REVISED -
PLOT DATE = 10/3/2022	CHECKED - MAW	REVISED -
	DATE - 04/14/2020	REVISED -

**STATE OF ILLINOIS
 DEPARTMENT OF TRANSPORTATION**

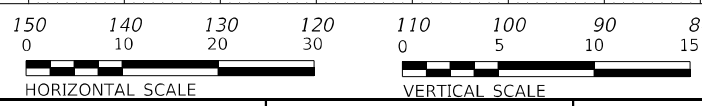
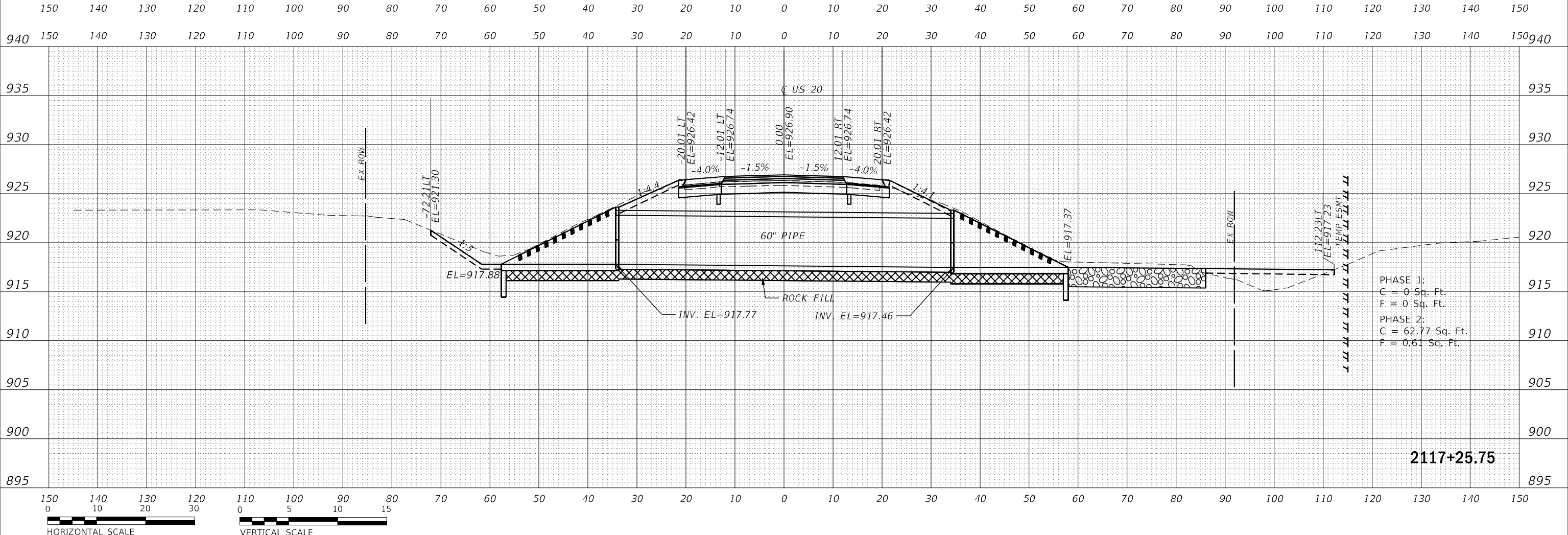
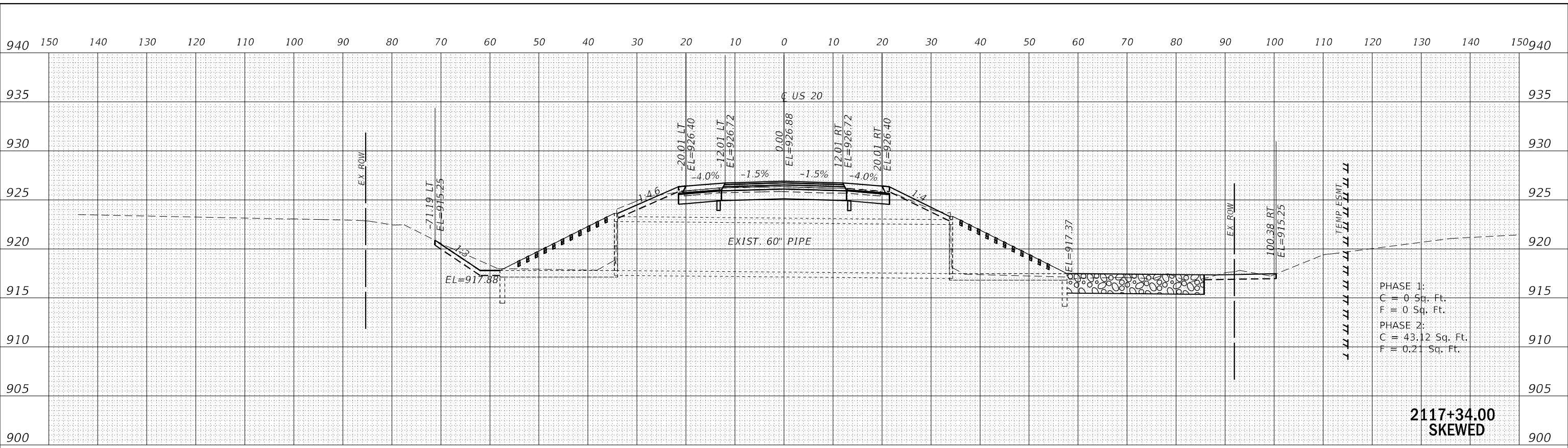
CROSS SECTIONS US 20			
SCALE:	SHEET	OF	SHEETS
			STA. 2117+00.00 TO STA. 2117+17.45

F.A. RTE.	SECTION	COUNTY	TOTAL SHEETS	SHEET NO.
301	24R	JO DAVIESS	594	511
			CONTRACT NO. 64B40	
ILLINOIS FED. AID PROJECT				

FINAL SURVEY NO.	SURVEYED	DATE
NOTE BOOK	PLOTTED	
AREAS CHECKED	TEMPLATE	
	AREAS CHECKED	

ORIGINAL SURVEY NO.	SURVEYED	DATE
NOTE BOOK	PLOTTED	
AREAS CHECKED	TEMPLATE	
	AREAS CHECKED	

MODEL: D:\mfr\h...
 FILE NAME: D:\mfr\h...
 PROJECT: 2017 US 20 Skewed
 USER: C:\Users\mfr\Documents\Projects\2017 US 20 Skewed\2017 US 20 Skewed.dwg
 DATE: 10/3/2022



USER NAME = mfr	DESIGNED - MMW	REVISED -
	DRAWN - EME	REVISED -
PLOT SCALE = 20,0000' / in.	CHECKED - MAW	REVISED -
PLOT DATE = 10/3/2022	DATE - 04/14/2020	REVISED -

STATE OF ILLINOIS
 DEPARTMENT OF TRANSPORTATION

SCALE:	SHEET	OF	SHEETS	STA. 2117+25.75 TO STA. 2117+34.00
--------	-------	----	--------	------------------------------------

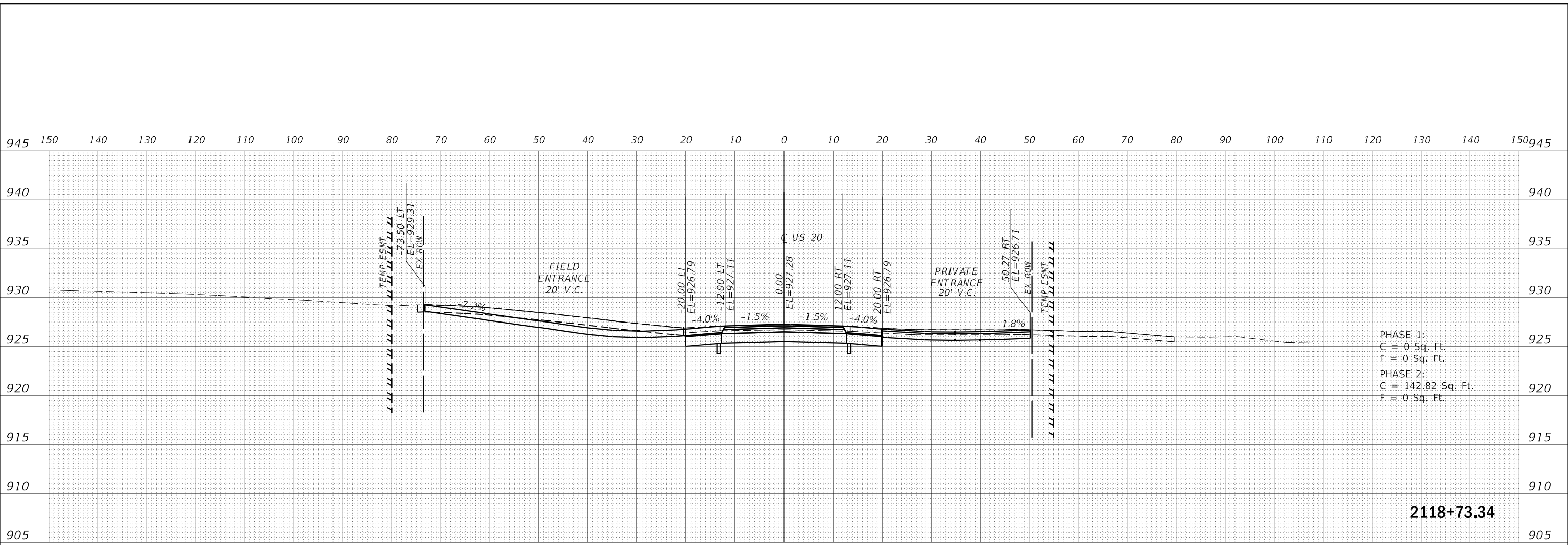
CROSS SECTIONS
 US 20

F.A. RTE.	SECTION	COUNTY	TOTAL SHEETS	SHEET NO.
301	24R	JO DAVIESS	594	512
			CONTRACT NO. 64B40	
ILLINOIS FED. AID PROJECT				

DATE	
BY	
FINAL SURVEY	SURVEYED
NOTE BOOK	PLOTTED
NO.	TEMPLATE
	AREAS CHECKED

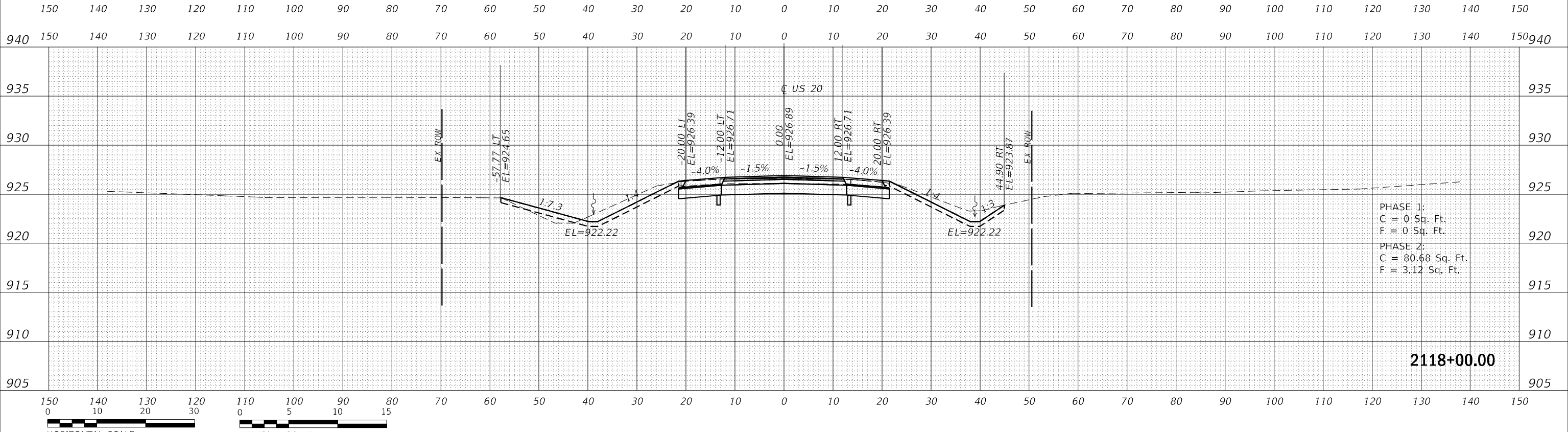
DATE	
BY	
ORIGINAL SURVEY	SURVEYED
NOTE BOOK	PLOTTED
NO.	TEMPLATE
	AREAS CHECKED

MODEL: D:\mfr\h... FILE NAME: D:\mfr\h... 20 Station: C:\D:\Design\Conductor Modeling\204-640-Cor-US-20-Cor.dwg



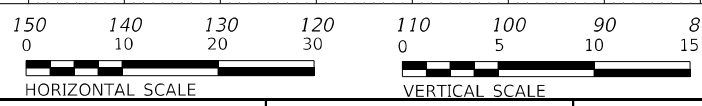
PHASE 1:
C = 0 Sq. Ft.
F = 0 Sq. Ft.
PHASE 2:
C = 142.82 Sq. Ft.
F = 0 Sq. Ft.

2118+73.34



PHASE 1:
C = 0 Sq. Ft.
F = 0 Sq. Ft.
PHASE 2:
C = 80.68 Sq. Ft.
F = 3.12 Sq. Ft.

2118+00.00



USER NAME	= B10miquim	DESIGNED	- MMW	REVISED	-
		DRAWN	- EME	REVISED	-
PLOT SCALE	= 20,0000' / in.	CHECKED	- MAW	REVISED	-
PLOT DATE	= 10/3/2022	DATE	- 04/14/2020	REVISED	-

STATE OF ILLINOIS
DEPARTMENT OF TRANSPORTATION

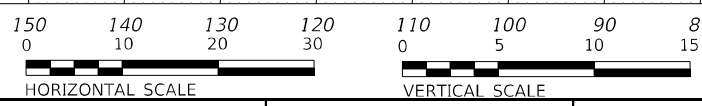
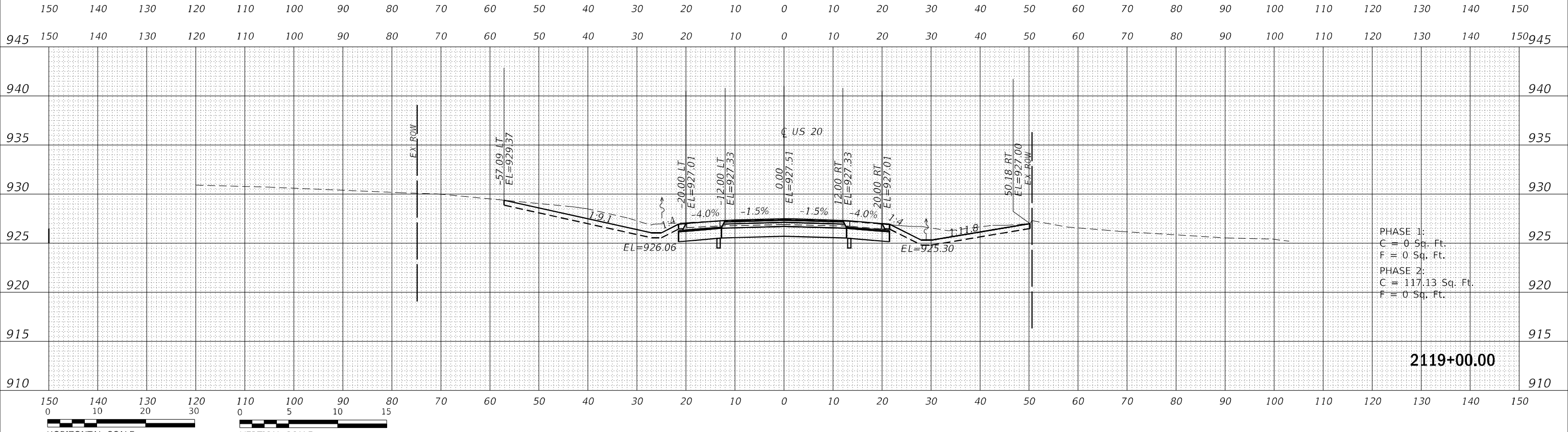
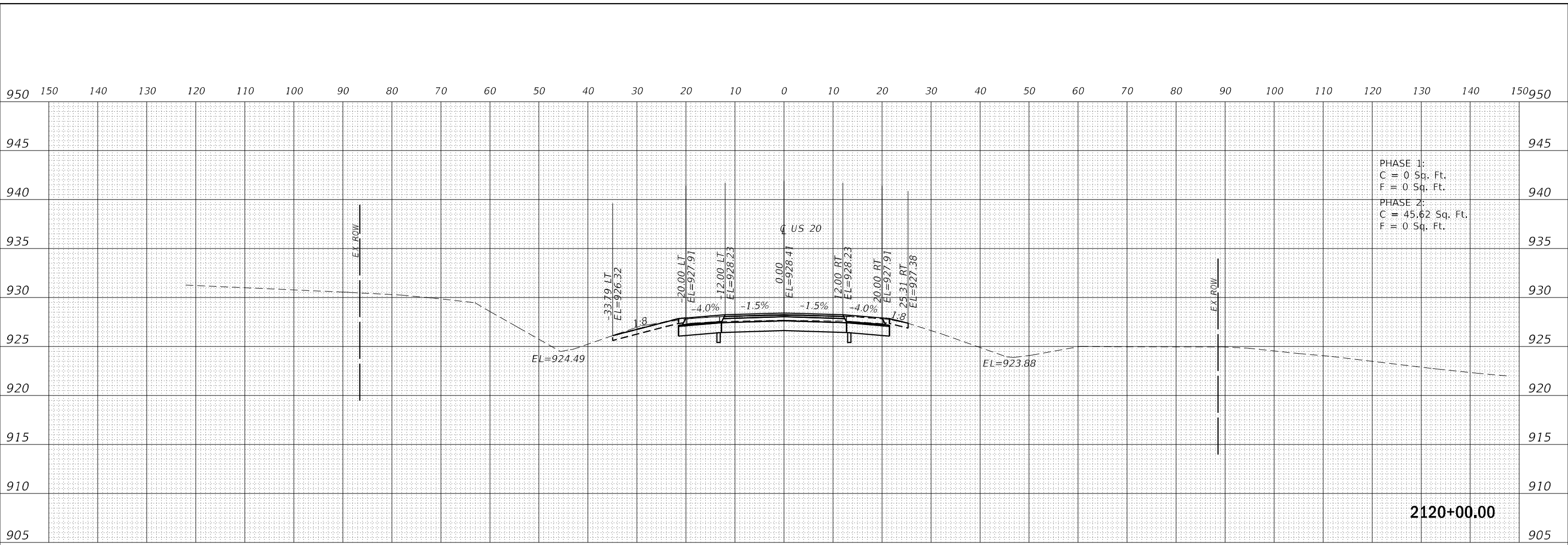
CROSS SECTIONS US 20			
SCALE:	SHEET	OF	SHEETS
			STA. 2118+00.00 TO STA. 2118+73.34

F.A. RTE.	SECTION	COUNTY	TOTAL SHEETS	SHEET NO.
301	24R	JO DAVIESS	594	513
			CONTRACT NO.	64840
ILLINOIS FED. AID PROJECT				

DATE	
BY	
SURVEYED	
PLOTTED	
TEMPLATE	
AREAS CHECKED	
FINAL SURVEY	
NOTE BOOK	
NO.	

DATE	
BY	
SURVEYED	
PLOTTED	
TEMPLATE	
AREAS CHECKED	
ORIGINAL SURVEY	
NOTE BOOK	
NO.	

MODEL: D:\mfrh
 FILE NAME: p:\projects\pva\benley.com\roadh-pva\0\Documents\Transportation\Projects\130959.000 US 20 Stockton\CAD\Design\Corridor Modeling\2119+00.00-2120+00.00-Corridor



USER NAME	= Blomquist	DESIGNED	- MMW	REVISED	-
		DRAWN	- EME	REVISED	-
PLOT SCALE	= 20.0000' / in.	CHECKED	- MAW	REVISED	-
PLOT DATE	= 10/3/2022	DATE	- 04/14/2020	REVISED	-

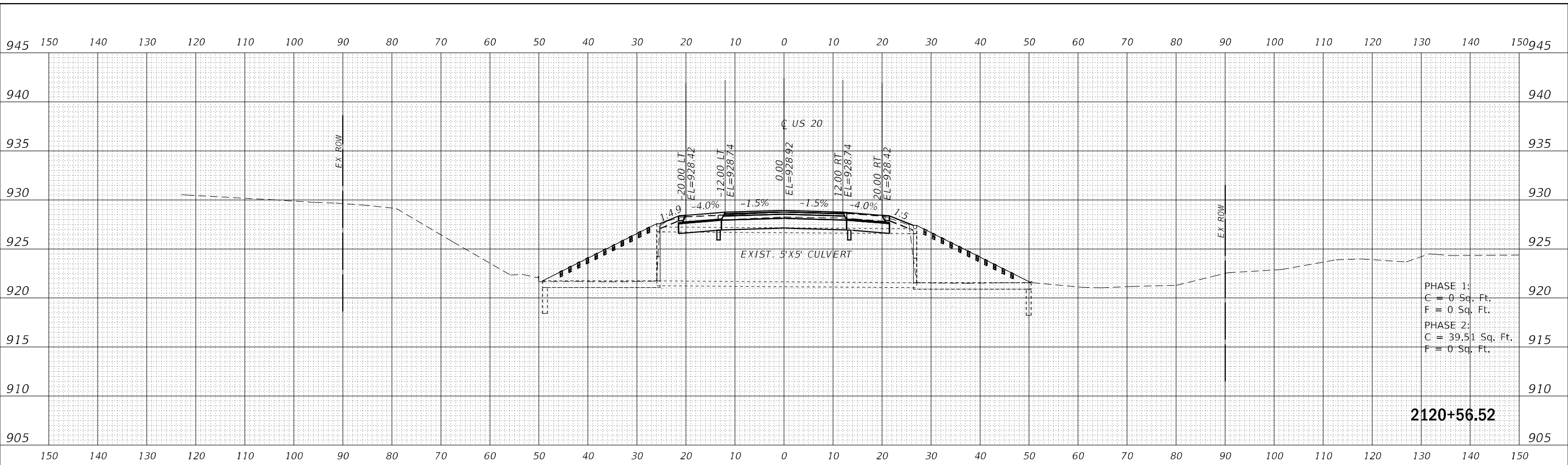
STATE OF ILLINOIS
 DEPARTMENT OF TRANSPORTATION

SCALE:	SHEET	OF	SHEETS	STA. 2119+00.00 TO STA. 2120+00.00
--------	-------	----	--------	------------------------------------

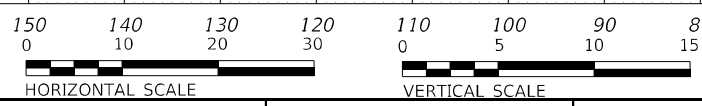
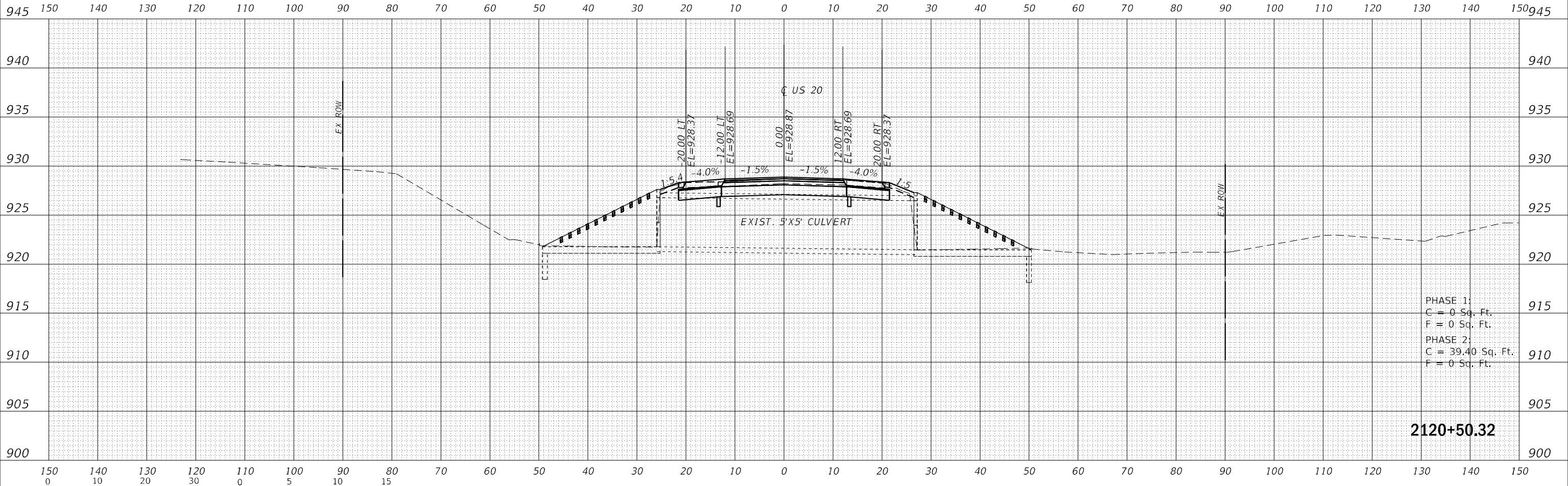
CROSS SECTIONS
 US 20

F.A. RTE.	SECTION	COUNTY	TOTAL SHEETS	SHEET NO.
301	24R	JO DAVIESS	594	514
			CONTRACT NO.	64840
		ILLINOIS	FED. AID PROJECT	

FINAL SURVEY NO.	SURVEYED	DATE
NOTE BOOK	PLOTTED	BY
AREAS CHECKED	TEMPLATE	
	AREAS CHECKED	



ORIGINAL SURVEY NO.	SURVEYED	DATE
NOTE BOOK	PLOTTED	BY
AREAS CHECKED	TEMPLATE	
	AREAS CHECKED	



USER NAME =	DESIGNED -	REVISIONS
MMW	MMW	
	DRAWN -	REVISIONS
	EME	
PLOT SCALE = 20,0000' / in.	CHECKED -	REVISIONS
	MAW	
PLOT DATE = 10/3/2022	DATE -	REVISIONS
	04/14/2020	

STATE OF ILLINOIS
DEPARTMENT OF TRANSPORTATION

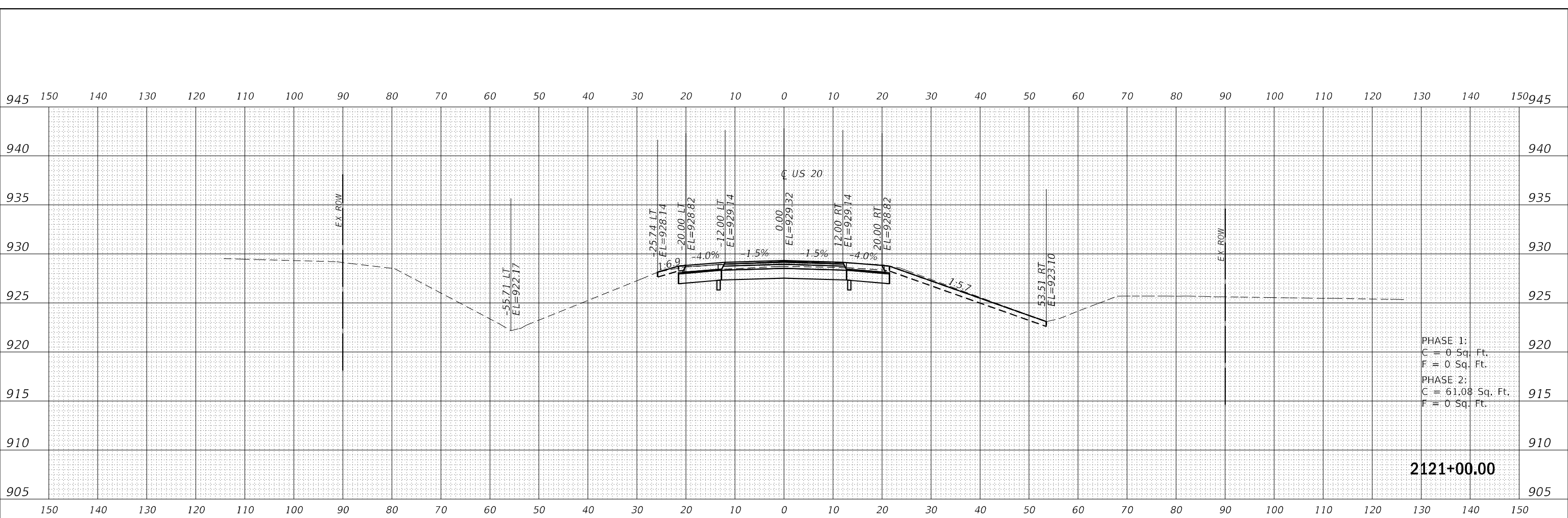
CROSS SECTIONS
US 20

SCALE: SHEET OF SHEETS STA. 2120+50.32 TO STA. 2120+56.52

F.A. RTE.	SECTION	COUNTY	TOTAL SHEETS	SHEET NO.
301	24R	JO DAVIESS	594	515
			CONTRACT NO.	64840
ILLINOIS FED. AID PROJECT				

MODEL: Definit FILE NAME: D:\Users\jdh-w\ Bentley\workspace\2120+50.32\2120+50.32\2120+50.32.dwg

DATE	
BY	
FINAL SURVEY	SURVEYED
NOTE BOOK	PLOTTED
NO.	TEMPLATE
	AREAS CHECKED
	AREAS CHECKED

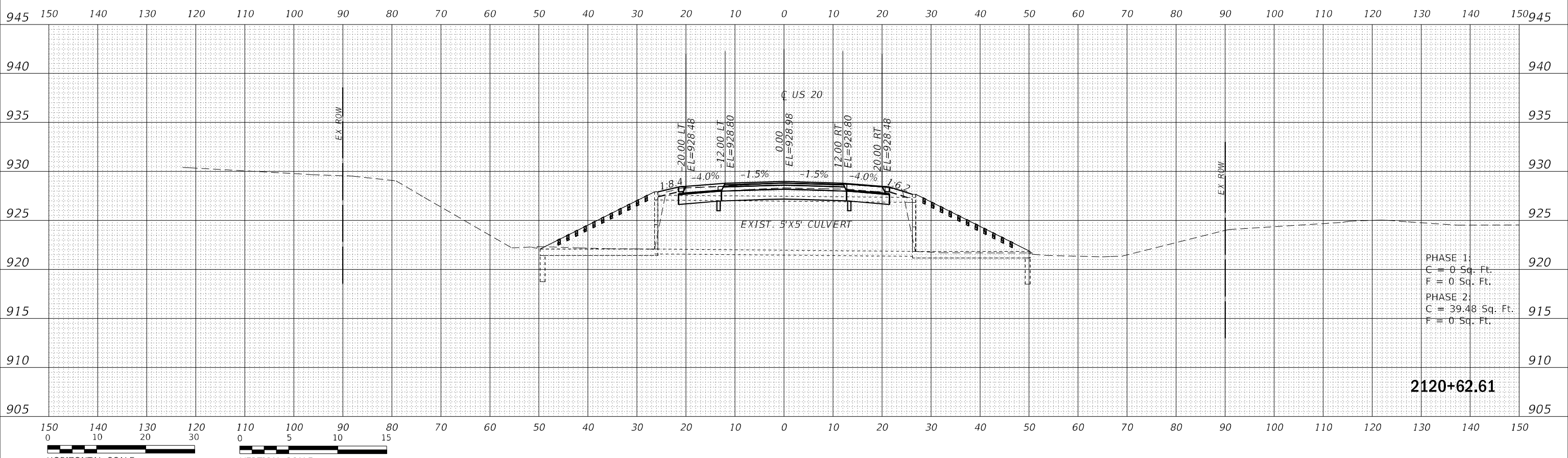


PHASE 1:
C = 0 Sq. Ft.
F = 0 Sq. Ft.

PHASE 2:
C = 61.08 Sq. Ft.
F = 0 Sq. Ft.

2121+00.00

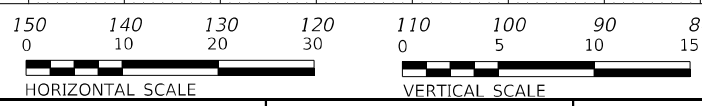
DATE	
BY	
ORIGINAL SURVEY	SURVEYED
NOTE BOOK	PLOTTED
NO.	TEMPLATE
	AREAS CHECKED
	AREAS CHECKED



PHASE 1:
C = 0 Sq. Ft.
F = 0 Sq. Ft.

PHASE 2:
C = 39.48 Sq. Ft.
F = 0 Sq. Ft.

2120+62.61



USER NAME	= Blomquist	DESIGNED	- MMW	REVISED	-
		DRAWN	- EME	REVISED	-
PLOT SCALE	= 20,0000' / in.	CHECKED	- MAW	REVISED	-
PLOT DATE	= 10/3/2022	DATE	- 04/14/2020	REVISED	-

**STATE OF ILLINOIS
DEPARTMENT OF TRANSPORTATION**

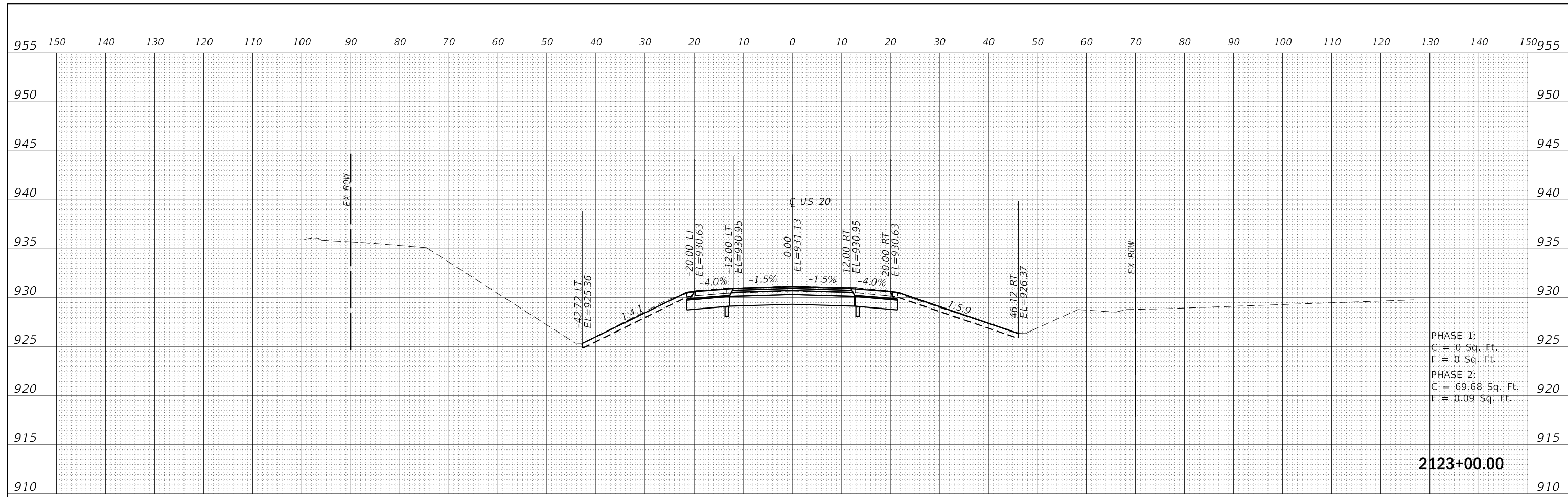
**CROSS SECTIONS
US 20**

SCALE: SHEET OF SHEETS STA. 2120+62.61 TO STA. 2121+00.00

F.A. RTE.	SECTION	COUNTY	TOTAL SHEETS	SHEET NO.
301	24R	JO DAVIESS	594	516
			CONTRACT NO.	64840
ILLINOIS FED. AID PROJECT				

MODEL: D:\mfr\... FILE NAME: p:\us20\... PROJECTS\1130059\000 US 20 Stockton\CAD\Design\Comdor Modeling\24R\24R-Cross-Sections-Corin

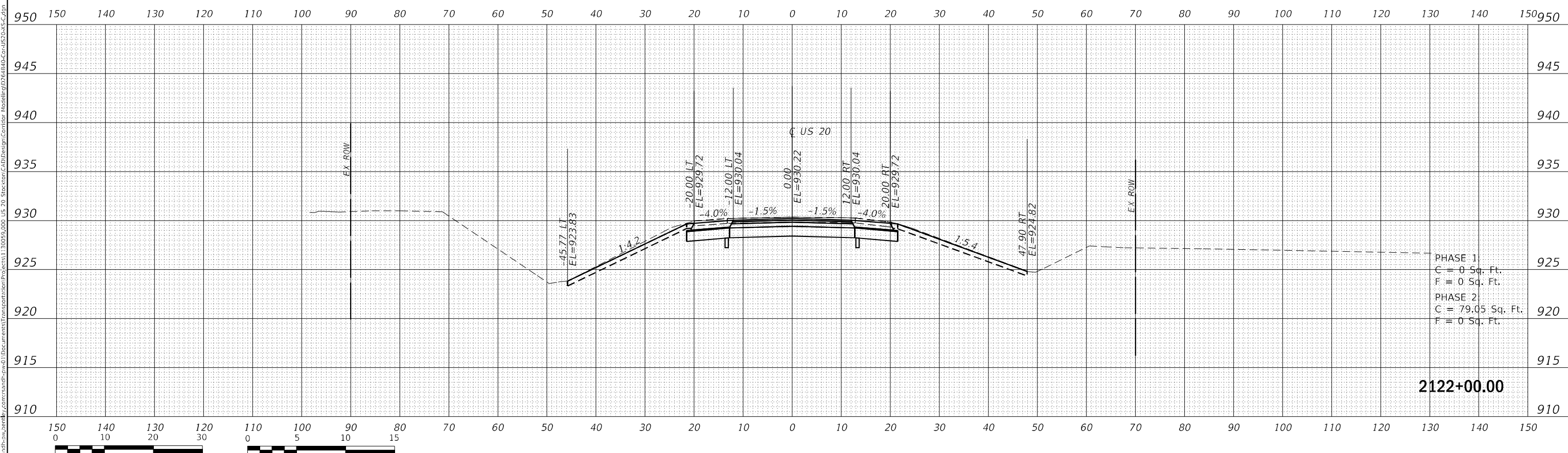
FINAL SURVEY NO.	SURVEYED	DATE
NOTE BOOK	PLOTTED	
AREAS CHECKED	TEMPLATE	
	AREAS CHECKED	



PHASE 1:
C = 0 Sq. Ft.
F = 0 Sq. Ft.
PHASE 2:
C = 69.68 Sq. Ft.
F = 0.09 Sq. Ft.

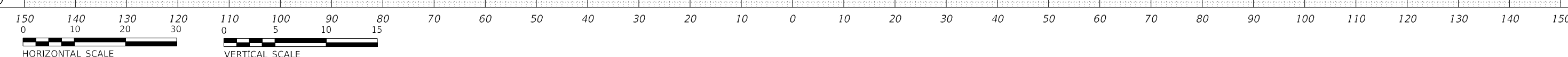
2123+00.00

ORIGINAL SURVEY NO.	SURVEYED	DATE
NOTE BOOK	PLOTTED	
AREAS CHECKED	TEMPLATE	
	AREAS CHECKED	



PHASE 1:
C = 0 Sq. Ft.
F = 0 Sq. Ft.
PHASE 2:
C = 79.05 Sq. Ft.
F = 0 Sq. Ft.

2122+00.00



USER NAME = blomquist	DESIGNED - MMW	REVISED -
	DRAWN - EME	REVISED -
PLOT SCALE = 20,000' / in.	CHECKED - MAW	REVISED -
PLOT DATE = 10/3/2022	DATE - 04/14/2020	REVISED -

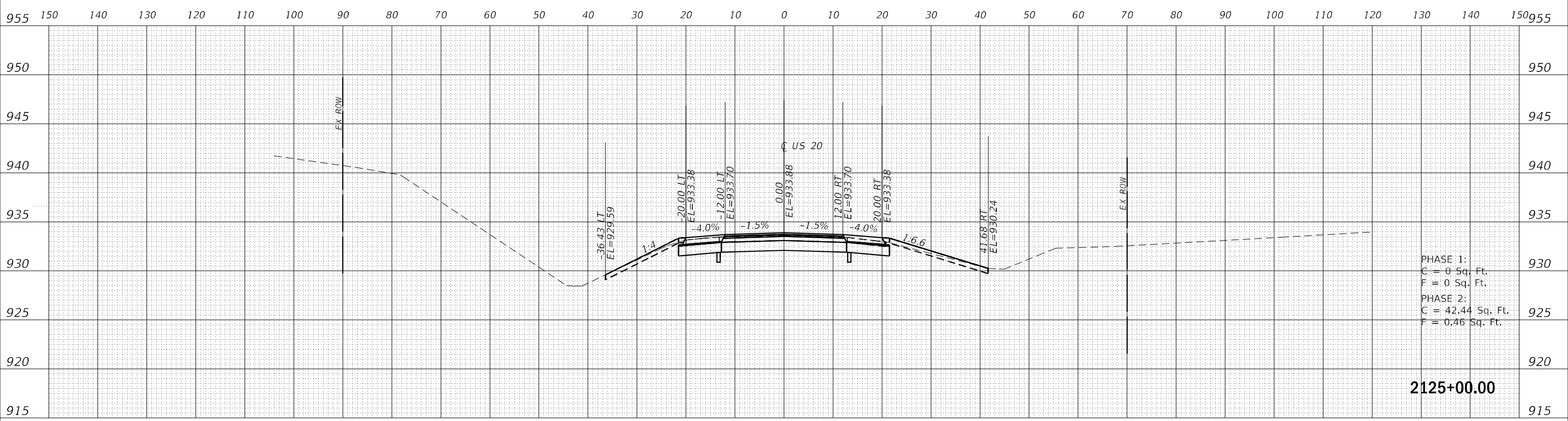
STATE OF ILLINOIS
DEPARTMENT OF TRANSPORTATION

CROSS SECTIONS	
US 20	
SCALE:	SHEET OF SHEETS
STA. 2122+00.00 TO STA. 2123+00.00	

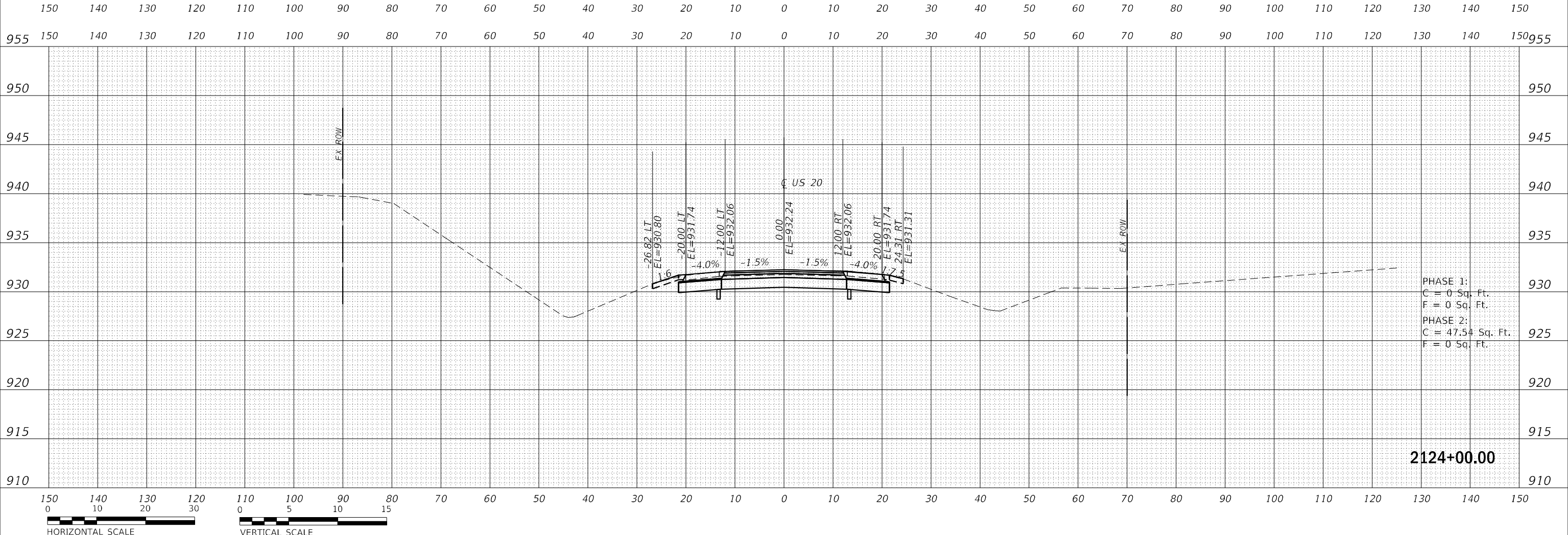
F.A. RTE.	SECTION	COUNTY	TOTAL SHEETS	SHEET NO.
301	24R	JO DAVIESS	594	517
			CONTRACT NO.	64B40
ILLINOIS FED. AID PROJECT				

MODEL: Definit
FILE NAME: D:\Users\blomquist\Documents\Projects\2122+00 US 20 Station\CAD\Design\Corridor Model\2122+00 US 20 Station\2122+00.00.dwg

FINAL SURVEY NO.	SURVEYED	BY	DATE
NOTE BOOK	PLOTTED		
AREAS CHECKED	TEMPLATE		
	AREAS CHECKED		



ORIGINAL SURVEY NO.	SURVEYED	BY	DATE
NOTE BOOK	PLOTTED		
AREAS CHECKED	TEMPLATE		
	AREAS CHECKED		



USER NAME =	DESIGNED -	REVISIED -
MMW	MMW	
	DRAWN -	REVISIED -
	EME	
PLOT SCALE = 20,0000' / in.	CHECKED -	REVISIED -
	MAW	
PLOT DATE = 10/3/2022	DATE -	REVISIED -
	04/14/2020	

**STATE OF ILLINOIS
DEPARTMENT OF TRANSPORTATION**

**CROSS SECTIONS
US 20**

SCALE: SHEET OF SHEETS STA. 2124+00.00 TO STA. 2125+00.00

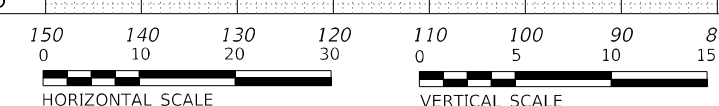
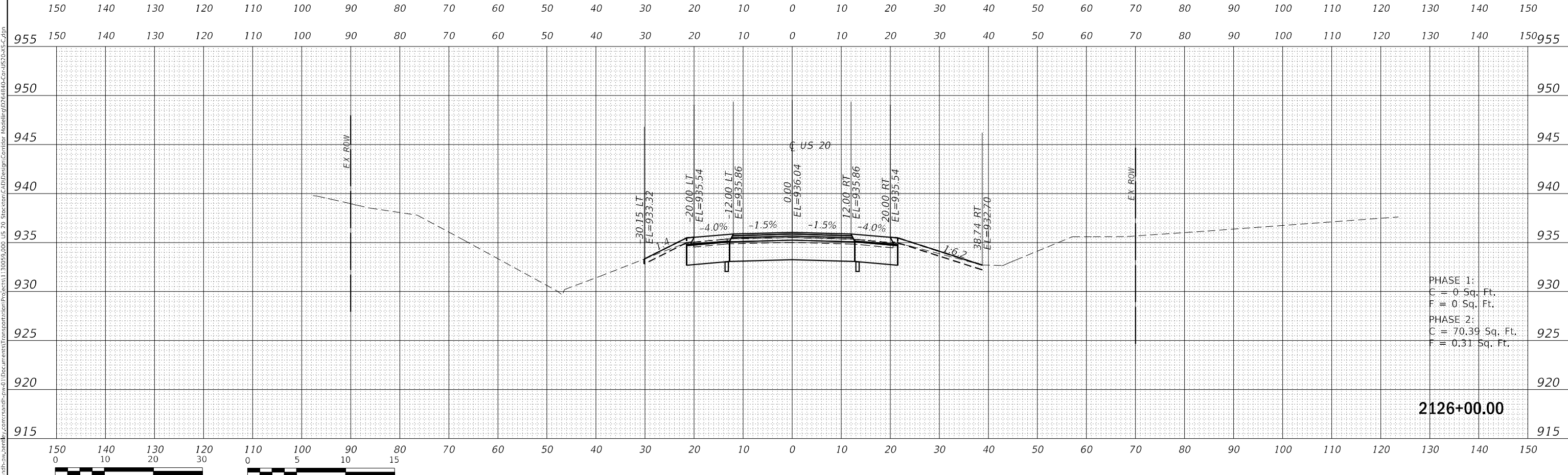
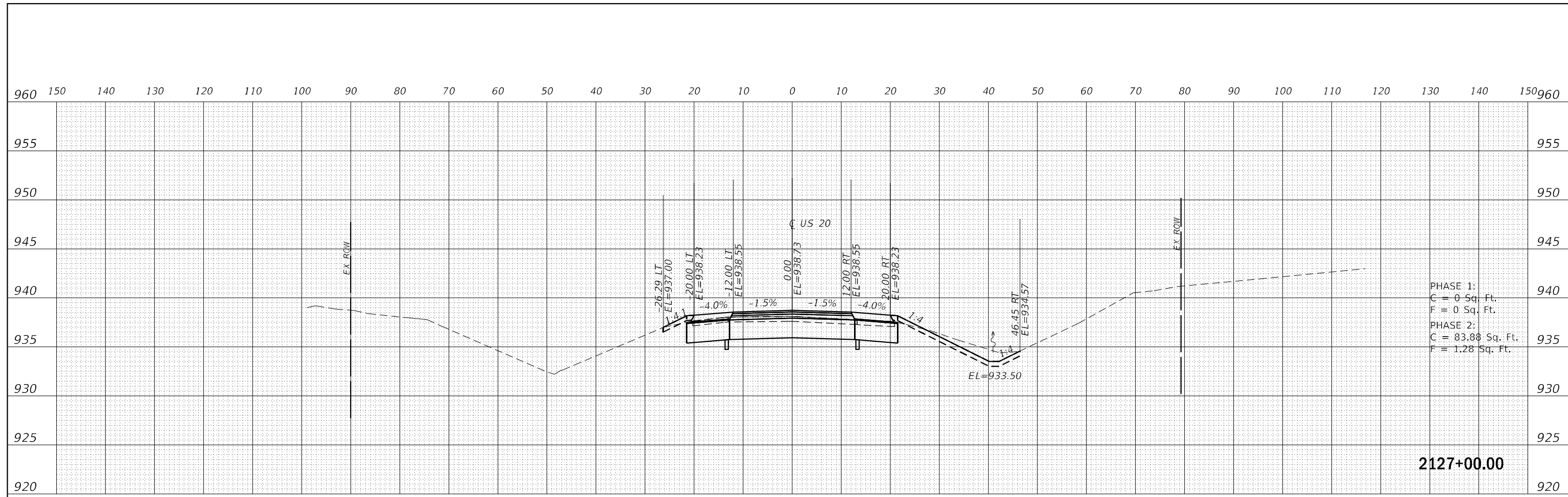
F.A. RTE.	SECTION	COUNTY	TOTAL SHEETS	SHEET NO.
301	24R	JO DAVIESS	594	518
		CONTRACT NO. 64B40		
ILLINOIS		FED. AID PROJECT		

MODEL: D:\mch\... FILE NAME: D:\mch\... PROJECTS\1130059.000 US 20 Station\CAD\Design\Conductor Modeling\024-6940-Cor-US-20-S-Cad.mxd

FINAL SURVEY	SURVEYED	DATE
NOTE BOOK	PLOTTED	
NO.	TEMPLATE	
	AREAS CHECKED	
	AREAS CHECKED	

ORIGINAL SURVEY	SURVEYED	DATE
NOTE BOOK	PLOTTED	
NO.	TEMPLATE	
	AREAS CHECKED	
	AREAS CHECKED	

MODEL: D:\mfrh
 FILE NAME: D:\mfrh\sh-w\benley\com\rsandf-hw\01\Documents\Transportation\Projects\130059.000 US 20 Station\CAD\Design\Corridor Model\1D%494D-Cor-US-20%5C-3.dgn



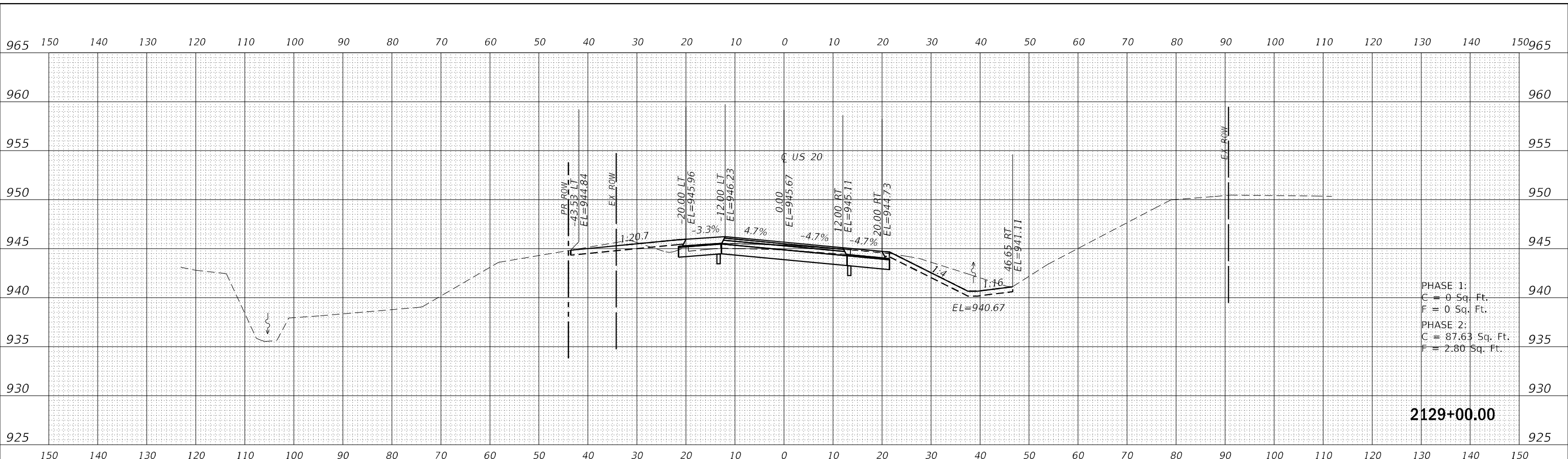
USER NAME = blomquim	DESIGNED - MMW	REVISD -
	DRAWN - EME	REVISD -
PLOT SCALE = 20.0000' / in.	CHECKED - MAW	REVISD -
PLOT DATE = 10/3/2022	DATE - 04/14/2020	REVISD -

STATE OF ILLINOIS
 DEPARTMENT OF TRANSPORTATION

CROSS SECTIONS US 20			
SCALE:	SHEET	OF	SHEETS
		STA. 2126+00.00 TO STA. 2127+00.00	

F.A. RTE.	SECTION	COUNTY	TOTAL SHEETS	SHEET NO.
301	24R	JO DAVISS	594	519
			CONTRACT NO. 64B40	
		ILLINOIS	FED. AID PROJECT	

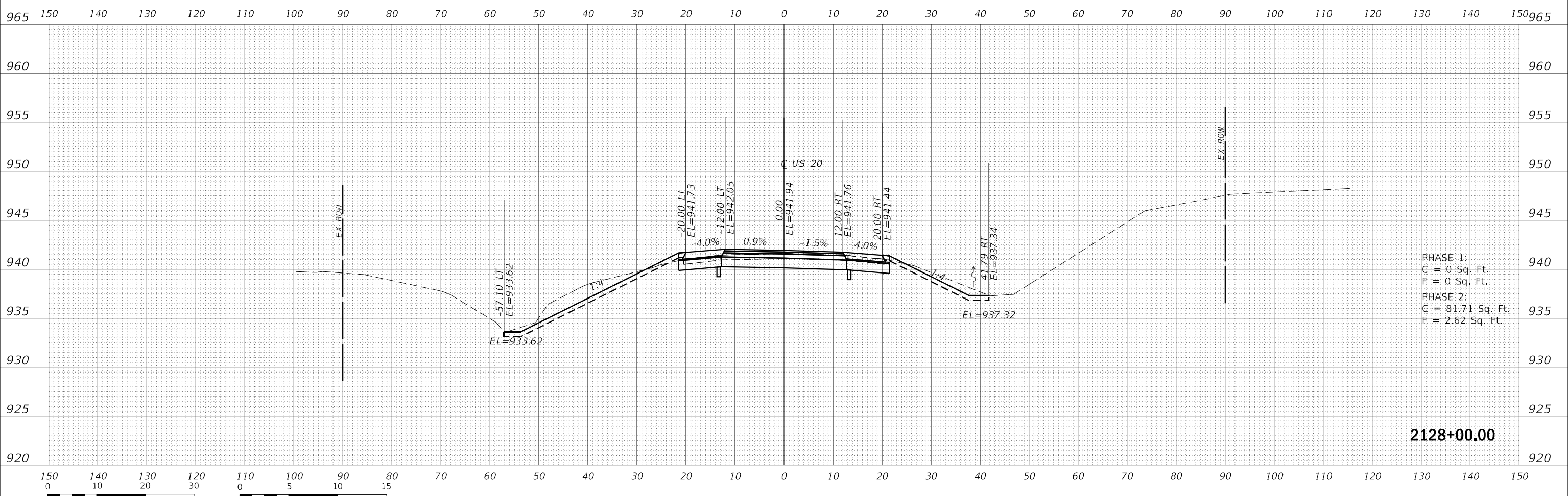
FINAL SURVEY NO.	SURVEYED	DATE
NOTE BOOK	PLOTTED	
AREAS CHECKED	TEMPLATE	
	AREAS CHECKED	



PHASE 1:
C = 0 Sq. Ft.
F = 0 Sq. Ft.
PHASE 2:
C = 87.63 Sq. Ft.
F = 2.80 Sq. Ft.

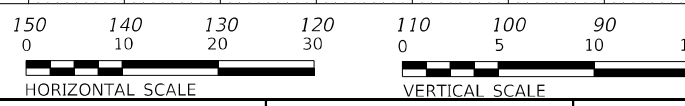
2129+00.00

ORIGINAL SURVEY NO.	SURVEYED	DATE
NOTE BOOK	PLOTTED	
AREAS CHECKED	TEMPLATE	
	AREAS CHECKED	



PHASE 1:
C = 0 Sq. Ft.
F = 0 Sq. Ft.
PHASE 2:
C = 81.71 Sq. Ft.
F = 2.62 Sq. Ft.

2128+00.00



USER NAME = blomquim	DESIGNED - MMW	REVISED -
	DRAWN - EME	REVISED -
PLOT SCALE = 20,000' / in.	CHECKED - MAW	REVISED -
PLOT DATE = 10/3/2022	DATE - 04/14/2020	REVISED -

STATE OF ILLINOIS
DEPARTMENT OF TRANSPORTATION

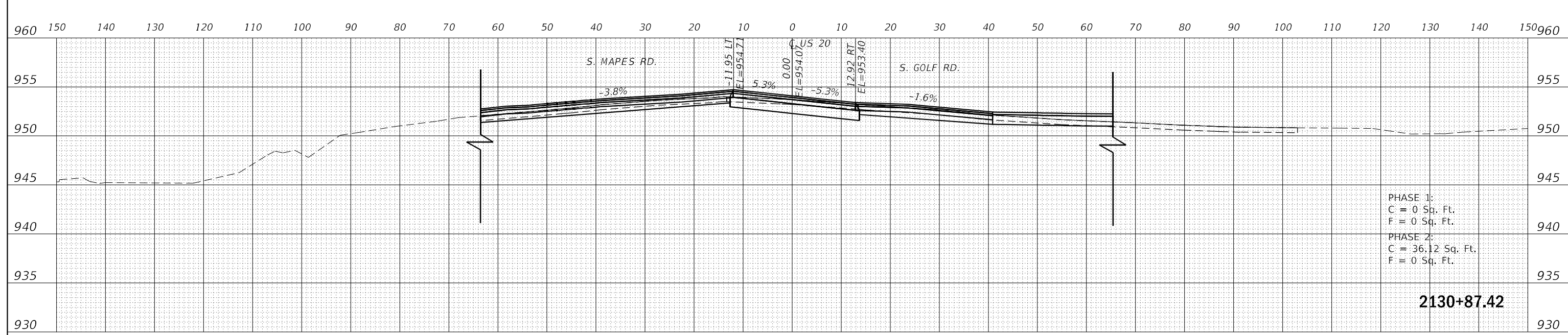
CROSS SECTIONS
US 20

SCALE: SHEET OF SHEETS STA. 2128+00.00 TO STA. 2129+00.00

F.A. RTE.	SECTION	COUNTY	TOTAL SHEETS	SHEET NO.
301	24R	JO DAVIESS	594	520
			CONTRACT NO.	64840
ILLINOIS FED. AID PROJECT				

MODEL: D:\mfrh
FILE NAME: D:\Users\blomquim\Documents\Transportation\Projects\130059.000 US 20 Station\CAD\Design\Comidor Modeling\DWG\940-Cor-US-20-5-Cor.dwg

DATE	
BY	
FINAL SURVEY	SURVEYED
NOTE BOOK	PLOTTED
NO.	TEMPLATE
	AREAS CHECKED

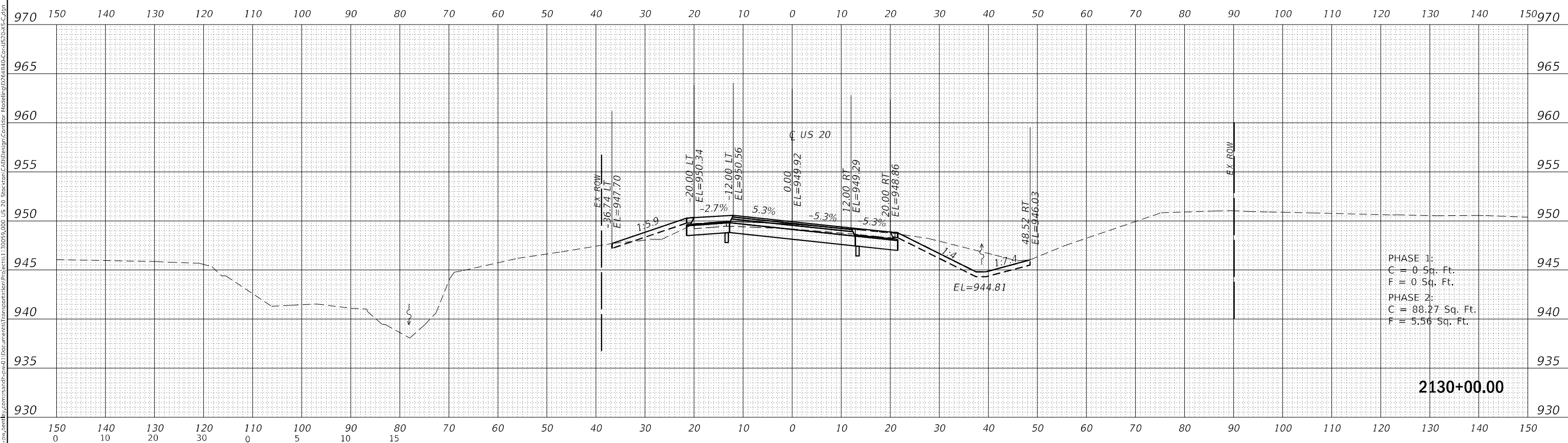


PHASE 1:
C = 0 Sq. Ft.
F = 0 Sq. Ft.

PHASE 2:
C = 36.12 Sq. Ft.
F = 0 Sq. Ft.

2130+87.42

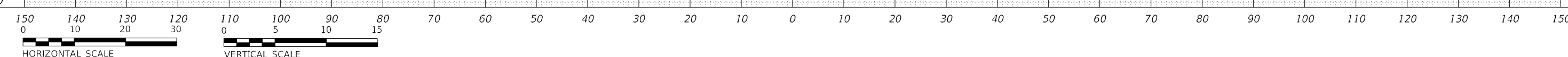
DATE	
BY	
ORIGINAL SURVEY	SURVEYED
NOTE BOOK	PLOTTED
NO.	TEMPLATE
	AREAS CHECKED



PHASE 1:
C = 0 Sq. Ft.
F = 0 Sq. Ft.

PHASE 2:
C = 88.27 Sq. Ft.
F = 5.56 Sq. Ft.

2130+00.00



USER NAME	= Blomquist	DESIGNED	- MMW	REVISED	-
		DRAWN	- EME	REVISED	-
PLOT SCALE	= 20,000' = 1"	CHECKED	- MAW	REVISED	-
PLOT DATE	= 10/3/2022	DATE	- 04/14/2020	REVISED	-

**STATE OF ILLINOIS
DEPARTMENT OF TRANSPORTATION**

SCALE:		SHEET	OF	SHEETS	STA. 2130+00.00 TO STA. 2130+87.42
--------	--	-------	----	--------	------------------------------------

**CROSS SECTIONS
US 20**

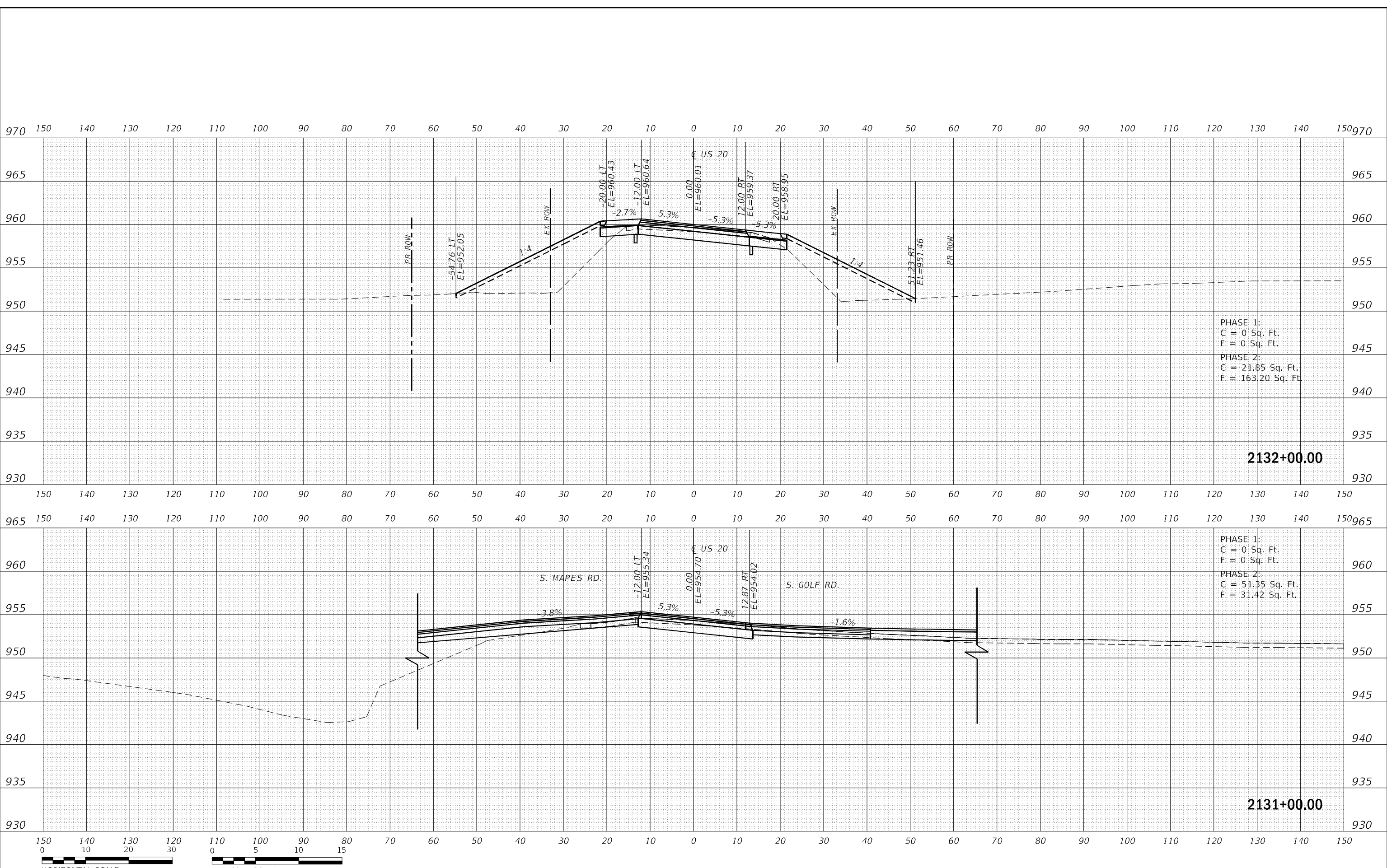
F.A. RTE.	SECTION	COUNTY	TOTAL SHEETS	SHEET NO.
301	24R	JO DAVIESS	594	521
			CONTRACT NO.	64B40
ILLINOIS FED. AID PROJECT				

MODEL: D:\mfr\... FILE NAME: D:\mfr\... PROJECT: I130059.000 US 20 Station: C:\D:\Design\Comidor Model\g1D%494D-Cor-US20%25-Corin

DATE	
BY	
FINAL SURVEY	SURVEYED
NOTE BOOK	PLOTTED
NO.	TEMPLATE
	AREAS CHECKED

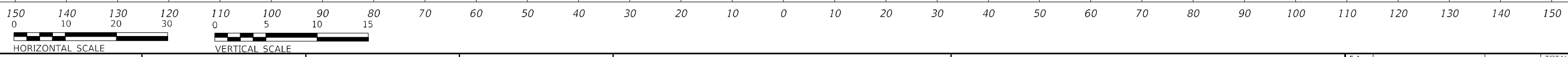
DATE	
BY	
ORIGINAL SURVEY	SURVEYED
NOTE BOOK	PLOTTED
NO.	TEMPLATE
	AREAS CHECKED

MODEL: D:\mfr\h...
 FILE NAME: D:\mfr\h...
 PROJECT: I:\30095\000 US 20 Station\CAD\Design\Corridor Modeling\24-640-Cor-US-20-Cor.dwg



PHASE 1:
 C = 0 Sq. Ft.
 F = 0 Sq. Ft.
 PHASE 2:
 C = 21.85 Sq. Ft.
 F = 163.20 Sq. Ft.

PHASE 1:
 C = 0 Sq. Ft.
 F = 0 Sq. Ft.
 PHASE 2:
 C = 51.35 Sq. Ft.
 F = 31.42 Sq. Ft.



USER NAME	= Blomquist	DESIGNED	- MMW	REVISED	-
		DRAWN	- EME	REVISED	-
PLOT SCALE	= 20,0000' / in.	CHECKED	- MAW	REVISED	-
PLOT DATE	= 10/3/2022	DATE	- 04/14/2020	REVISED	-

STATE OF ILLINOIS
 DEPARTMENT OF TRANSPORTATION

SCALE:		SHEET	OF	SHEETS	STA. 2131+00.00 TO STA. 2132+00.00
--------	--	-------	----	--------	------------------------------------

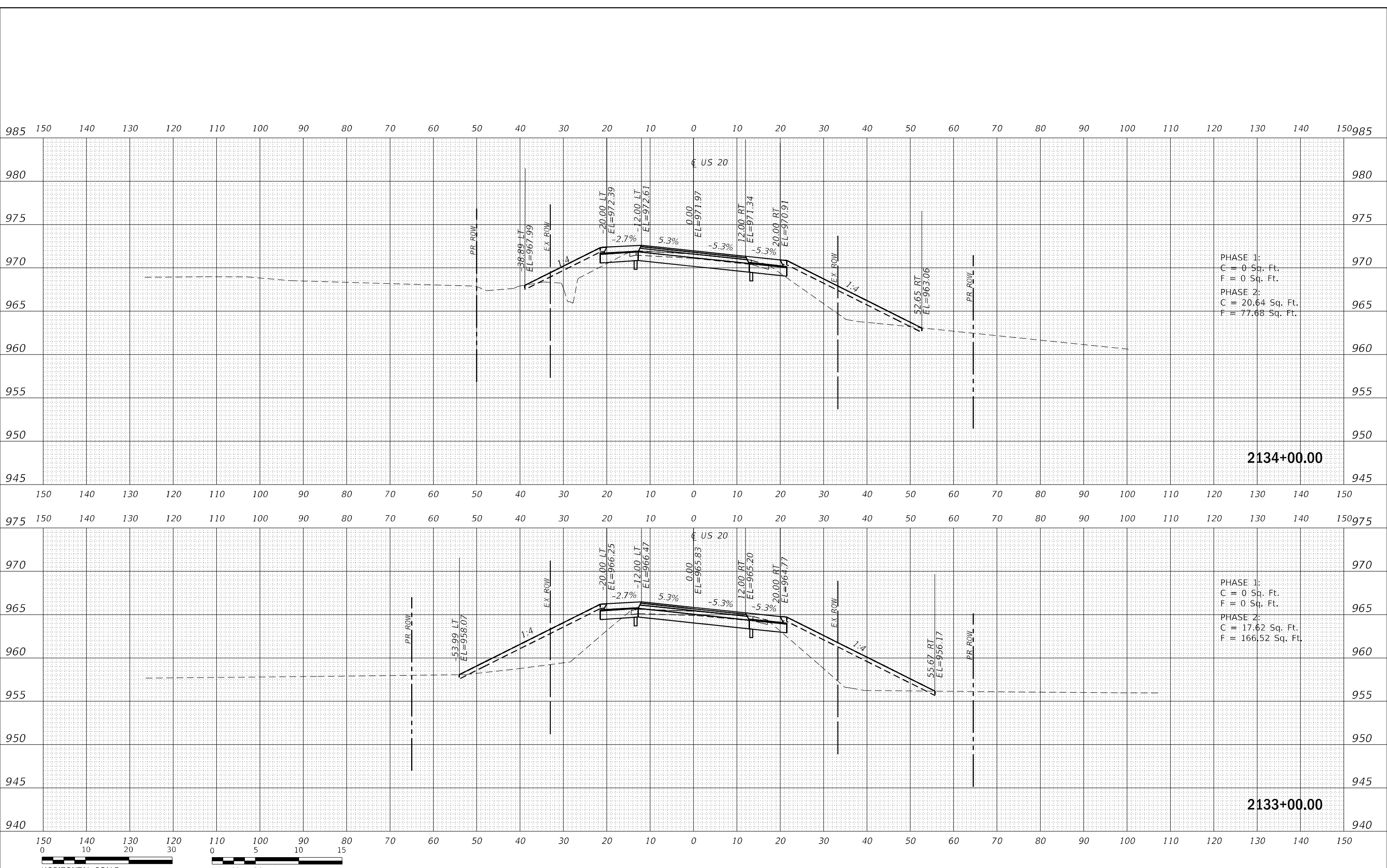
CROSS SECTIONS
 US 20

F.A. RTE.	SECTION	COUNTY	TOTAL SHEETS	SHEET NO.
301	24R	JO DAVIESS	594	522
			CONTRACT NO. 64840	
ILLINOIS FED. AID PROJECT				

FINAL SURVEY	SURVEYED	DATE
NOTE BOOK	PLOTTED	
NO.	TEMPLATE	
	AREAS CHECKED	

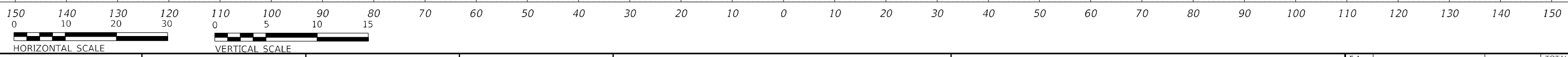
ORIGINAL SURVEY	SURVEYED	DATE
NOTE BOOK	PLOTTED	
NO.	TEMPLATE	
	AREAS CHECKED	

MODEL: D:\mfr\...
 FILE NAME: D:\Users\ah-w\...
 PROJECT: I:\30095\000 US 20 Station\CAD\Design\Corridor Model\2133+00.00-2134+00.00.dwg



PHASE 1:
 C = 0 Sq. Ft.
 F = 0 Sq. Ft.
 PHASE 2:
 C = 20.64 Sq. Ft.
 F = 77.68 Sq. Ft.

PHASE 1:
 C = 0 Sq. Ft.
 F = 0 Sq. Ft.
 PHASE 2:
 C = 17.62 Sq. Ft.
 F = 166.52 Sq. Ft.



USER NAME =	DESIGNED -	REVISIONS
MMW	MMW	
	DRAWN -	REVISIONS
	EME	
	CHECKED -	REVISIONS
	MAW	
	DATE -	REVISIONS
	04/14/2020	

STATE OF ILLINOIS
 DEPARTMENT OF TRANSPORTATION

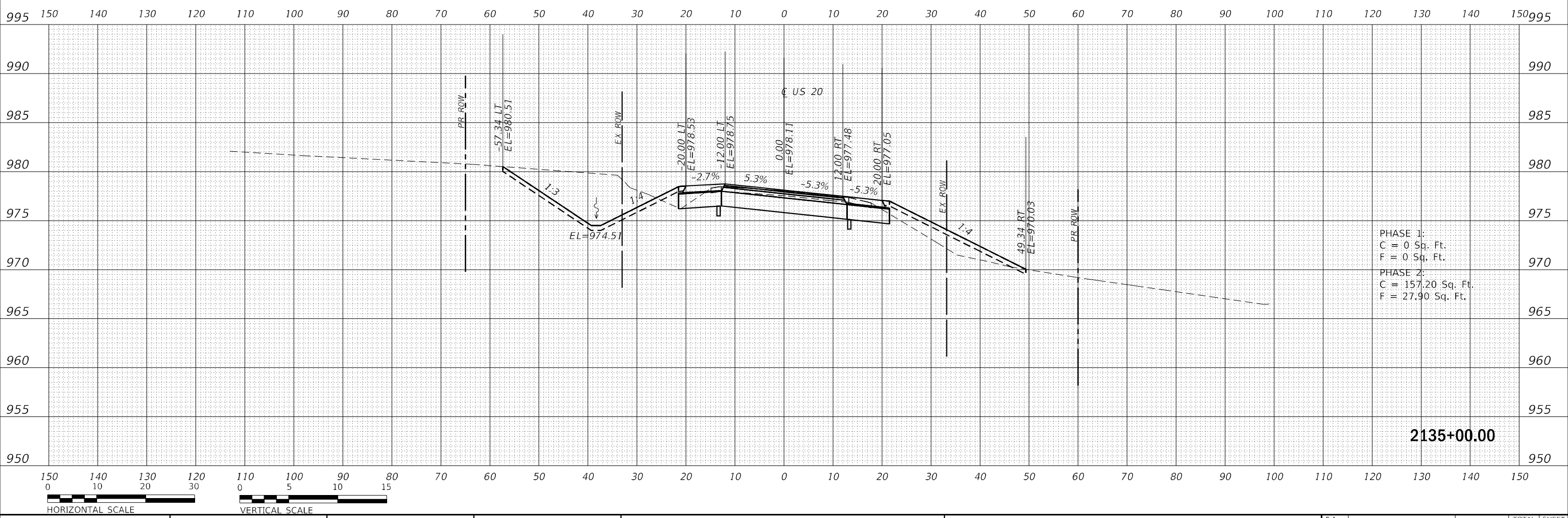
CROSS SECTIONS	
US 20	
SCALE:	SHEET OF SHEETS
	STA. 2133+00.00 TO STA. 2134+00.00

F.A. RTE.	SECTION	COUNTY	TOTAL SHEETS	SHEET NO.
301	24R	JO DAVIESS	594	523
			CONTRACT NO. 64B40	
ILLINOIS FED. AID PROJECT				

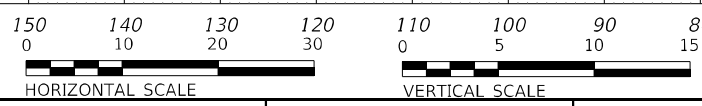
FINAL SURVEY NO.	SURVEYED	DATE
NOTE BOOK	PLOTTED	
AREAS CHECKED	TEMPLATE	
	AREAS CHECKED	

ORIGINAL SURVEY NO.	SURVEYED	DATE
NOTE BOOK	PLOTTED	
AREAS CHECKED	TEMPLATE	
	AREAS CHECKED	

MODEL: D:\mfr\h...
 FILE NAME: D:\Users\jdh-w\ Bentley\c\m\rsandh\p\0411\Documents\Transportation\Projects\1300595.000 US 20 Station\CAD\Design\Comidor Model\1D24-694D-Cor-US-20-5-C.dgn



PHASE 1:
 C = 0 Sq. Ft.
 F = 0 Sq. Ft.
 PHASE 2:
 C = 157.20 Sq. Ft.
 F = 27.90 Sq. Ft.



USER NAME = jdh-w	DESIGNED - MMW	REVISED -
PLOT SCALE = 20,0000 * / in.	DRAWN - EME	REVISED -
PLOT DATE = 10/3/2022	CHECKED - MAW	REVISED -
	DATE - 04/14/2020	REVISED -

**STATE OF ILLINOIS
 DEPARTMENT OF TRANSPORTATION**

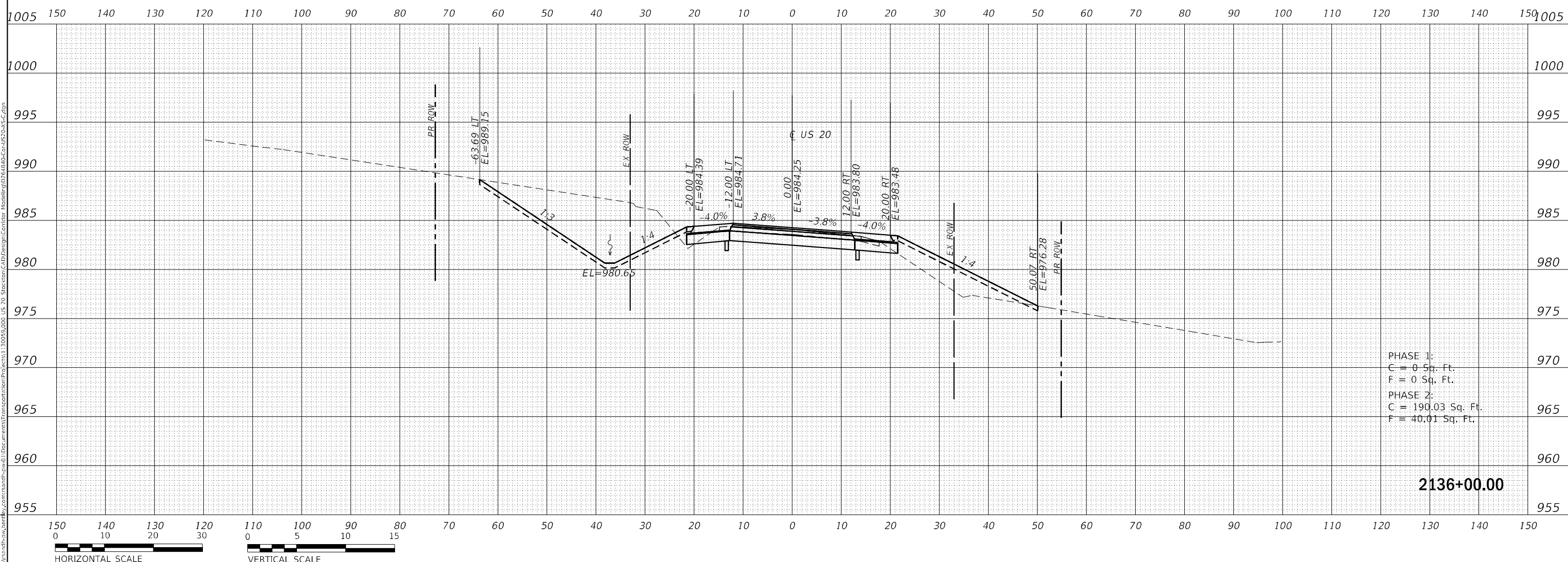
CROSS SECTIONS US 20	
SCALE:	SHEET OF SHEETS STA. 2135+00.00 TO STA. 2135+00.00

F.A. RTE.	SECTION	COUNTY	TOTAL SHEETS	SHEET NO.
301	24R	JO DAVIESS	594	524
			CONTRACT NO. 64840	
ILLINOIS FED. AID PROJECT				

FINAL SURVEY NO.	SURVEYED	BY	DATE
NOTE BOOK	PLOTTED		
AREAS CHECKED	TEMPLATE		
	AREAS		
	CHECKED		

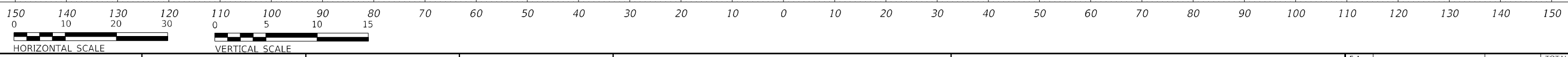
ORIGINAL SURVEY NO.	SURVEYED	BY	DATE
NOTE BOOK	PLOTTED		
AREAS CHECKED	TEMPLATE		
	AREAS		
	CHECKED		

MODEL: D:\mfrh
 FILE NAME: D:\Users\jdh-w\ Bentley\csm\stasdh-pw\01\Documents\Transportation\Projects\130059.000 US 20 Station\CAD\Design\Comidor Modeling\02-6940-Cor-US-20-5-Corin



PHASE 1:
 C = 0 Sq. Ft.
 F = 0 Sq. Ft.
 PHASE 2:
 C = 190.03 Sq. Ft.
 F = 40.01 Sq. Ft.

2136+00.00



USER NAME = Blomquist	DESIGNED - MMW	REVISED -
	DRAWN - EME	REVISED -
PLOT SCALE = 20,0000 * / in.	CHECKED - MAW	REVISED -
PLOT DATE = 10/3/2022	DATE - 04/14/2020	REVISED -

STATE OF ILLINOIS
 DEPARTMENT OF TRANSPORTATION

CROSS SECTIONS
 US 20

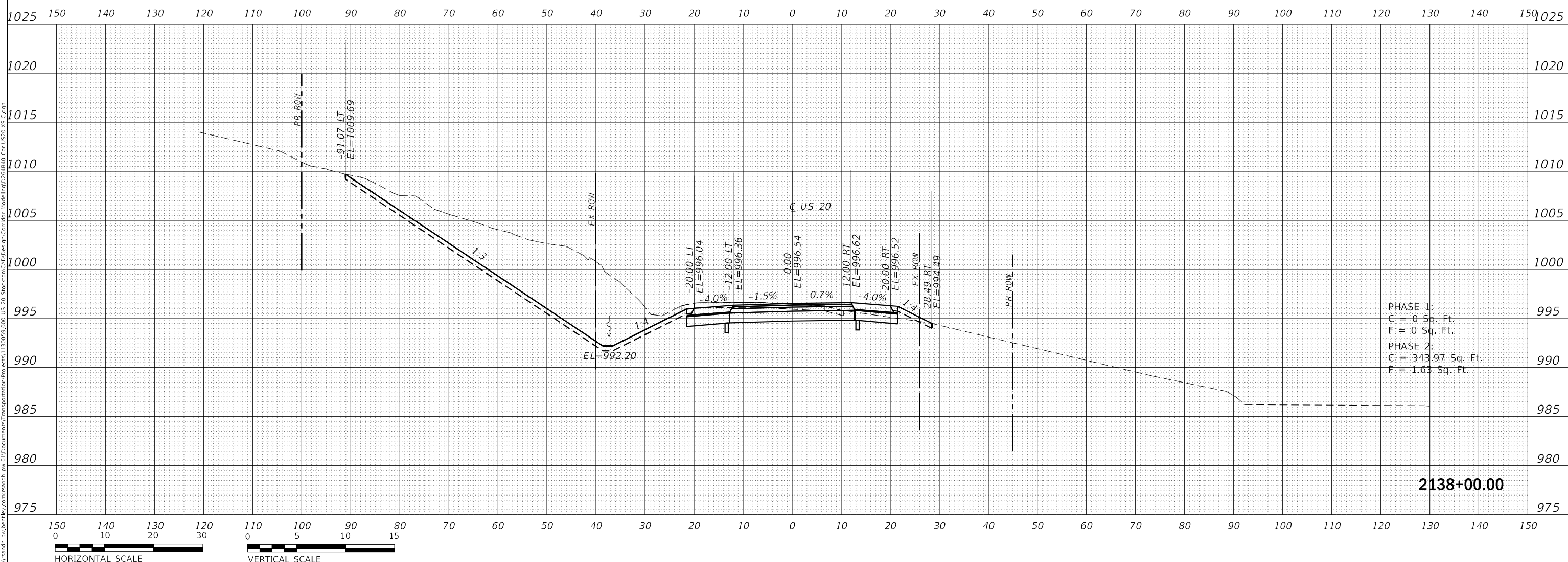
SCALE: SHEET OF SHEETS STA. 2136+00.00 TO STA. 2136+00.00

F.A. RTE.	SECTION	COUNTY	TOTAL SHEETS	SHEET NO.
301	24R	JO DAVIESS	594	525
			CONTRACT NO. 64B40	
ILLINOIS FED. AID PROJECT				

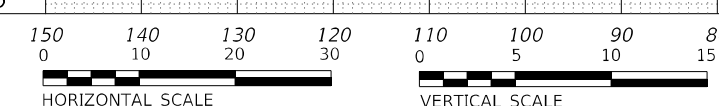
FINAL SURVEY NO.	SURVEYED	DATE
NOTE BOOK	PLOTTED	
	TEMPLATE	
	AREAS CHECKED	

ORIGINAL SURVEY NO.	SURVEYED	DATE
NOTE BOOK	PLOTTED	
	TEMPLATE	
	AREAS CHECKED	

MODEL: D:\mfr\h... FILE NAME: D:\Users\adm-w\benley\c\mstrs\shp-hw\01\Documents\Transportation\Projects\130059_000_US_20_Station\410\Design\Contours_Modeling\DS&G-Cor-US20-24R-C4.dgn



PHASE 1:
 C = 0 Sq. Ft.
 F = 0 Sq. Ft.
 PHASE 2:
 C = 343.97 Sq. Ft.
 F = 1.63 Sq. Ft.



USER NAME = B10mquim	DESIGNED - MMW	REVISED -
PLOT SCALE = 20,0000' / in.	DRAWN - EME	REVISED -
PLOT DATE = 10/3/2022	CHECKED - MAW	REVISED -
	DATE - 04/14/2020	REVISED -

**STATE OF ILLINOIS
 DEPARTMENT OF TRANSPORTATION**

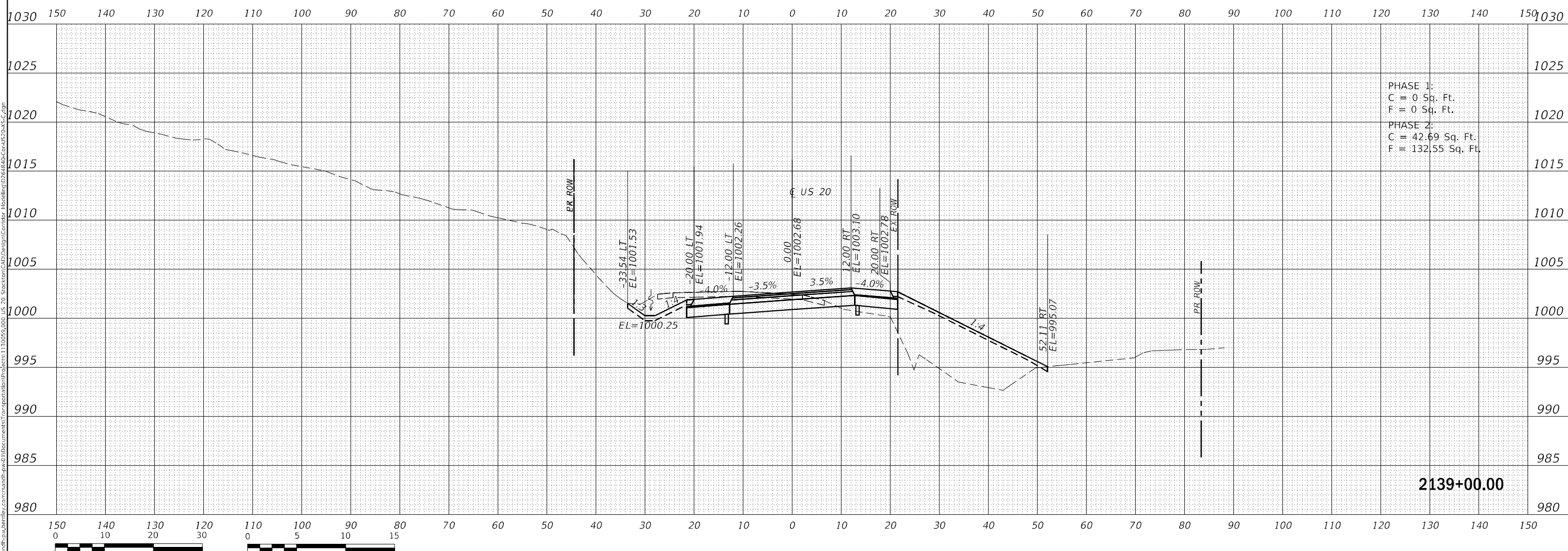
CROSS SECTIONS US 20			
SCALE:	SHEET	OF	SHEETS
			STA. 2138+00.00 TO STA. 2138+00.00

F.A. RTE.	SECTION	COUNTY	TOTAL SHEETS	SHEET NO.
301	24R	JO DAVIESS	594	527
			CONTRACT NO. 64B40	
ILLINOIS FED. AID PROJECT				

FINAL SURVEY NO.	SURVEYED	DATE
NOTE BOOK NO.	PLOTTED	
	TEMPLATE	
	AREAS CHECKED	

ORIGINAL SURVEY NO.	SURVEYED	DATE
NOTE BOOK NO.	PLOTTED	
	TEMPLATE	
	AREAS CHECKED	

MODEL: D:\msh\...
 FILE NAME: p:\projects\24r-us-20-stockton\24r-us-20-stockton.dwg
 PROJECT: I:\300595000_US_20_Stockton\24r-us-20-stockton.dwg
 USER: Msh



PHASE 1:
 C = 0.5q. Ft.
 F = 0 Sq. Ft.
 PHASE 2:
 C = 42.69 Sq. Ft.
 F = 132.55 Sq. Ft.

2139+00.00



USER NAME = Msh	DESIGNED - MMW	REVISED -
PLOT SCALE = 20,0000 * / in.	DRAWN - EME	REVISED -
PLOT DATE = 10/3/2022	CHECKED - MAW	REVISED -
	DATE - 04/14/2020	REVISED -

STATE OF ILLINOIS
 DEPARTMENT OF TRANSPORTATION

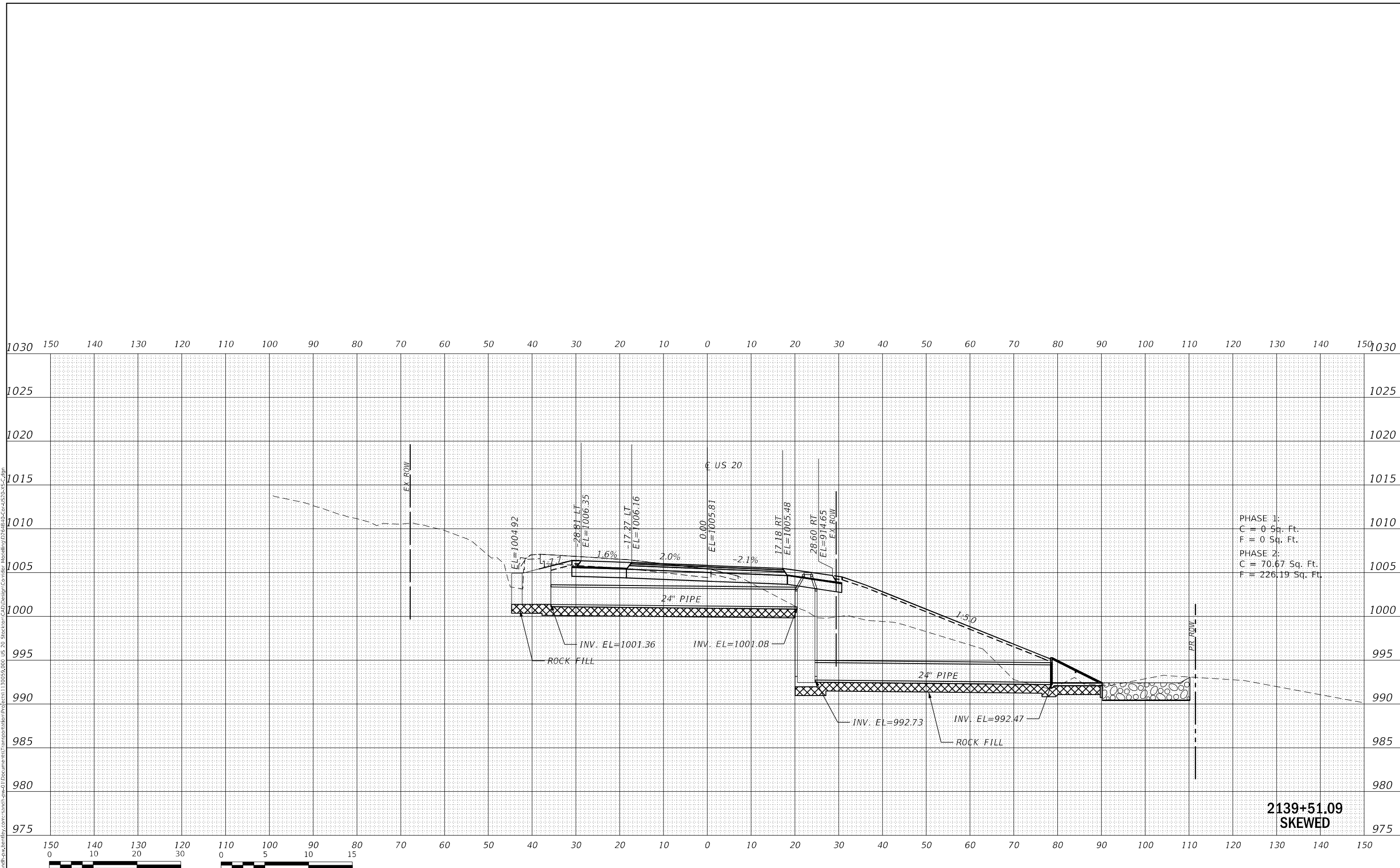
CROSS SECTIONS US 20			
SCALE:	SHEET	OF	SHEETS
		STA. 2139+00.00 TO STA. 2139+00.00	

F.A. RTE.	SECTION	COUNTY	TOTAL SHEETS	SHEET NO.
301	24R	JO DAVIESS	594	528
			CONTRACT NO. 64B40	
		ILLINOIS FED. AID PROJECT		

FINAL SURVEY NO.	SURVEYED	DATE
NOTE BOOK	FLOTTED	BY
AREAS CHECKED	TEMPLATE	
	AREAS	
	CHECKED	

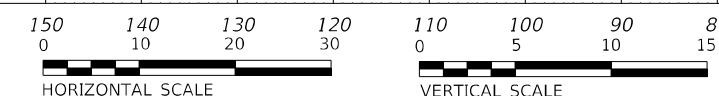
ORIGINAL SURVEY NO.	SURVEYED	DATE
NOTE BOOK	FLOTTED	BY
AREAS CHECKED	TEMPLATE	
	AREAS	
	CHECKED	

MODEL: D:\mch\p\projects\24\24000\24000.dwg
 FILE NAME: p:\projects\24\24000\24000.dwg
 PROJECT: 24000
 USER: mmw
 DATE: 04/14/2020



PHASE 1:
 C = 0.56 Sq. Ft.
 F = 0 Sq. Ft.
 PHASE 2:
 C = 70.67 Sq. Ft.
 F = 226.19 Sq. Ft.

2139+51.09
SKewed



USER NAME =	blomquist	DESIGNED -	MMW	REVISED -	
		DRAWN -	EME	REVISED -	
PLOT SCALE =	20.0000' / in.	CHECKED -	MAW	REVISED -	
PLOT DATE =	10/3/2022	DATE -	04/14/2020	REVISED -	


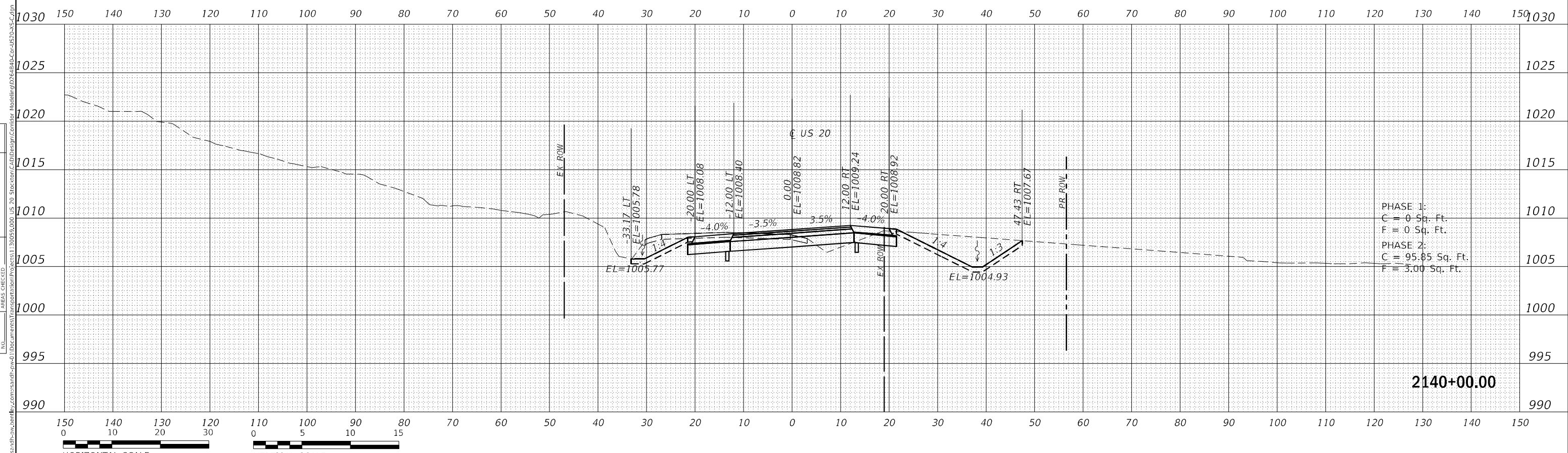
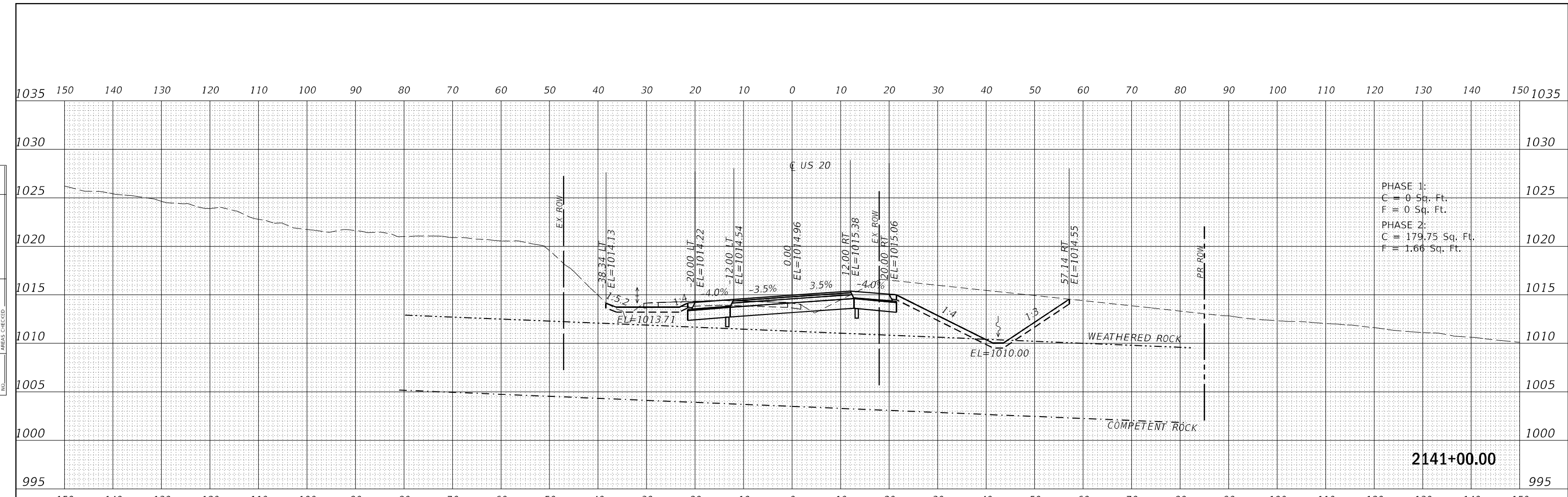
STATE OF ILLINOIS
DEPARTMENT OF TRANSPORTATION

SCALE:		SHEET OF SHEETS		STA. 2139+50.96 TO STA. 2139+50.96	
CROSS SECTIONS		US 20			

F.A. RTE.	SECTION	COUNTY	TOTAL SHEETS	SHEET NO.
301	24R	JO DAVIESS	594	529
			CONTRACT NO. 64B40	
		ILLINOIS	FED. AID PROJECT	

DATE	
BY	
FINAL SURVEY	SURVEYED
NOTE BOOK	PLOTTED
NO.	TEMPLATE
	AREAS CHECKED

DATE	
BY	
ORIGINAL SURVEY	SURVEYED
NOTE BOOK	PLOTTED
NO.	TEMPLATE
	AREAS CHECKED



USER NAME	= Blomquist	DESIGNED	- MMW	REVISED	-
		DRAWN	- EME	REVISED	-
PLOT SCALE	= 20.0000' / in.	CHECKED	- MAW	REVISED	-
PLOT DATE	= 10/3/2022	DATE	- 04/14/2020	REVISED	-

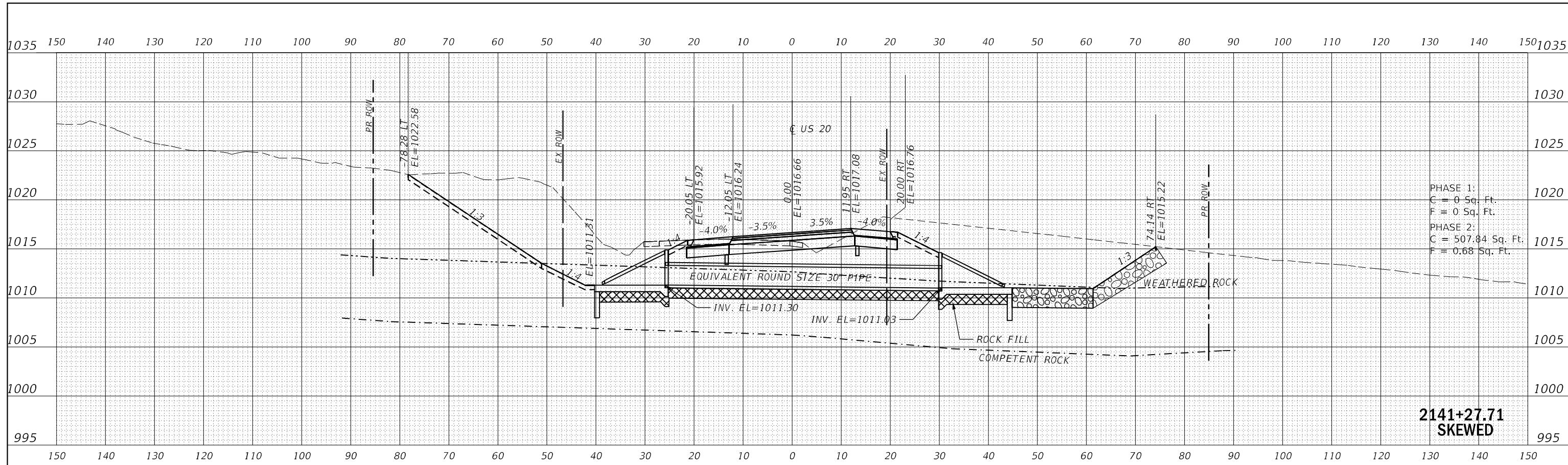
STATE OF ILLINOIS
DEPARTMENT OF TRANSPORTATION

CROSS SECTIONS	
US 20	
SCALE:	SHEET OF SHEETS
STA. 2140+00.00 TO STA. 2141+00.00	

F.A. RTE.	SECTION	COUNTY	TOTAL SHEETS	SHEET NO.
301	24R	JO DAVIESS	594	530
			CONTRACT NO. 64B40	
ILLINOIS FED. AID PROJECT				

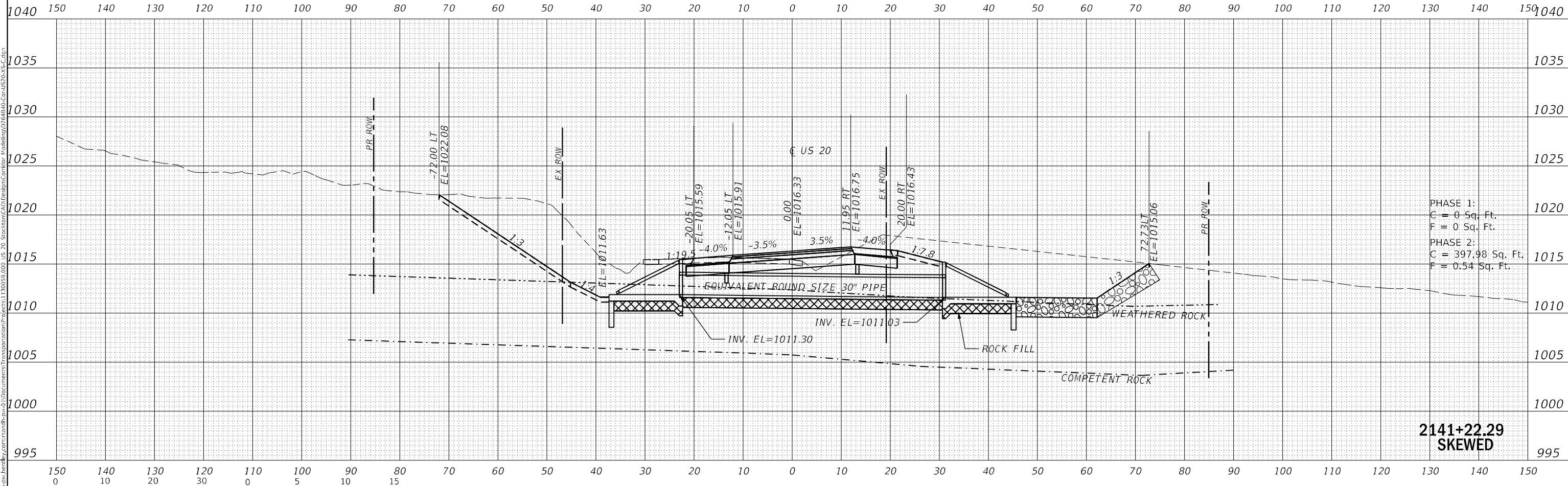
MODEL: Definit
FILE NAME: D:\Users\dmw\OneDrive\Documents\Transportation\Process\130059.000 US 20 Station\64B40 Design\Crossing Model\1025.000-64B40-US-20.dwg

DATE	
BY	
FINAL SURVEY	SURVEYED
NOTE BOOK	PLOTTED
NO.	TEMPLATE
	AREAS CHECKED



**2141+27.71
SKEWED**

DATE	
BY	
ORIGINAL SURVEY	SURVEYED
NOTE BOOK	PLOTTED
NO.	TEMPLATE
	AREAS CHECKED



**2141+22.29
SKEWED**



USER NAME	= Blomquist	DESIGNED	- MMW	REVISED	-
		DRAWN	- EME	REVISED	-
PLOT SCALE	= 20,000' / in.	CHECKED	- MAW	REVISED	-
PLOT DATE	= 10/3/2022	DATE	- 04/14/2020	REVISED	-

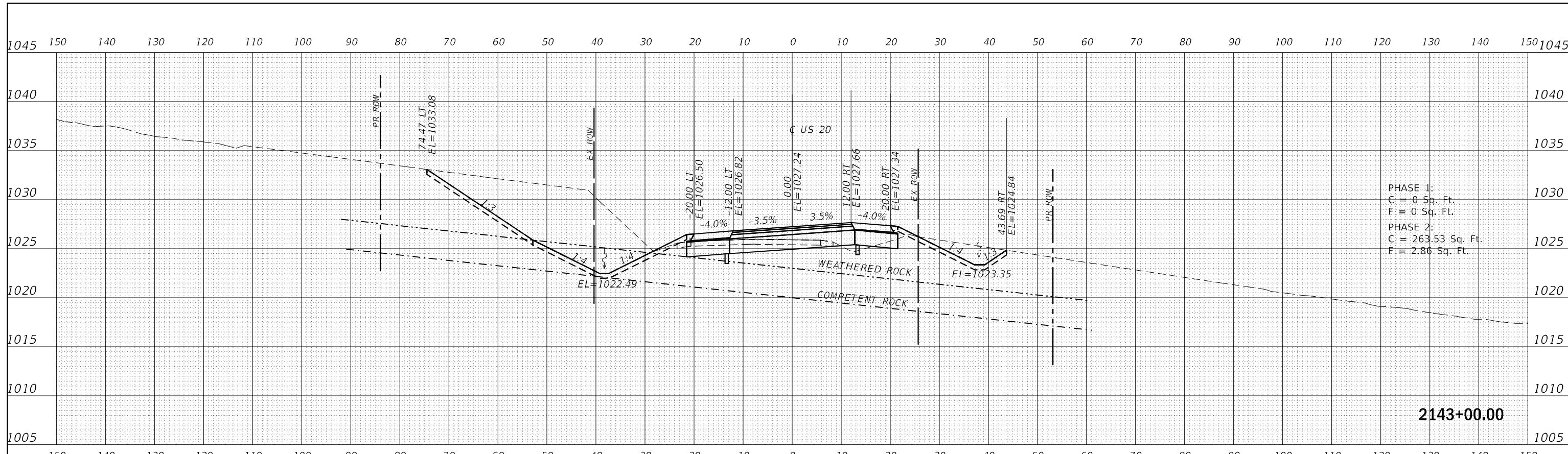
**STATE OF ILLINOIS
DEPARTMENT OF TRANSPORTATION**

**CROSS SECTIONS
US 20**

SCALE: SHEET OF SHEETS STA. 2141+22.29 TO STA. 2141+27.71

F.A. RTE.	SECTION	COUNTY	TOTAL SHEETS	SHEET NO.
301	24R	JO DAVIESS	594	531
			CONTRACT NO.	64B40
ILLINOIS FED. AID PROJECT				

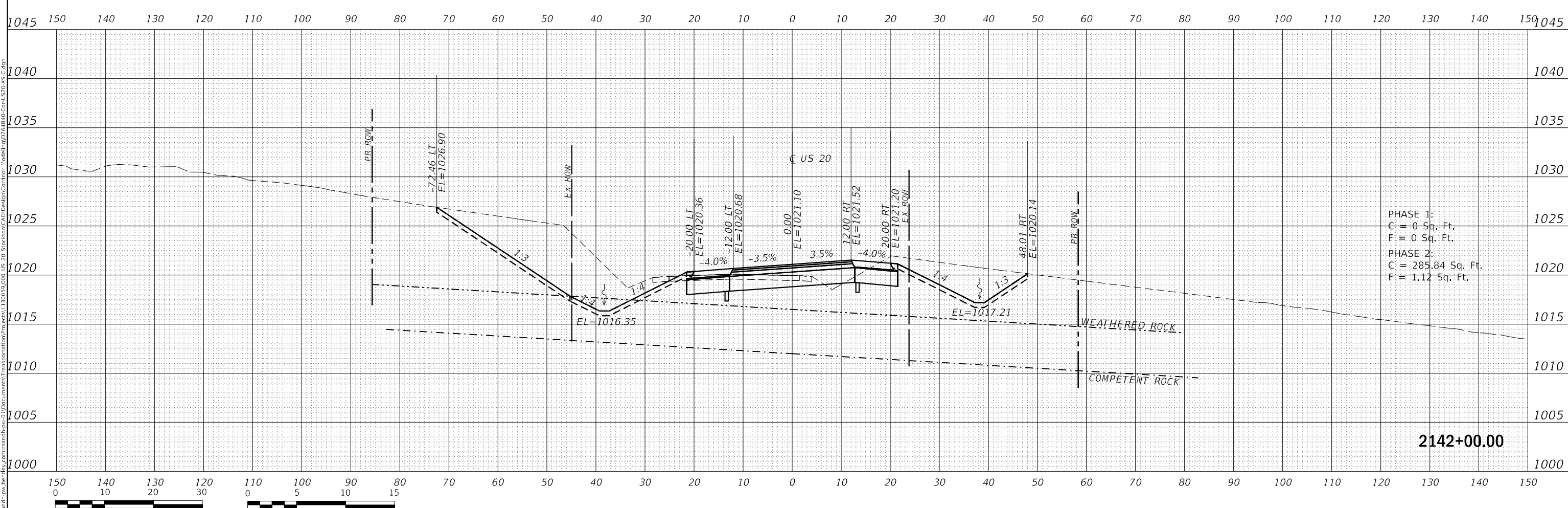
DATE	
BY	
SURVEYED	
PLOTTED	
AREAS CHECKED	
FINAL SURVEY	
NOTE BOOK	
NO.	



PHASE 1:
C = 0 Sq. Ft.
F = 0 Sq. Ft.
PHASE 2:
C = 263.53 Sq. Ft.
F = 2.86 Sq. Ft.

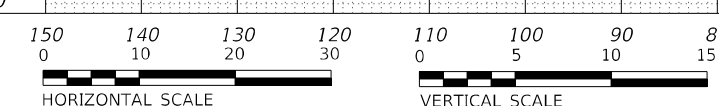
2143+00.00

DATE	
BY	
SURVEYED	
PLOTTED	
AREAS CHECKED	
ORIGINAL SURVEY	
NOTE BOOK	
NO.	



PHASE 1:
C = 0 Sq. Ft.
F = 0 Sq. Ft.
PHASE 2:
C = 285.84 Sq. Ft.
F = 1.12 Sq. Ft.

2142+00.00



USER NAME	= blomquim	DESIGNED	- MMW	REVISED	-
PLOT SCALE	= 20.0000' / in.	DRAWN	- EME	REVISED	-
PLOT DATE	= 10/3/2022	CHECKED	- MAW	REVISED	-
		DATE	- 04/14/2020	REVISED	-

STATE OF ILLINOIS
DEPARTMENT OF TRANSPORTATION

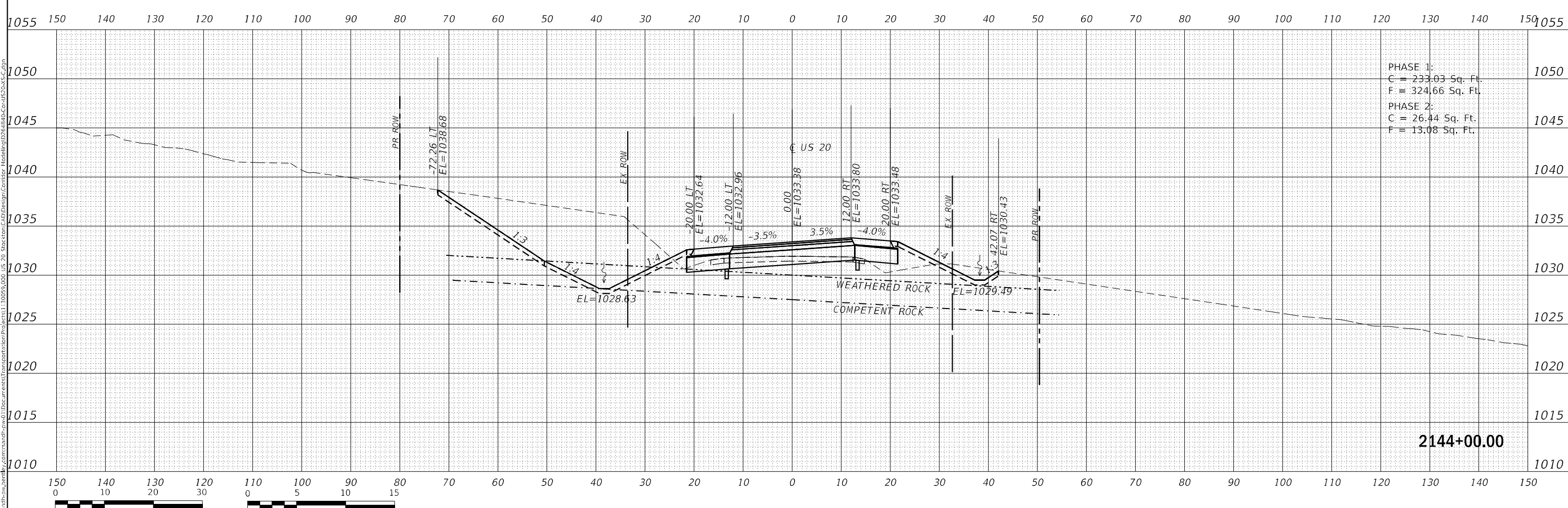
CROSS SECTIONS	
US 20	
SCALE:	SHEET OF SHEETS STA. 2142+00.00 TO STA. 2143+00.00

F.A. RTE.	SECTION	COUNTY	TOTAL SHEETS	SHEET NO.
301	24R	JO DAVIESS	594	532
			CONTRACT NO. 64B40	
ILLINOIS		FED. AID PROJECT		

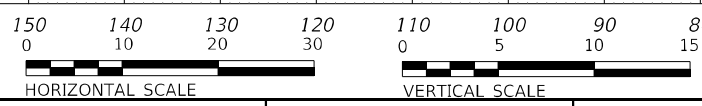
FINAL SURVEY NO.	SURVEYED	DATE
NOTE BOOK	PLOTTED	BY
AREAS CHECKED	TEMPLATE	
	AREAS CHECKED	

ORIGINAL SURVEY NO.	SURVEYED	DATE
NOTE BOOK	PLOTTED	BY
AREAS CHECKED	TEMPLATE	
	AREAS CHECKED	

MODEL: D:\mfr\h...
 FILE NAME: D:\mfr\h...
 PROJECT: I-30/US-20 STATIONING AND DESIGN CONSULTING SERVICES



PHASE 1:
 C = 233.03 Sq. Ft.
 F = 324.66 Sq. Ft.
 PHASE 2:
 C = 26.44 Sq. Ft.
 F = 13.08 Sq. Ft.



USER NAME =	DESIGNED -	REVISD -
MMW	MMW	
	DRAWN -	REVISD -
	EME	
PLOT SCALE = 20,0000' / in.	CHECKED -	REVISD -
	MAW	
PLOT DATE = 10/3/2022	DATE -	REVISD -
	04/14/2020	

STATE OF ILLINOIS
 DEPARTMENT OF TRANSPORTATION

CROSS SECTIONS
 US 20

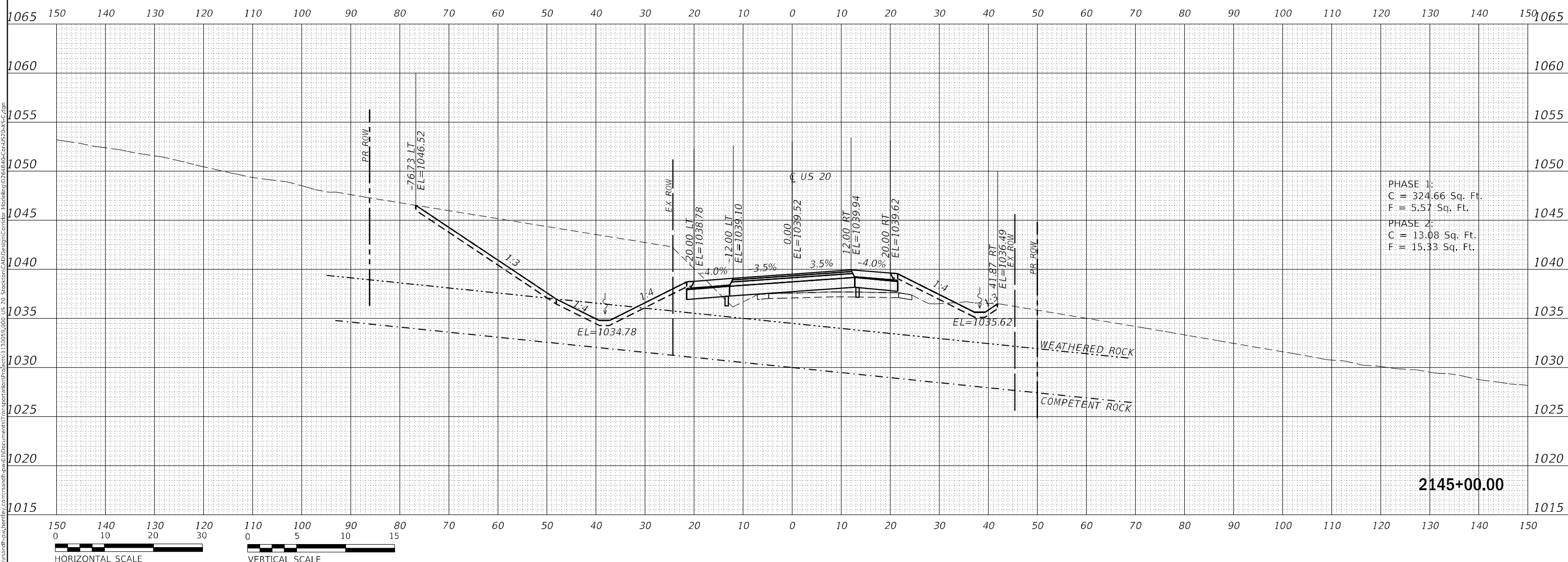
SCALE: SHEET OF SHEETS STA. 2144+00.00 TO STA. 2144+00.00

F.A. RTE.	SECTION	COUNTY	TOTAL SHEETS	SHEET NO.
301	24R	JO DAVIESS	594	533
			CONTRACT NO. 64B40	
ILLINOIS FED. AID PROJECT				

MODEL: D:\p1\h... FILE NAME: p:\users\dmh-pw\benh... 20 Stockton\GeoDesign\Comings_Modeling\024818-Cor-US-20-LS-Corin

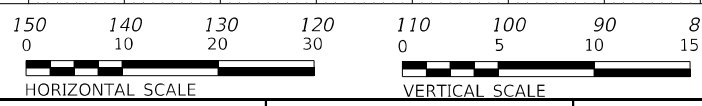
DATE	BY	FINAL SURVEY NO.	SURVEYED AREAS	PLOTTED TEMPLATE	AREAS CHECKED

DATE	BY	ORIGINAL SURVEY NO.	SURVEYED AREAS	PLOTTED TEMPLATE	AREAS CHECKED



PHASE 1:
 C = 324.66 Sq. Ft.
 F = 5.57 Sq. Ft.

PHASE 2:
 C = 13.08 Sq. Ft.
 F = 15.33 Sq. Ft.



USER NAME = Blomquist	DESIGNED - MMW	REVISED -
PLOT SCALE = 20,000 * 1 / in.	DRAWN - EME	REVISED -
PLOT DATE = 10/3/2022	CHECKED - MAW	REVISED -
	DATE - 04/14/2020	REVISED -

STATE OF ILLINOIS
DEPARTMENT OF TRANSPORTATION

CROSS SECTIONS
US 20

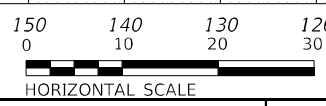
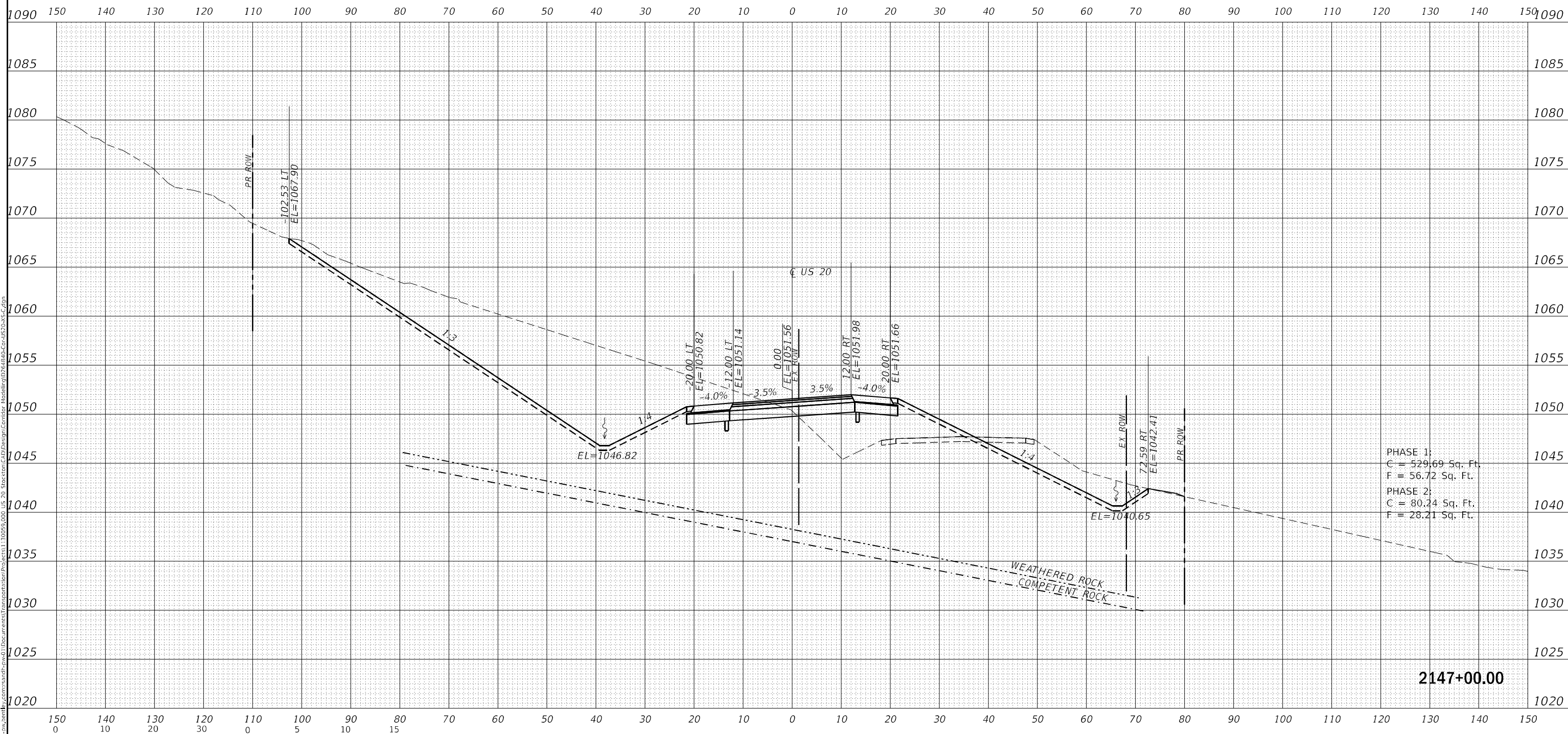
SCALE: SHEET OF SHEETS STA. 2145+00.00 TO STA. 2145+00.00

F.A. RTE. 301	SECTION 24R	COUNTY JO DAVIESS	TOTAL SHEETS 594	SHEET NO. 534
ILLINOIS FED. AID PROJECT		CONTRACT NO. 64B40		

DATE	
BY	
FINAL SURVEY	SURVEYED
NOTE BOOK NO.	PLOTTED
AREAS CHECKED	TEMPLATE
	AREAS
	CHECKED

DATE	
BY	
ORIGINAL SURVEY	SURVEYED
NOTE BOOK NO.	PLOTTED
AREAS CHECKED	TEMPLATE
	AREAS
	CHECKED

MODEL: Definit
FILE NAME: D:\Users\adm-wy\enb\h...com\saad\h...documents\Transportation\Projects\1300595.000-US-20-Structure\4.D\Design\Control\Modeling\DS68-Gr-US-20-Seg-3.dgn



PHASE 1:
C = 529.69 Sq. Ft.
F = 56.72 Sq. Ft.
PHASE 2:
C = 80.24 Sq. Ft.
F = 28.21 Sq. Ft.

2147+00.00



USER NAME = Blomquist	DESIGNED - MMW	REVISED -
	DRAWN - EME	REVISED -
PLOT SCALE = 20,0000' / in.	CHECKED - MAW	REVISED -
PLOT DATE = 10/3/2022	DATE - 04/14/2020	REVISED -

STATE OF ILLINOIS
DEPARTMENT OF TRANSPORTATION

CROSS SECTIONS
US 20

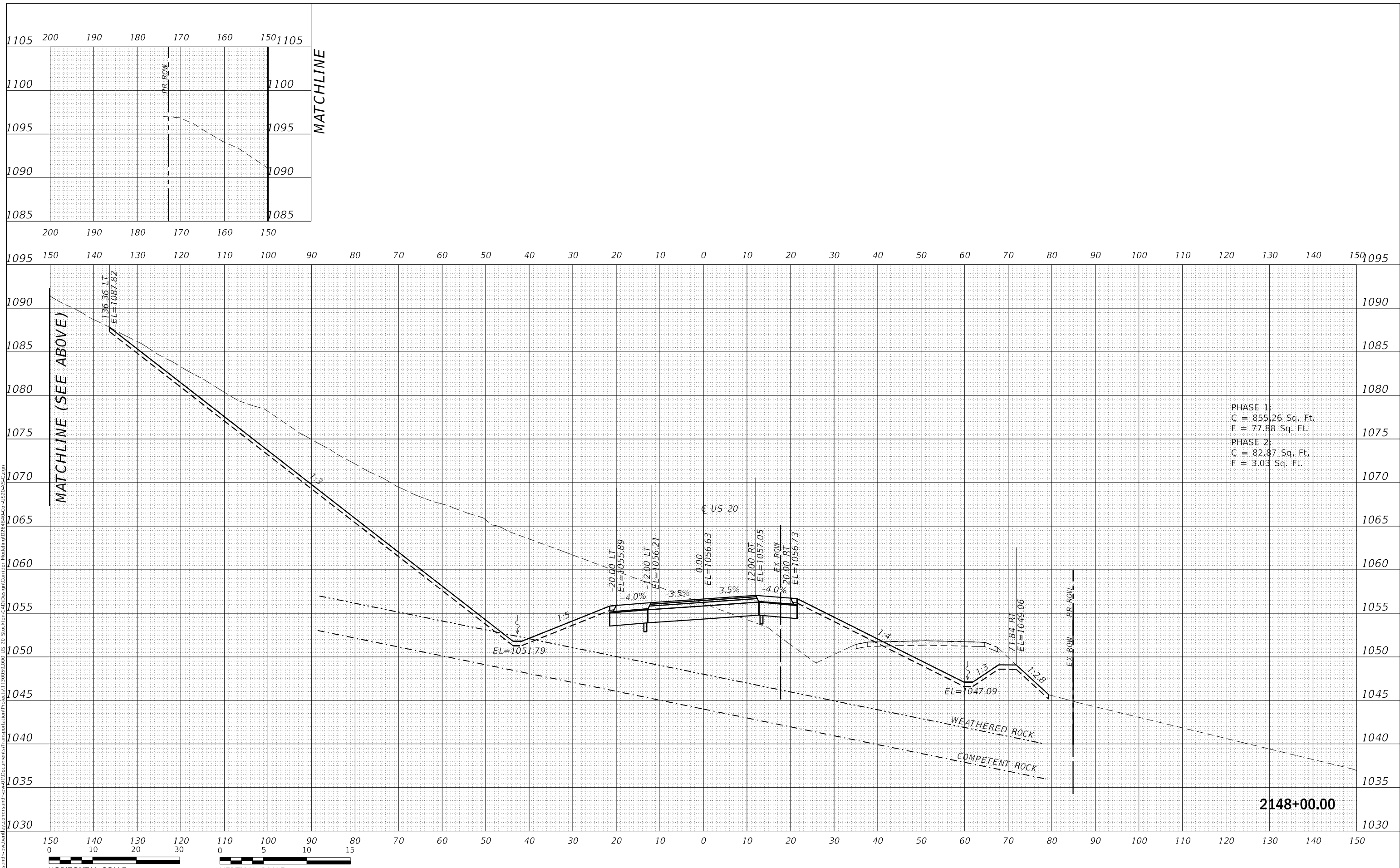
SCALE: SHEET OF SHEETS STA. 2147+00.00 TO STA. 2147+00.00

F.A. RTE.	SECTION	COUNTY	TOTAL SHEETS	SHEET NO.
301	24R	JO DAVIESS	594	536
			CONTRACT NO. 64B40	
		ILLINOIS FED. AID PROJECT		

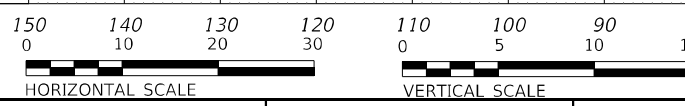
DATE	
BY	
FINAL SURVEY	SURVEYED
NOTE BOOK	PLOTTED
NO.	TEMPLATE
	AREAS CHECKED
	AREAS CHECKED

DATE	
BY	
ORIGINAL SURVEY	SURVEYED
NOTE BOOK	PLOTTED
NO.	TEMPLATE
	AREAS CHECKED
	AREAS CHECKED

MODEL: D:\mfr\h...
 FILE NAME: D:\mfr\h...
 PROJECT: I:\30095\000_US 20_Station\610\Design\Conroads_Modeling\DS&B\US20-Cross-Section.dwg



PHASE 1:
 C = 855.26 Sq. Ft.
 F = 77.88 Sq. Ft.
 PHASE 2:
 C = 82.87 Sq. Ft.
 F = 3.03 Sq. Ft.



USER NAME =	blomquist	DESIGNED -	MMW	REVISED -	
		DRAWN -	EME	REVISED -	
PLOT SCALE =	20.0000' / in.	CHECKED -	MAW	REVISED -	
PLOT DATE =	10/3/2022	DATE -	04/14/2020	REVISED -	

STATE OF ILLINOIS
 DEPARTMENT OF TRANSPORTATION

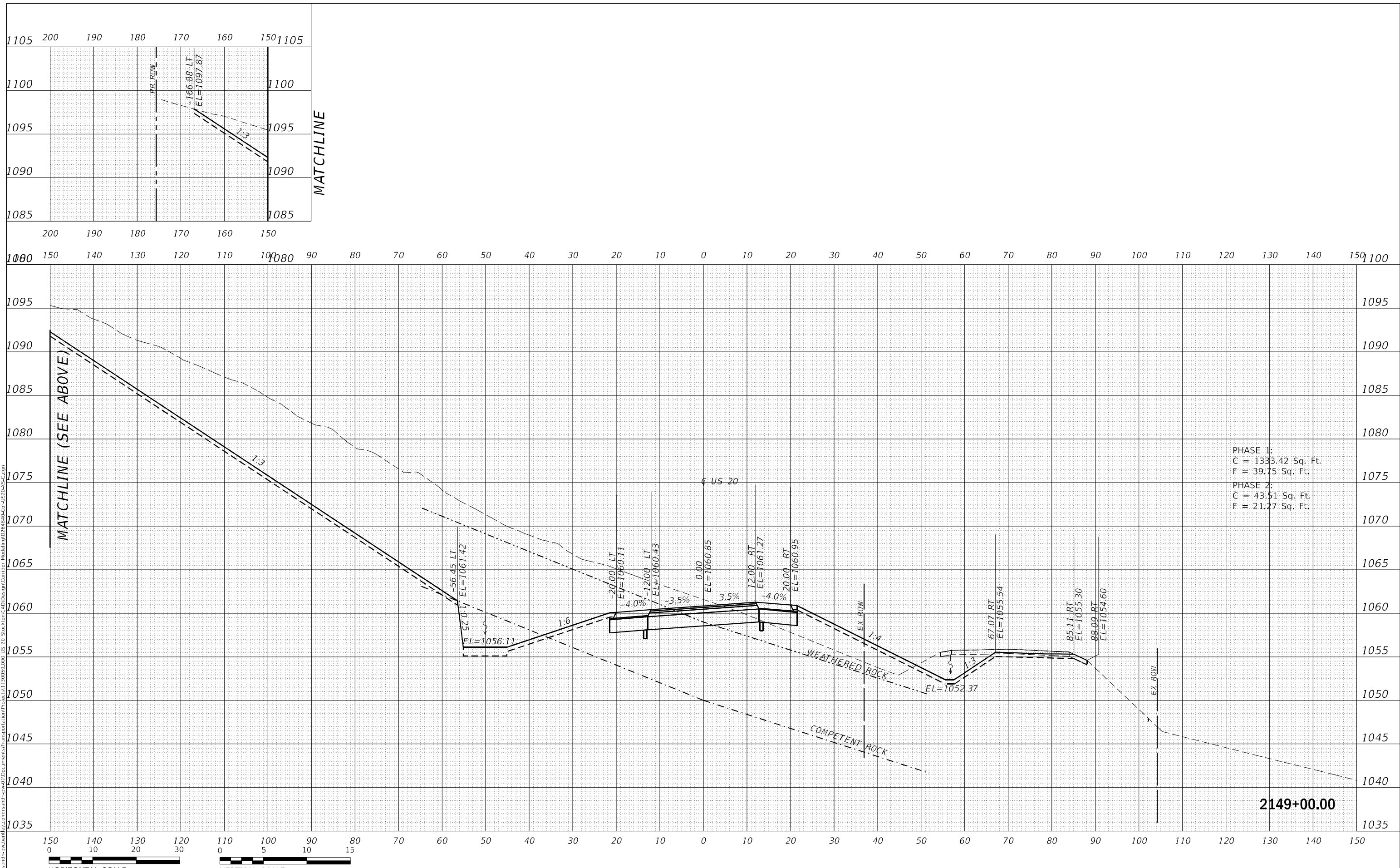
CROSS SECTIONS US 20			
SCALE:	SHEET	OF	SHEETS
			STA. 2148+00.00 TO STA. 2148+00.00

F.A. RTE.	SECTION	COUNTY	TOTAL SHEETS	SHEET NO.
301	24R	JO DAVIESS	594	537
			CONTRACT NO. 64B40	
ILLINOIS FED. AID PROJECT				

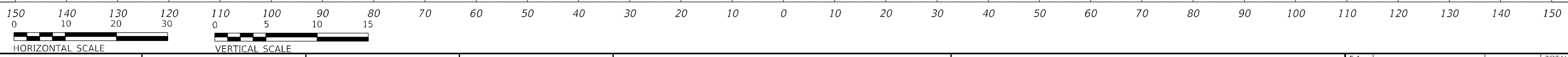
DATE	
BY	
FINAL SURVEY	
SURVEYED	
PLOTTED	
TEMPLATE	
NOTE BOOK	
AREAS CHECKED	
NO.	

DATE	
BY	
ORIGINAL SURVEY	
SURVEYED	
PLOTTED	
TEMPLATE	
NOTE BOOK	
AREAS CHECKED	
NO.	

MODEL: Definit
 FILE NAME: D:\Users\ah-w\OneDrive\Documents\Transportation\Projects\130059.000 US 20 Station\410 Design\Grids_Modeling\DS&G-Cross-Sections-Corin



PHASE 1:
 C = 1333.42 Sq. Ft.
 F = 39.75 Sq. Ft.
 PHASE 2:
 C = 43.51 Sq. Ft.
 F = 21.27 Sq. Ft.



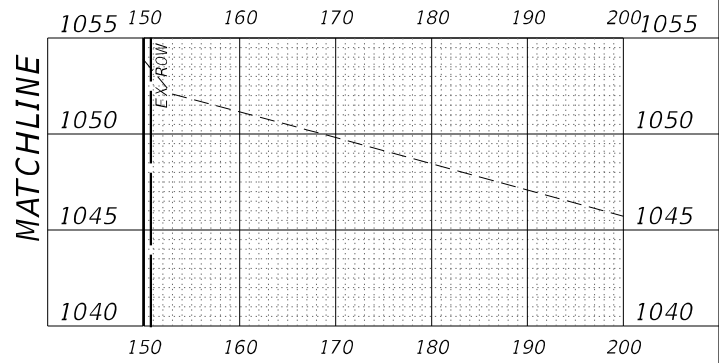
USER NAME	= Blomquist	DESIGNED	- MMW	REVISED	-
		DRAWN	- EME	REVISED	-
PLOT SCALE	= 20.0000' / in.	CHECKED	- MAW	REVISED	-
PLOT DATE	= 10/3/2022	DATE	- 04/14/2020	REVISED	-

STATE OF ILLINOIS
 DEPARTMENT OF TRANSPORTATION

CROSS SECTIONS
 US 20

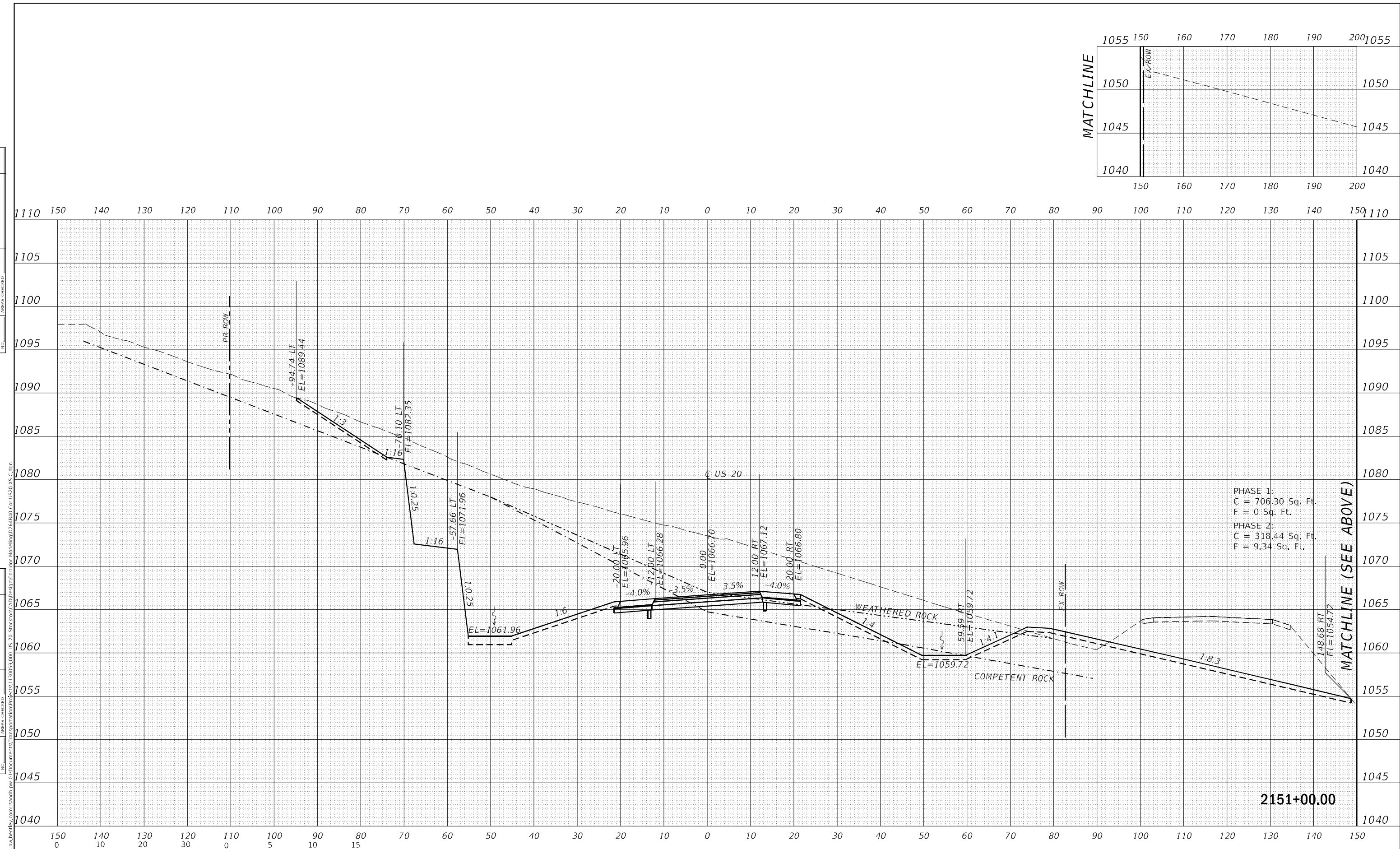
SCALE: SHEET OF SHEETS STA. 2149+00.00 TO STA. 2149+00.00

F.A. RTE.	SECTION	COUNTY	TOTAL SHEETS	SHEET NO.
301	24R	JO DAVIESS	594	538
			CONTRACT NO.	64B40
ILLINOIS FED. AID PROJECT				



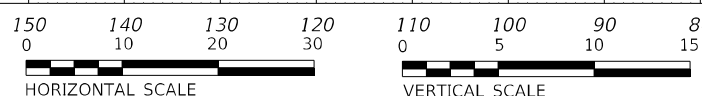
DATE	
BY	
FINAL SURVEY	SURVEYED
NOTE BOOK	FLOTTED
NO.	TEMPLATE
	AREAS CHECKED

DATE	
BY	
ORIGINAL SURVEY	SURVEYED
NOTE BOOK	FLOTTED
NO.	TEMPLATE
	AREAS CHECKED



PHASE 1:
C = 706.30 Sq. Ft.
F = 0 Sq. Ft.

PHASE 2:
C = 318.44 Sq. Ft.
F = 9.34 Sq. Ft.



USER NAME	= Blomquist
DESIGNED	- MMW
DRAWN	- EME
CHECKED	- MAW
DATE	- 04/14/2020
PLOT SCALE	= 20,0000' = 1" / in.
PLOT DATE	= 10/3/2022

REVISIED	-
REVISIED	-
REVISIED	-
REVISIED	-

STATE OF ILLINOIS
DEPARTMENT OF TRANSPORTATION

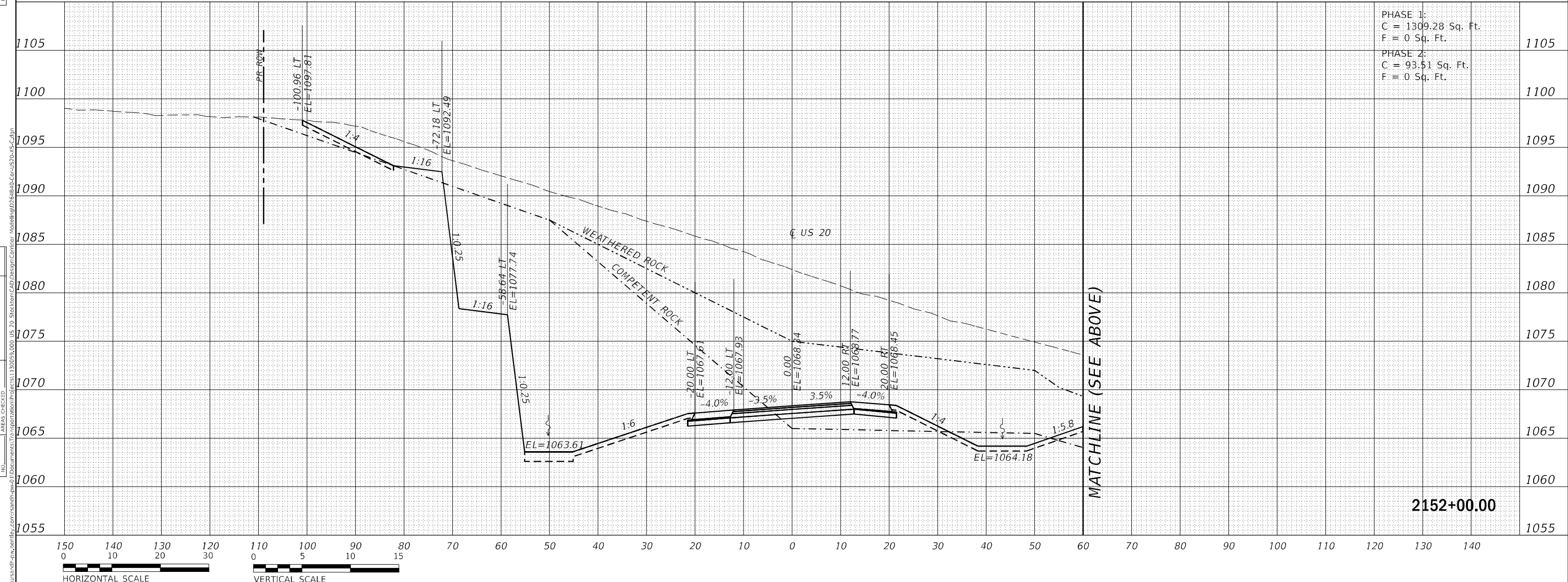
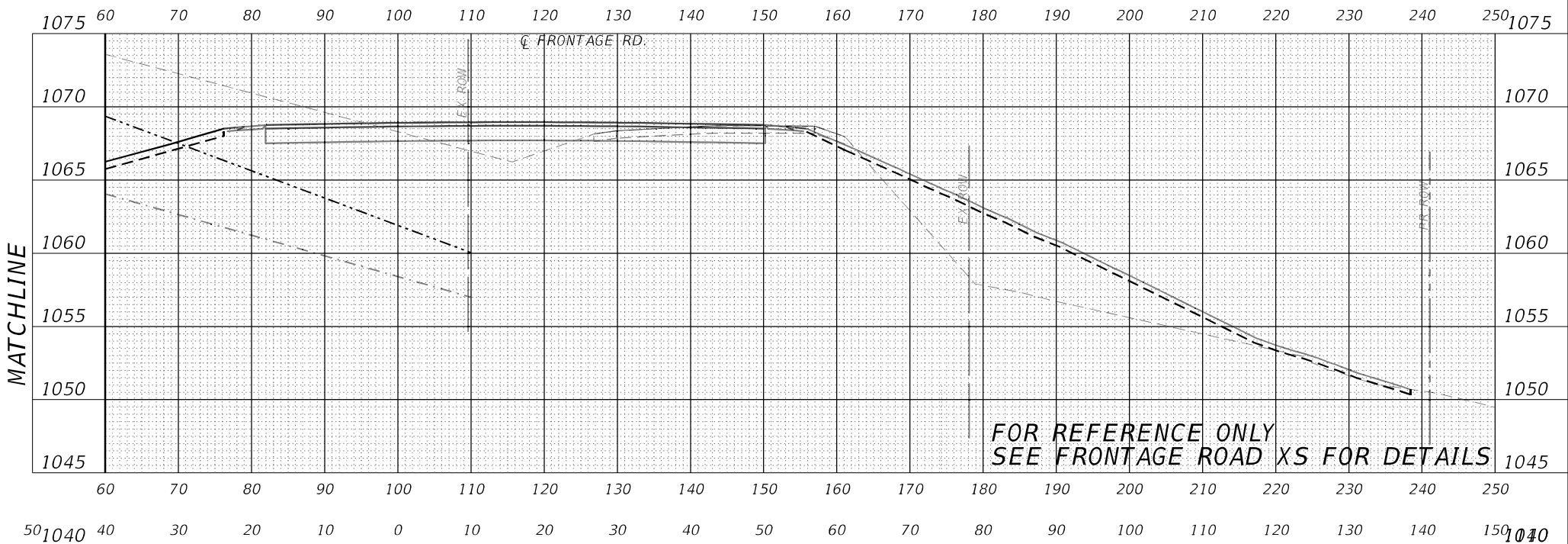
CROSS SECTIONS
US 20
SCALE: SHEET OF SHEETS STA. 2151+00.00 TO STA. 2151+00.00

F.A. RTE.	SECTION	COUNTY	TOTAL SHEETS	SHEET NO.
301	24R	JO DAVIENS	594	540
CONTRACT NO. 64B40				
ILLINOIS		FED. AID PROJECT		


FINAL SURVEY	SURVEYED	DATE
NOTE BOOK	FLOTTED	
NO.	TEMPLATE	
	AREAS CHECKED	
	AREAS CHECKED	

ORIGINAL SURVEY	SURVEYED	DATE
NOTE BOOK	FLOTTED	
NO.	TEMPLATE	
	AREAS CHECKED	
	AREAS CHECKED	

MODEL: Default
FILE NAME: p:\a\vis-a-af-pw-ben-h...com-sts-and-h-pm-0\Documents\Transportation\Projects\130059.000_US_20_Street\cadd\Design\Construc...Modeling\0248-80-Cor-US-20-35-C.dgn



PHASE 1:
C = 1309.28 Sq. Ft.
F = 0 Sq. Ft.
PHASE 2:
C = 93.51 Sq. Ft.
F = 0 Sq. Ft.



USER NAME	= Blomquim	DESIGNED	- MMW	REVISED	-
		DRAWN	- EME	REVISED	-
PLOT SCALE	= 20,0000 '*/in.	CHECKED	- MAW	REVISED	-
PLOT DATE	= 10/3/2022	DATE	- 04/14/2020	REVISED	-

**STATE OF ILLINOIS
DEPARTMENT OF TRANSPORTATION**

**CROSS SECTIONS
US 20**

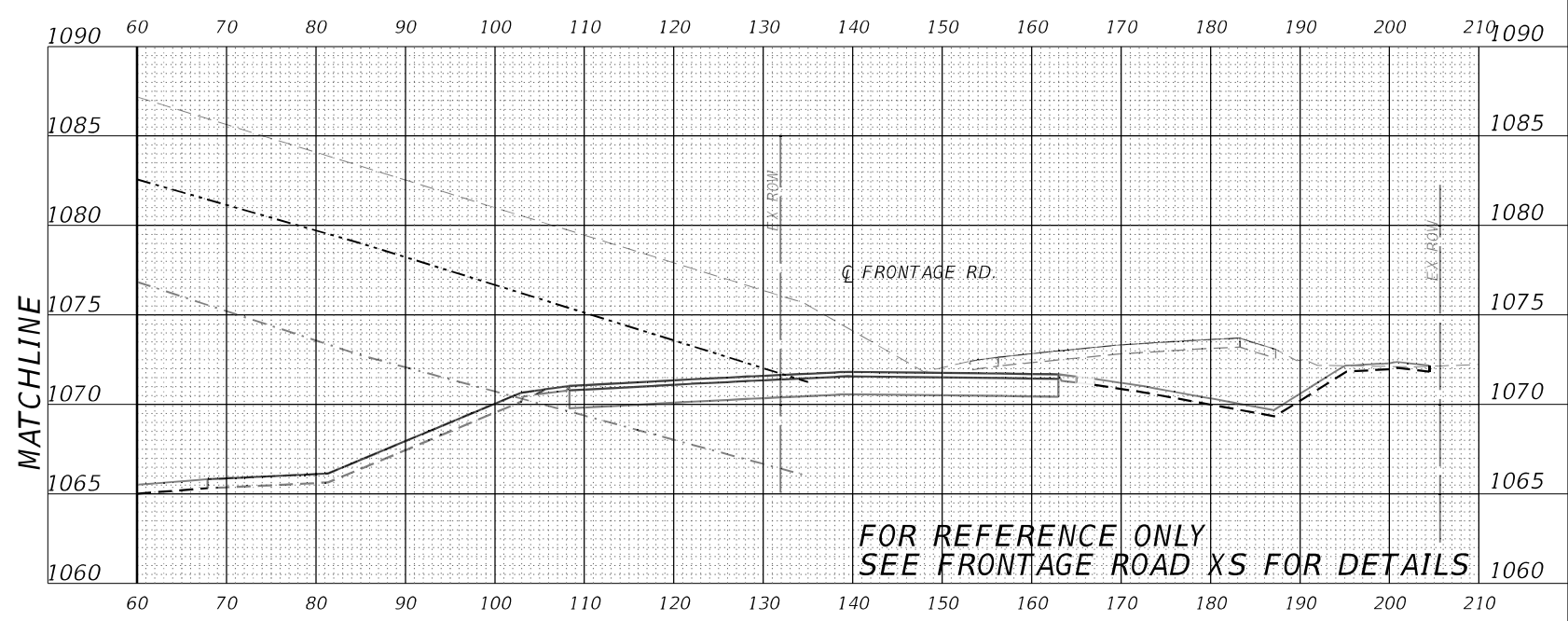
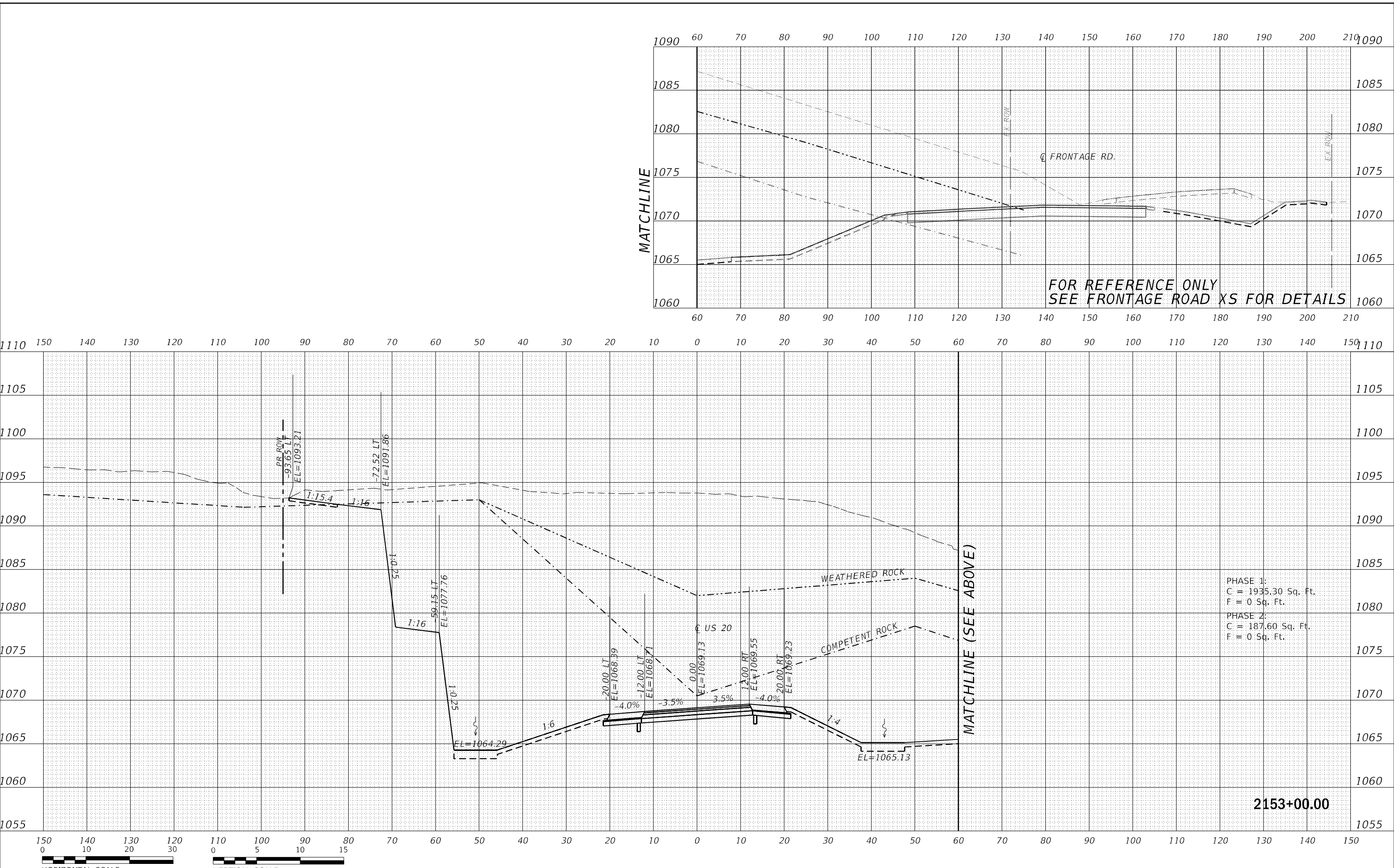
SCALE: SHEET OF SHEETS STA. 2152+00.00 TO STA. 2152+00.00

F.A. RTE.	SECTION	COUNTY	TOTAL SHEETS	SHEET NO.
301	24R	JO DAVIESS	594	541
			CONTRACT NO.	64B40
		ILLINOIS	FED. AID PROJECT	

DATE	
BY	
FINAL SURVEY	SURVEYED
NOTE BOOK	PLOTTED
NO.	AREAS CHECKED

DATE	
BY	
ORIGINAL SURVEY	SURVEYED
NOTE BOOK	PLOTTED
NO.	AREAS CHECKED

MODEL: Default
 FILE NAME: p:\projects\p04\2153+00\2153+00.dwg
 PROJECT: I:\projects\p04\2153+00\2153+00.dwg
 USER: M:\Users\mmw\Documents\2153+00\2153+00.dwg
 DATE: 10/3/2022



USER NAME	= Blomquist	DESIGNED	- MMW	REVISED	-
PLOT SCALE	= 20.0000' / in.	DRAWN	- EME	REVISED	-
PLOT DATE	= 10/3/2022	CHECKED	- MAW	REVISED	-
		DATE	- 04/14/2020	REVISED	-

STATE OF ILLINOIS
 DEPARTMENT OF TRANSPORTATION

CROSS SECTIONS
 US 20

SCALE:	SHEET	OF	SHEETS	STA. 2153+00.00	TO STA. 2153+00.00
--------	-------	----	--------	-----------------	--------------------

F.A. RTE.	SECTION	COUNTY	TOTAL SHEETS	SHEET NO.
301	24R	JO DAVIESS	594	542
			CONTRACT NO.	64B40

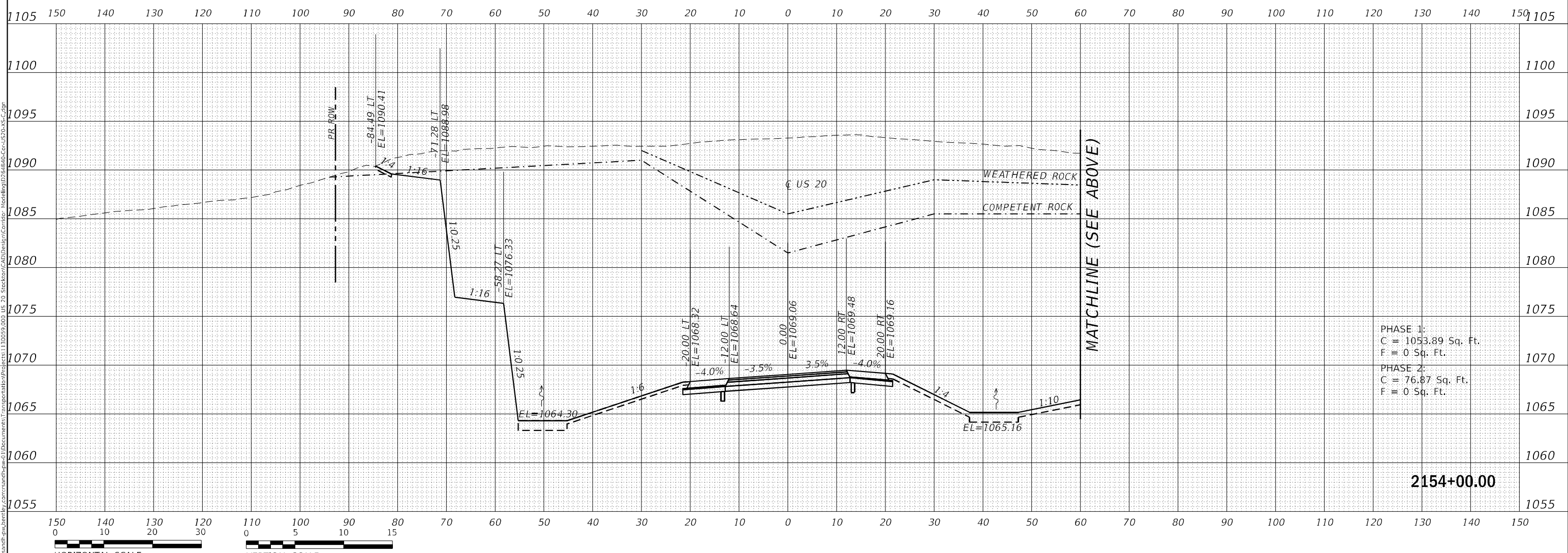
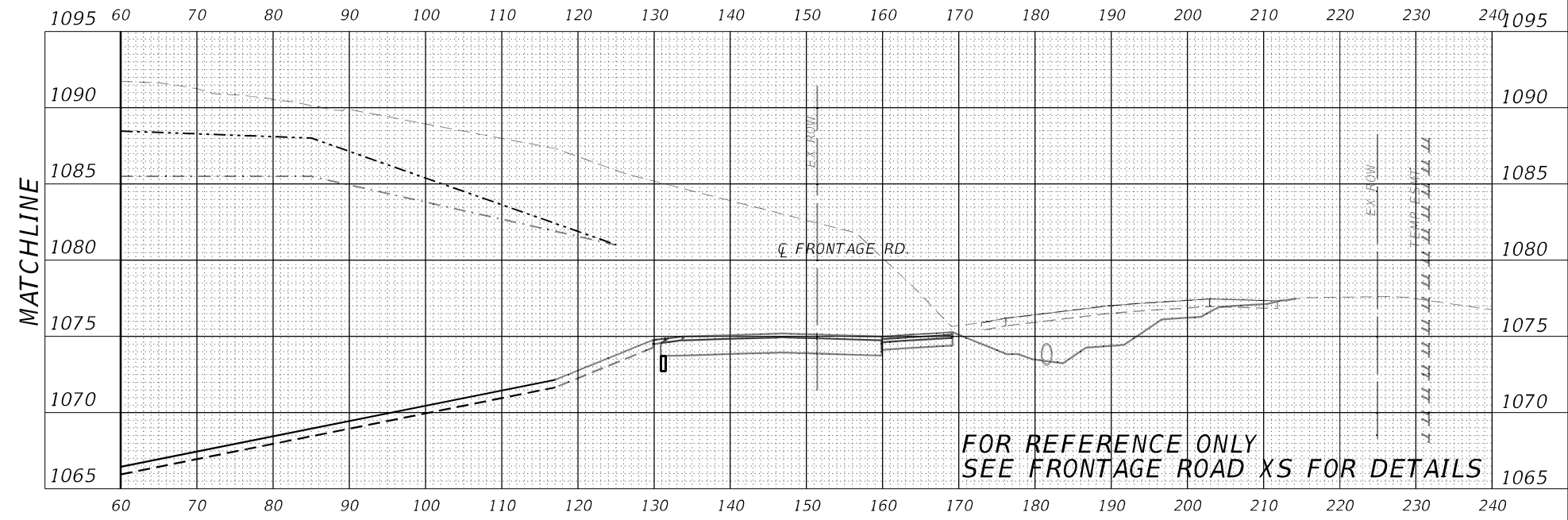
PHASE 1:
 C = 1935.30 Sq. Ft.
 F = 0 Sq. Ft.
 PHASE 2:
 C = 187.60 Sq. Ft.
 F = 0 Sq. Ft.

2153+00.00

ILLINOIS FED. AID PROJECT

DATE	
BY	
FINAL SURVEY	SURVEYED
NOTE BOOK	PLOTTED
NO.	AREAS CHECKED

DATE	
BY	
ORIGINAL SURVEY	SURVEYED
NOTE BOOK	PLOTTED
NO.	AREAS CHECKED



HORIZONTAL SCALE: 1" = 30'
VERTICAL SCALE: 1" = 10'



USER NAME	= Blomquim	DESIGNED	- MMW	REVISED	-
		DRAWN	- EME	REVISED	-
PLOT SCALE	= 20.0000 * / in.	CHECKED	- MAW	REVISED	-
PLOT DATE	= 10/3/2022	DATE	- 04/14/2020	REVISED	-

STATE OF ILLINOIS
DEPARTMENT OF TRANSPORTATION

CROSS SECTIONS
US 20

SCALE: SHEET OF SHEETS STA. 2154+00.00 TO STA. 2154+00.00

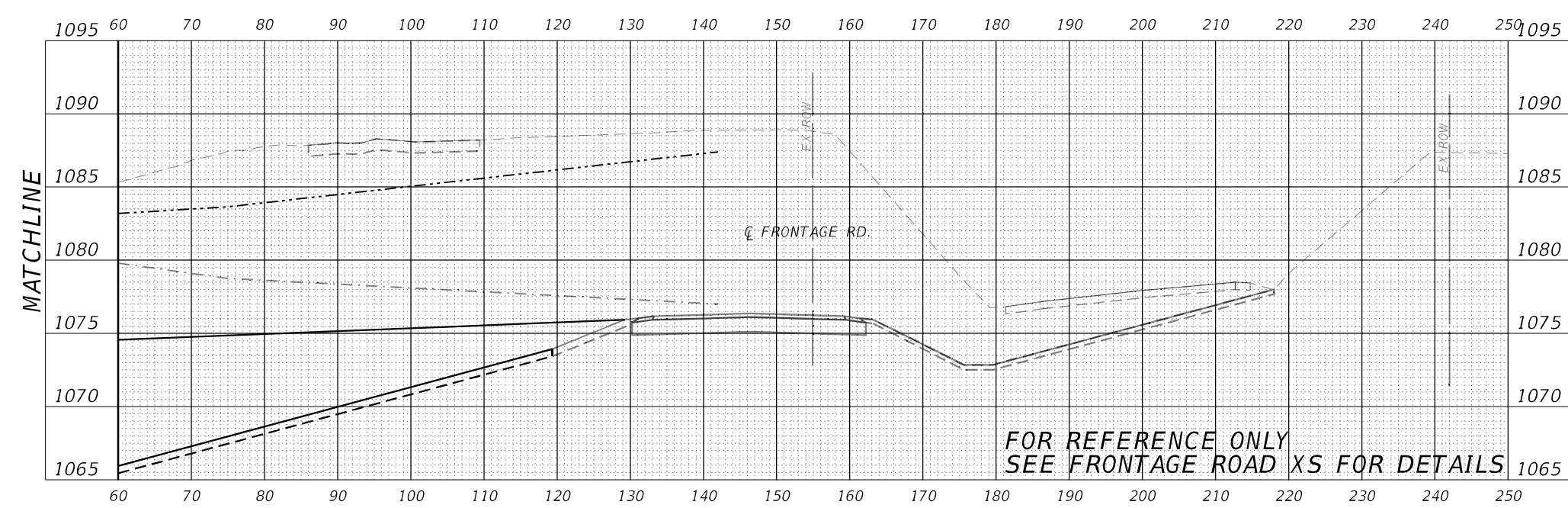
F.A. RTE.	SECTION	COUNTY	TOTAL SHEETS	SHEET NO.
301	24R	JO DAVIESS	594	543
			CONTRACT NO. 64B40	
		ILLINOIS FED. AID PROJECT		

MODEL: D:\mfc\pva\us20shd-pva\berdb\coms-rshd-pva\01\Documents\2154+00\Drawings\2154+00-Cross-Sections-Cross-Section.dwg

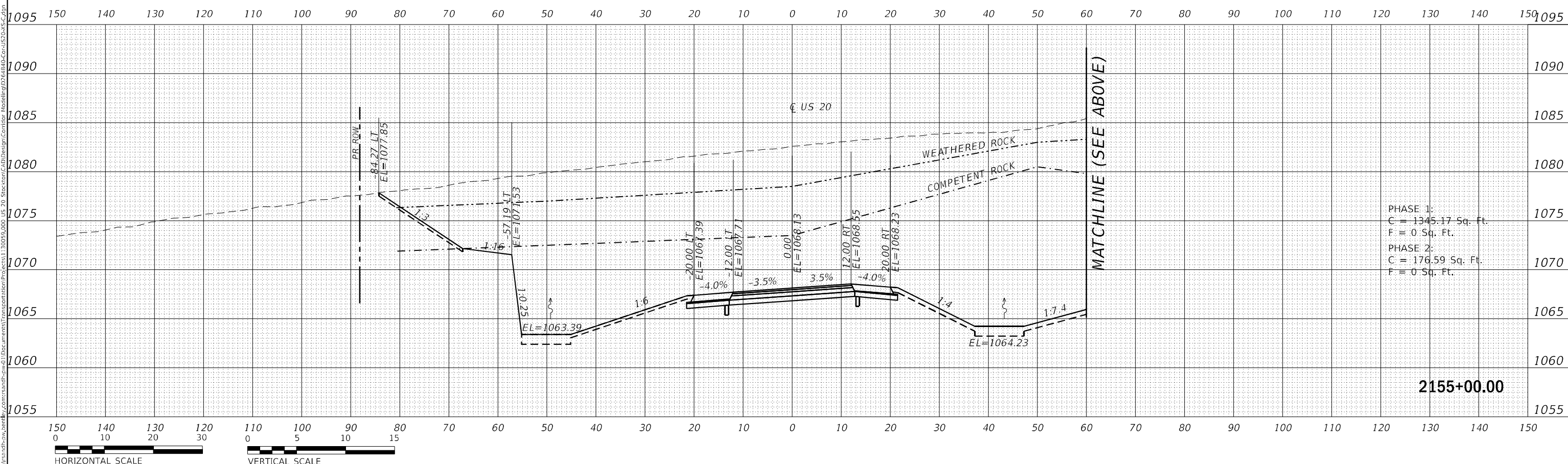
FINAL SURVEY NO.	SURVEYED	DATE
NOTE BOOK	PLOTTED	
AREAS CHECKED	TEMPLATE	
	AREAS CHECKED	

ORIGINAL SURVEY NO.	SURVEYED	DATE
NOTE BOOK	PLOTTED	
AREAS CHECKED	TEMPLATE	
	AREAS CHECKED	

MODEL: D:\mfrh\... FILE NAME: D:\mfrh\... PROJECT: I:\30095\000_US 20_Station\4\Design\Contra\Modelling\24868-Cor-US20-24868.dwg



FOR REFERENCE ONLY
SEE FRONTAGE ROAD XS FOR DETAILS



PHASE 1:
C = 1345.17 Sq. Ft.
F = 0 Sq. Ft.
PHASE 2:
C = 176.59 Sq. Ft.
F = 0 Sq. Ft.



USER NAME = E:\mfrh\...	DESIGNED - MMW	REVISED -
	DRAWN - EME	REVISED -
PLOT SCALE = 20.0000' / in.	CHECKED - MAW	REVISED -
PLOT DATE = 10/3/2022	DATE - 04/14/2020	REVISED -

STATE OF ILLINOIS
DEPARTMENT OF TRANSPORTATION

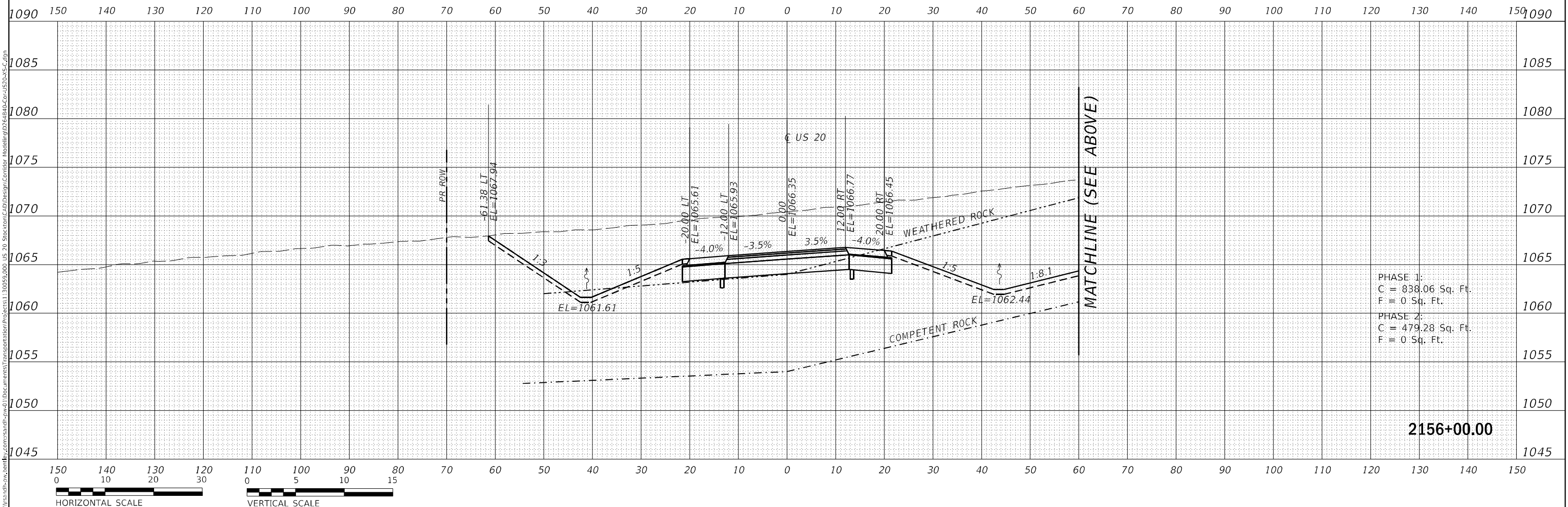
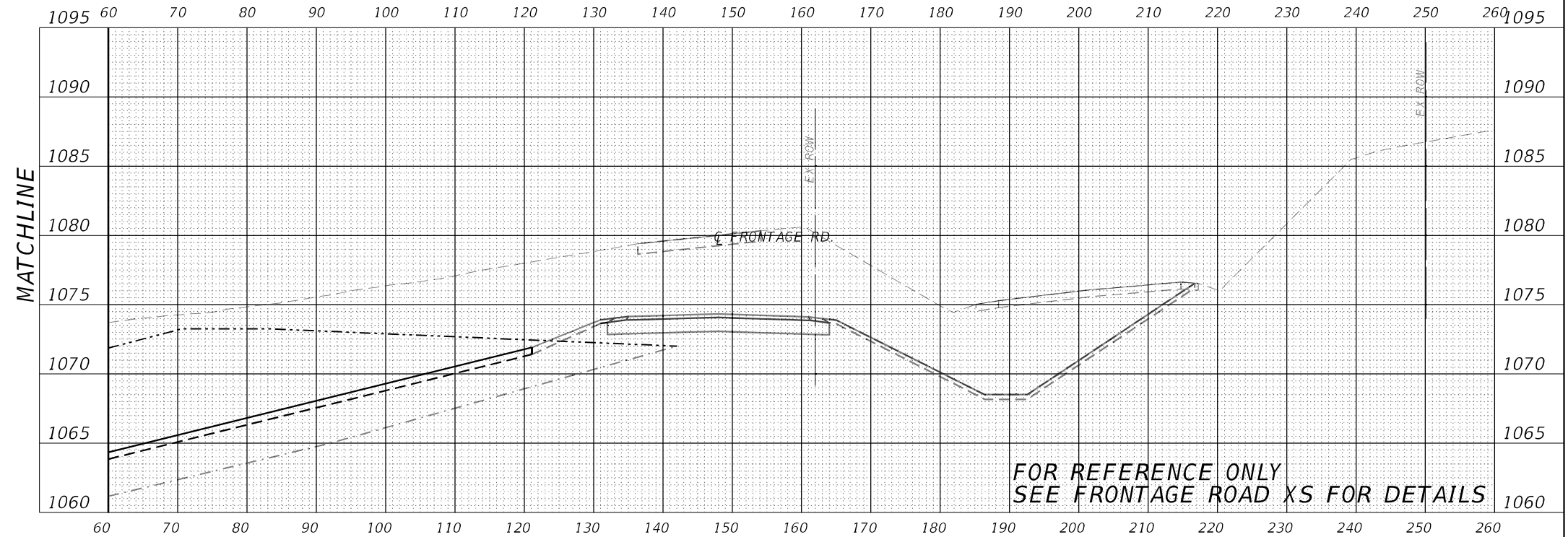
CROSS SECTIONS US 20			
SCALE:	SHEET	OF	SHEETS
			STA. 2155+00.00 TO STA. 2155+00.00

F.A. RTE.	SECTION	COUNTY	TOTAL SHEETS	SHEET NO.
301	24R	JO DAVIESS	594	544
			CONTRACT NO.	64840
ILLINOIS FED. AID PROJECT				

FINAL SURVEY NO.	SURVEYED	DATE
NOTE BOOK	PLOTTED	
AREAS CHECKED	TEMPLATE	
	AREAS CHECKED	

ORIGINAL SURVEY NO.	SURVEYED	DATE
NOTE BOOK	PLOTTED	
AREAS CHECKED	TEMPLATE	
	AREAS CHECKED	

MODEL: Definit
 FILE NAME: D:\Users\adm-w\shared\com\rsandh\proj\2156\2156+00.00 US 20 Stationing\GIS\Design\Grading_Modeling\DWG\2156+00.00 US 20.dwg



PHASE 1:
 C = 838.06 Sq. Ft.
 F = 0 Sq. Ft.
 PHASE 2:
 C = 479.28 Sq. Ft.
 F = 0 Sq. Ft.

2156+00.00



USER NAME =	blomquist
PLOT SCALE =	20,0000' / in.
PLOT DATE =	10/3/2022

DESIGNED -	MMW
DRAWN -	EME
CHECKED -	MAW
DATE -	04/14/2020

REVISED -	
REVISED -	
REVISED -	
REVISED -	

STATE OF ILLINOIS
 DEPARTMENT OF TRANSPORTATION

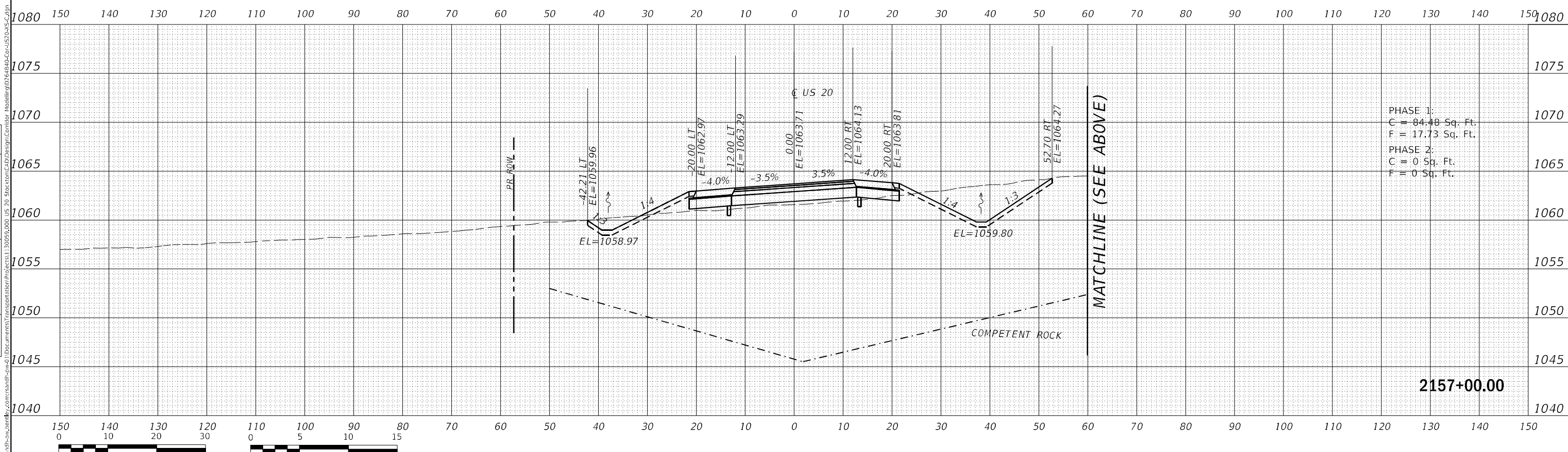
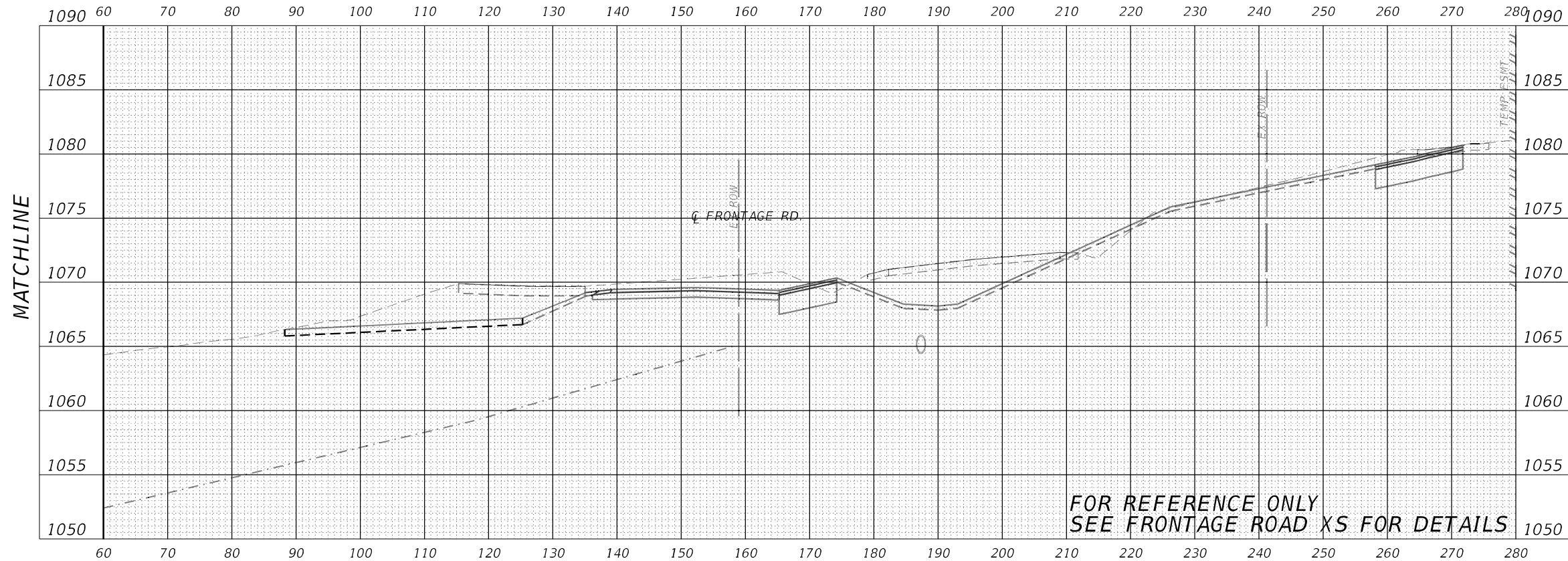
CROSS SECTIONS
 US 20

SCALE: SHEET OF SHEETS STA. 2156+00.00 TO STA. 2156+00.00

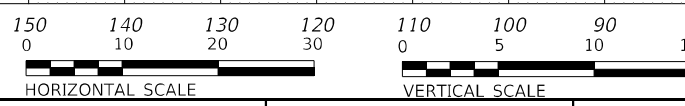
F.A. RTE.	SECTION	COUNTY	TOTAL SHEETS	SHEET NO.
301	24R	JO DAVIESS	594	545
			CONTRACT NO. 64B40	
ILLINOIS			FED. AID PROJECT	

FINAL SURVEY NO.	SURVEYED	DATE
NOTE BOOK	PLOTTED	
AREAS CHECKED	TEMPLATE	
	AREAS CHECKED	

ORIGINAL SURVEY NO.	SURVEYED	DATE
NOTE BOOK	PLOTTED	
AREAS CHECKED	TEMPLATE	
	AREAS CHECKED	



PHASE 1:
C = 84.48 Sq. Ft.
F = 17.73 Sq. Ft.
PHASE 2:
C = 0 Sq. Ft.
F = 0 Sq. Ft.



USER NAME =	blomquist	DESIGNED -	MMW	REVISED -	
		DRAWN -	EME	REVISED -	
PLOT SCALE =	20,0000' / in.	CHECKED -	MAW	REVISED -	
PLOT DATE =	10/3/2022	DATE -	04/14/2020	REVISED -	

STATE OF ILLINOIS
DEPARTMENT OF TRANSPORTATION

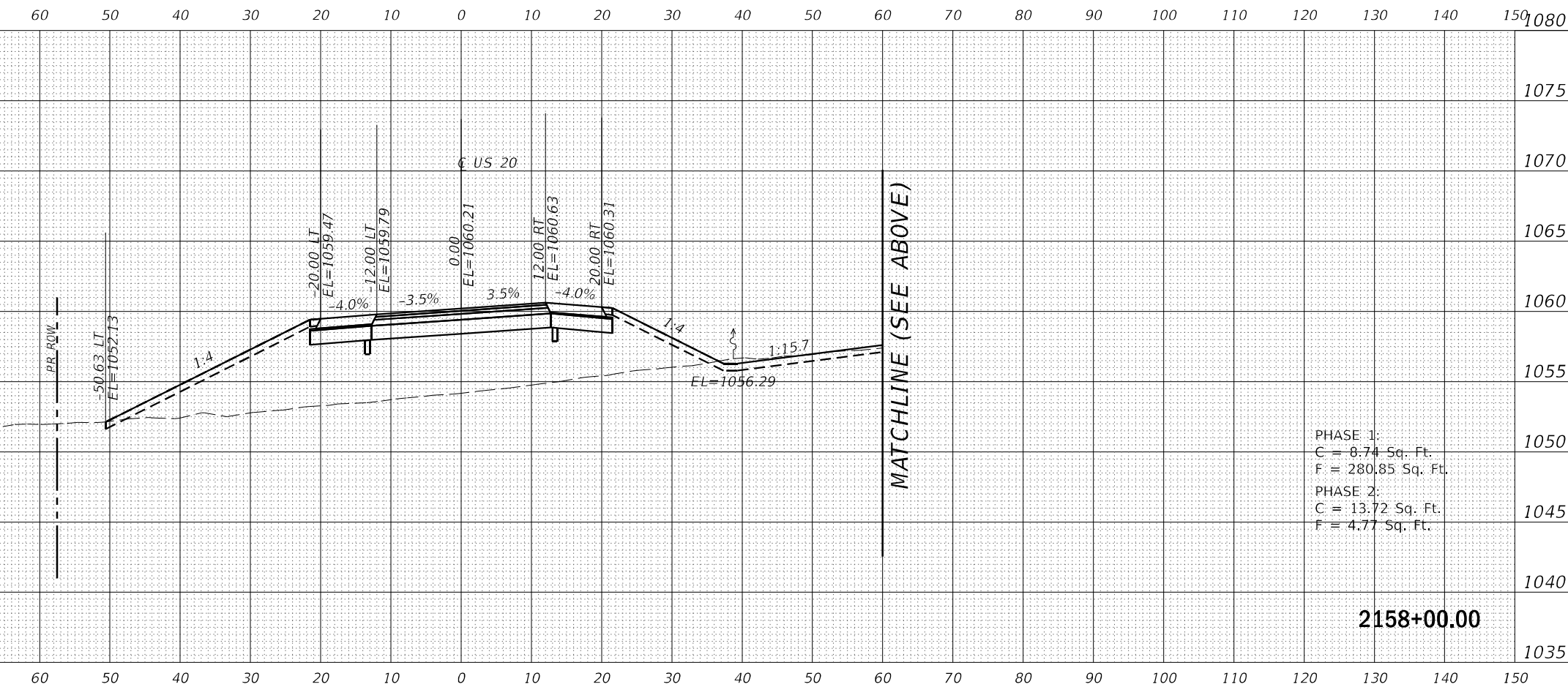
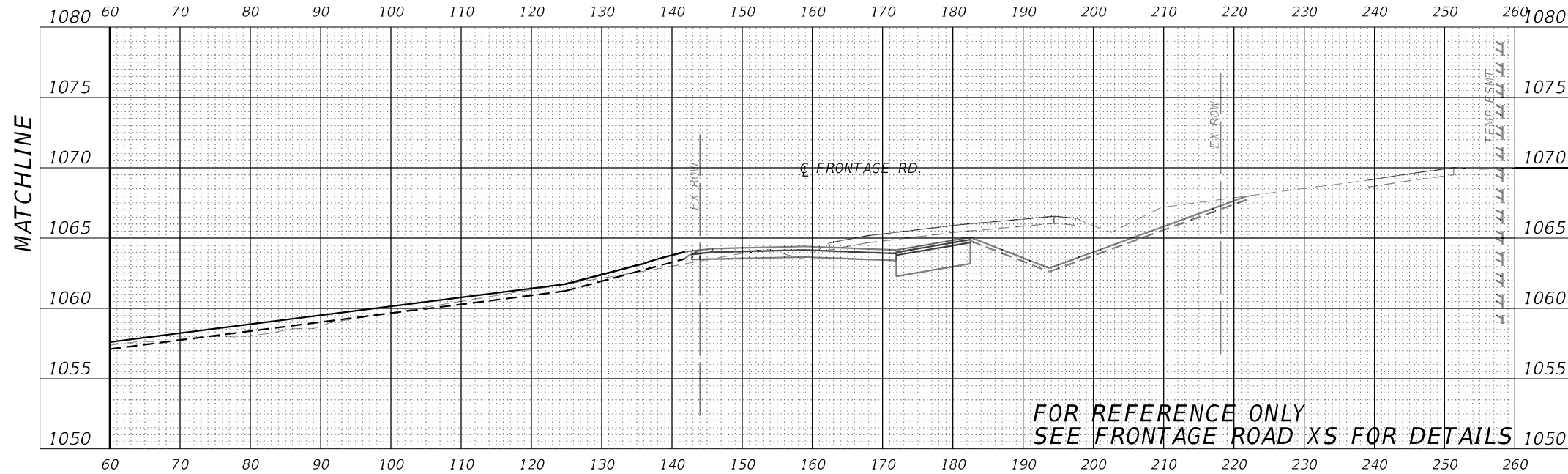
CROSS SECTIONS	
US 20	
SCALE:	SHEET OF SHEETS
STA. 2157+00.00 TO STA. 2157+00.00	

F.A. RTE.	SECTION	COUNTY	TOTAL SHEETS	SHEET NO.
301	24R	JO DAVIESS	594	546
			CONTRACT NO.	64B40
ILLINOIS FED. AID PROJECT				

MODEL: Definit
FILE NAME: D:\Users\dmw\OneDrive\Documents\Transportation\Projects\130059.000 US 20 Stationing\Design\Contra\Modelling\DS&G-Cor-US20-XS-Cross

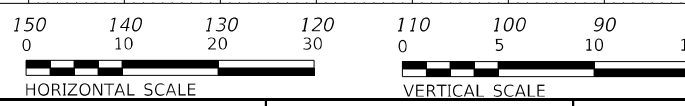
FINAL SURVEY NO.	SURVEYED	DATE
NOTE BOOK	FLOTTED	
AREAS CHECKED	TEMPLATE	
	AREAS CHECKED	

ORIGINAL SURVEY NO.	SURVEYED	DATE
NOTE BOOK	FLOTTED	
AREAS CHECKED	TEMPLATE	
	AREAS CHECKED	



PHASE 1:
C = 8.74 Sq. Ft.
F = 280.85 Sq. Ft.
PHASE 2:
C = 13.72 Sq. Ft.
F = 4.77 Sq. Ft.

2158+00.00



USER NAME =	blomquim	DESIGNED -	MMW	REVISED -	
		DRAWN -	EME	REVISED -	
PLOT SCALE =	20,0000' / in.	CHECKED -	MAW	REVISED -	
PLOT DATE =	10/3/2022	DATE -	04/14/2020	REVISED -	

STATE OF ILLINOIS
DEPARTMENT OF TRANSPORTATION

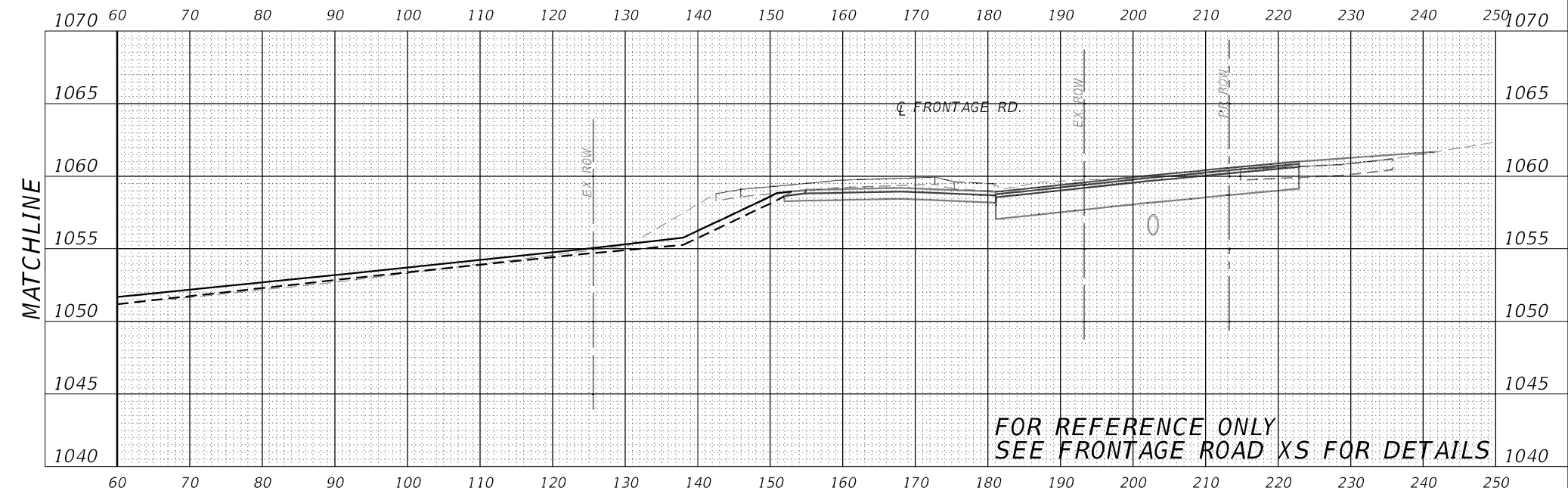
CROSS SECTIONS
US 20

SCALE: SHEET OF SHEETS STA. 2158+00.00 TO STA. 2158+00.00

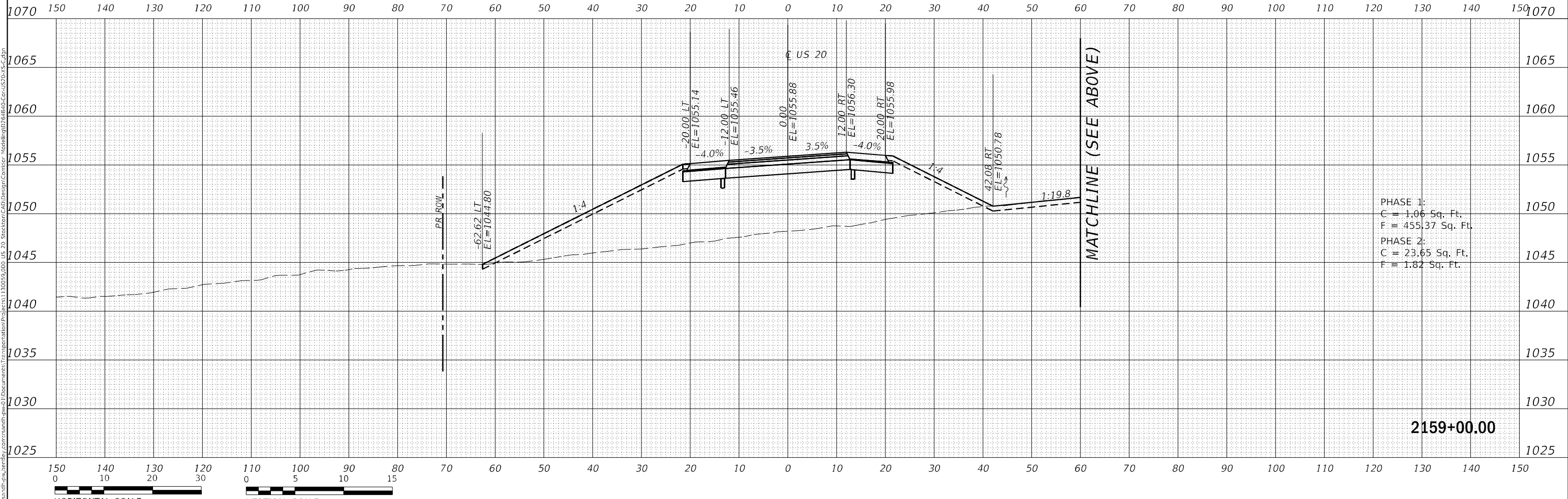
F.A. RTE.	SECTION	COUNTY	TOTAL SHEETS	SHEET NO.
301	24R	JO DAVIESS	594	547
			CONTRACT NO. 64B40	
ILLINOIS FED. AID PROJECT				

MODEL: D:\mch\... FILE NAME: p:\us20\... PROJECT: I:\30059\000_US_20_Stack\... DESIGN: C:\... MODELING D:\... CR-US-20-15-C.dgn

FINAL SURVEY NO.	SURVEYED
NOTE BOOK ID.	PLOTTED
	TEMPLATE
	AREAS CHECKED
BY	DATE



ORIGINAL SURVEY NO.	SURVEYED
NOTE BOOK ID.	PLOTTED
	TEMPLATE
	AREAS CHECKED
BY	DATE



PHASE 1:
C = 1.06 Sq. Ft.
F = 4551.37 Sq. Ft.

PHASE 2:
C = 23.65 Sq. Ft.
F = 1.82 Sq. Ft.



USER NAME	= Btomquim
DESIGNED	- MMW
DRAWN	- EME
CHECKED	- MAW
DATE	- 04/14/2020
REVISIONS	-
REVISIONS	-
REVISIONS	-
REVISIONS	-

**STATE OF ILLINOIS
DEPARTMENT OF TRANSPORTATION**

**CROSS SECTIONS
US 20**

SCALE: SHEET OF SHEETS STA. 2159+00.00 TO STA. 2159+00.00

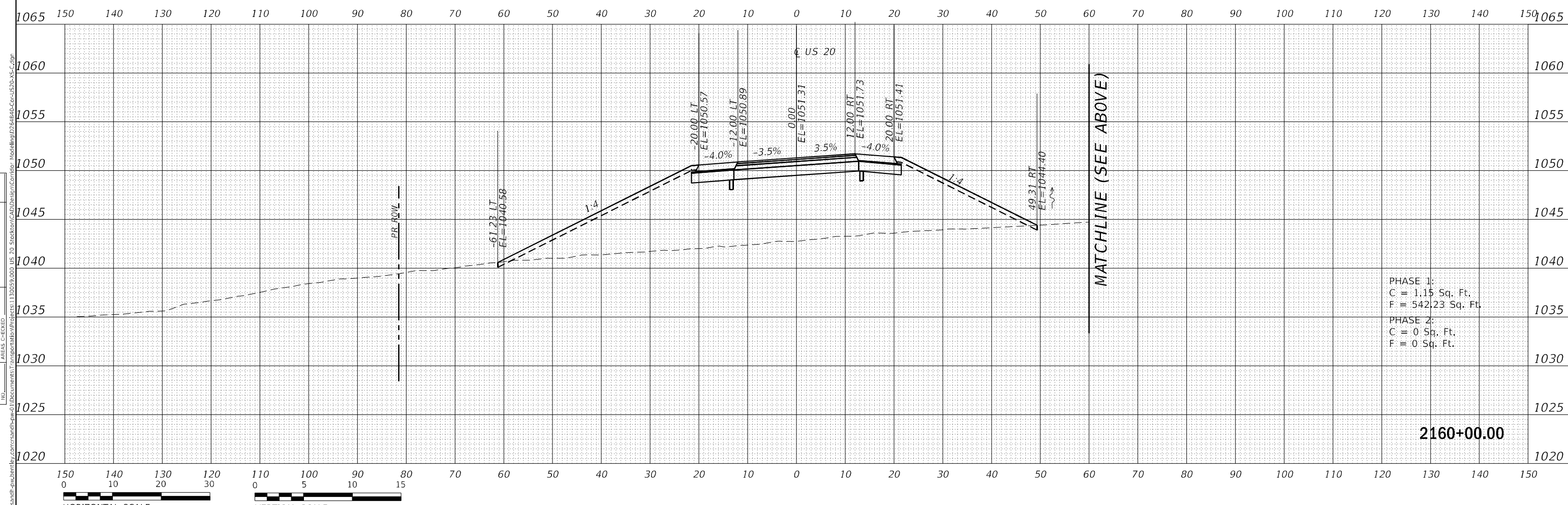
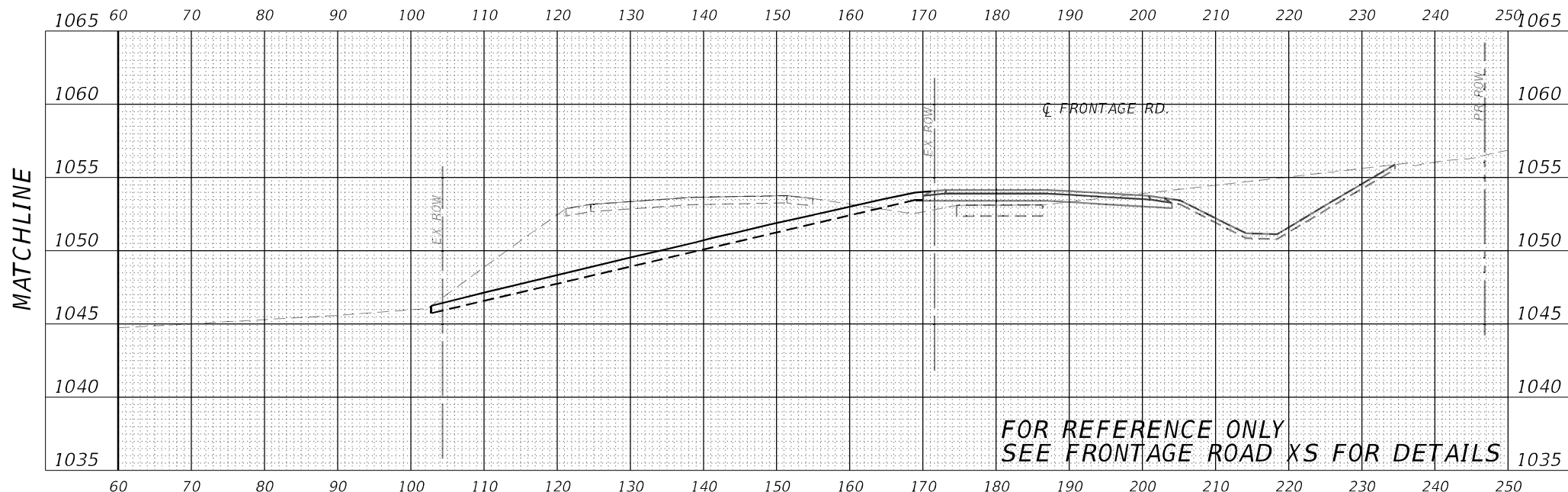
F.A. RTE.	SECTION	COUNTY	TOTAL SHEETS	SHEET NO.
301	24R	JO DAVIESS	594	548
			CONTRACT NO. 64840	
		ILLINOIS	FED. AID PROJECT	

MODEL: Default
FILE NAME: p:\gis\us20-pw\berlin\cmts\stndfr-pw.dwg
DOCUMENTS: T:\Information\Projects\130059.000 US 20 Streets\410 Design\Graphic Modelling\DWG\08-Cross-Sections-C.dwg

DATE	
BY	
FINAL SURVEY	SURVEYED
NOTE BOOK	PLOTTED
NO.	AREAS CHECKED

DATE	
BY	
ORIGINAL SURVEY	SURVEYED
NOTE BOOK	PLOTTED
NO.	AREAS CHECKED

MODEL: D:\mifull
 FILE NAME: p:\a\us20-24r\p01\2160+00.00\US 20 Stack\01\01\Design\Grids - Modeling\02\648-Cor-US20-24r.dwg



USER NAME =	blomquim	DESIGNED -	MMW	REVISED -	
		DRAWN -	EME	REVISED -	
PLOT SCALE =	20.0000 * / in.	CHECKED -	MAW	REVISED -	
PLOT DATE =	10/3/2022	DATE -	04/14/2020	REVISED -	

STATE OF ILLINOIS
 DEPARTMENT OF TRANSPORTATION

CROSS SECTIONS
 US 20

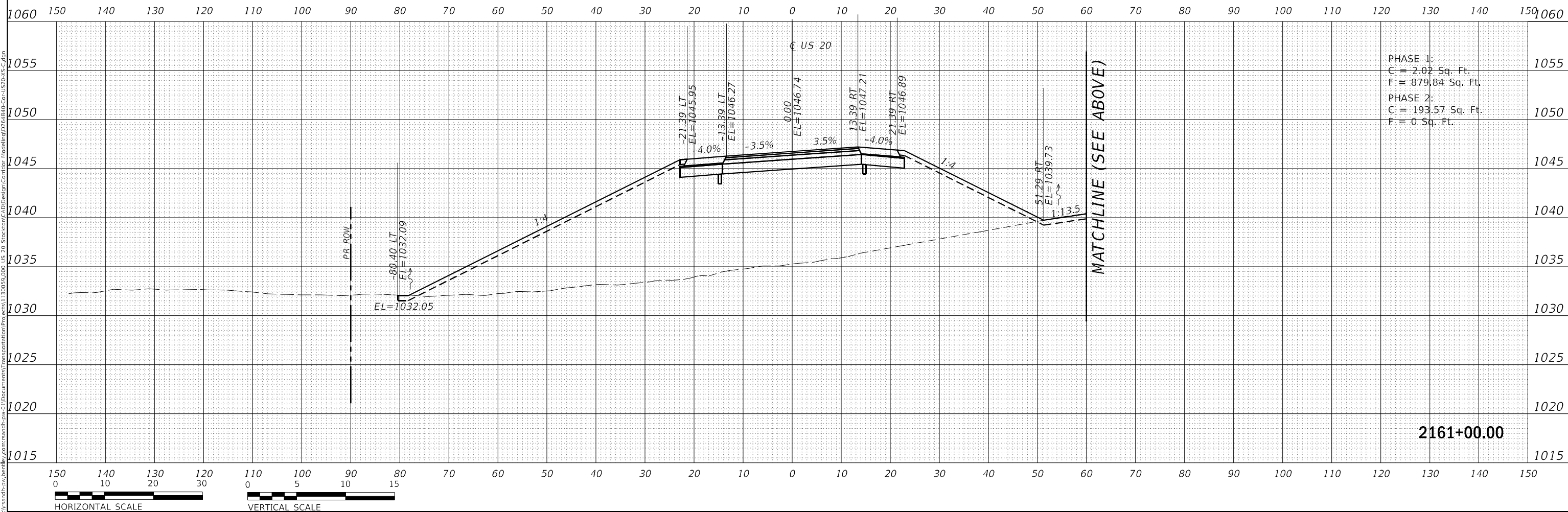
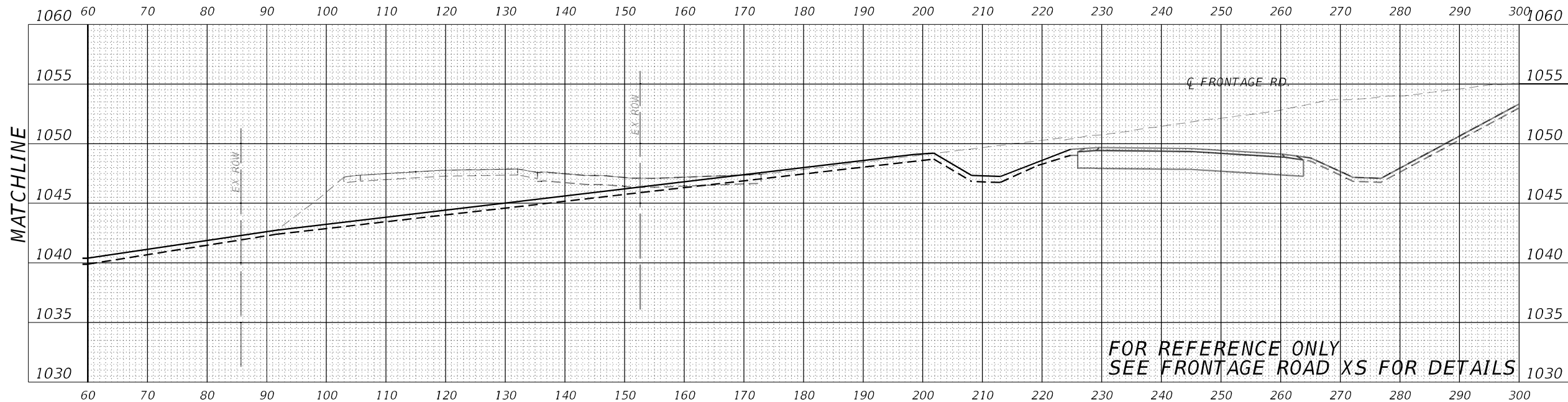
SCALE: SHEET OF SHEETS STA. 2160+00.00 TO STA. 2160+00.00

F.A. RTE.	SECTION	COUNTY	TOTAL SHEETS	SHEET NO.
301	24R	JO DAVIESS	594	549
			CONTRACT NO. 64B40	
ILLINOIS FED. AID PROJECT				

FINAL SURVEY NO.	SURVEYED	DATE
NOTE BOOK	PLOTTED	
AREAS CHECKED	TEMPLATE	
	AREAS CHECKED	

ORIGINAL SURVEY NO.	SURVEYED	DATE
NOTE BOOK	PLOTTED	
AREAS CHECKED	TEMPLATE	
	AREAS CHECKED	

MODEL: D:\mfr\h... FILE NAME: D:\mfr\h... PROJECT: I:\30095\000_US 20_Station\610\Design\Contra\Modelling\2161+00.00-US-20-Cor-US-20-S-C.dgn



USER NAME = blomquist	DESIGNED - MMW	REVISED -
	DRAWN - EME	REVISED -
PLOT SCALE = 20,0000' / in.	CHECKED - MAW	REVISED -
PLOT DATE = 10/3/2022	DATE - 04/14/2020	REVISED -

STATE OF ILLINOIS
DEPARTMENT OF TRANSPORTATION

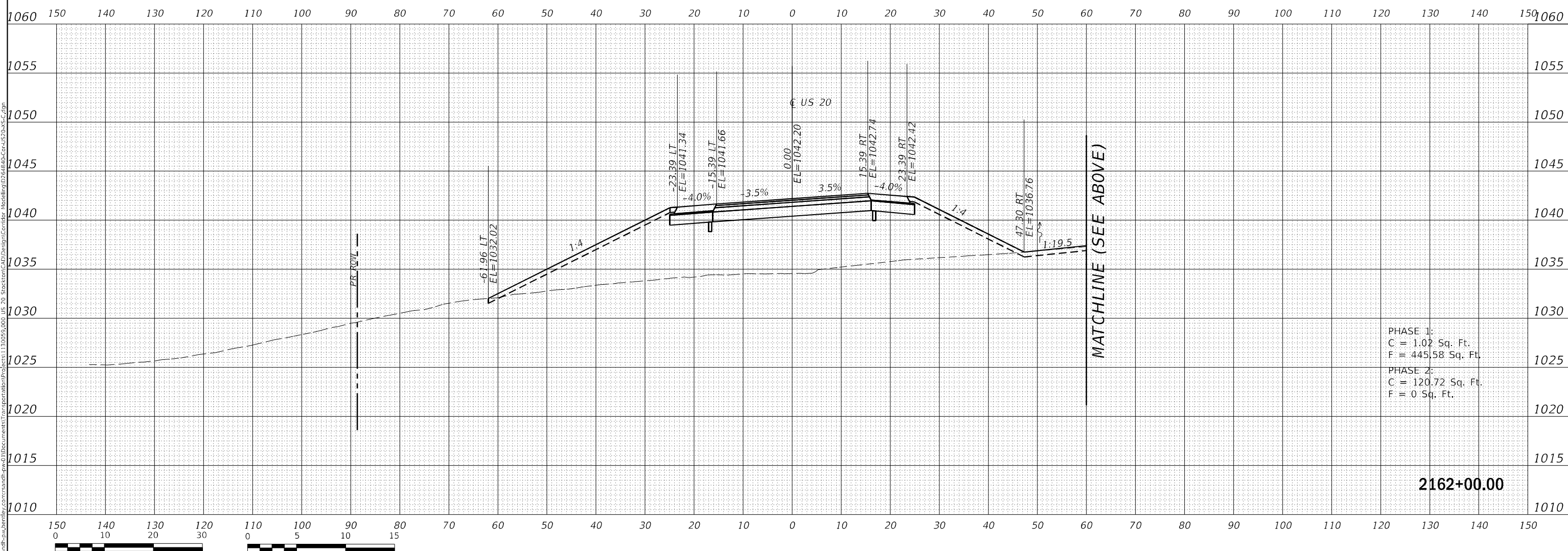
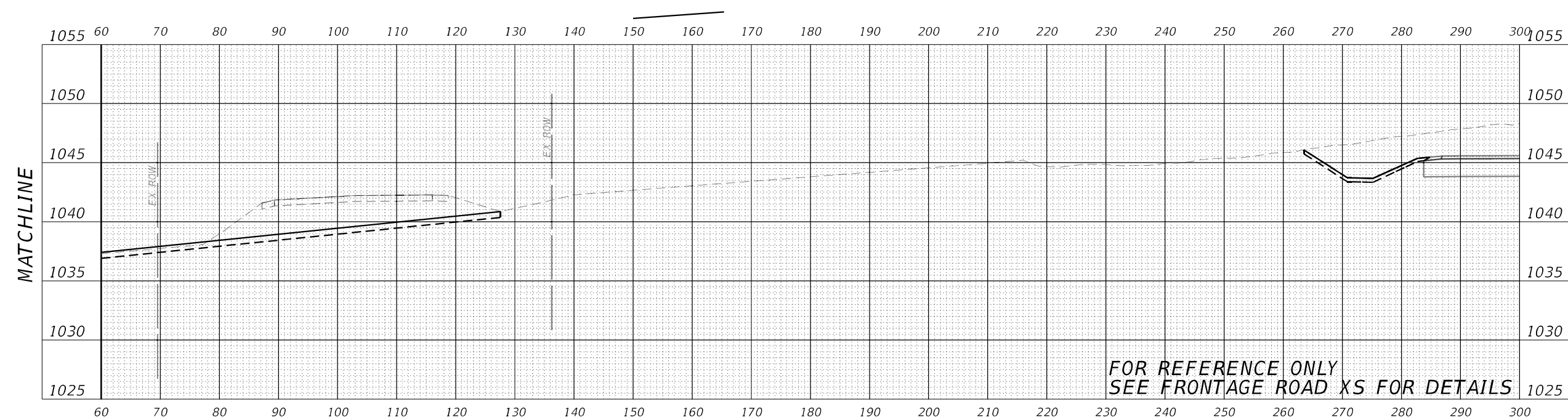
CROSS SECTIONS
US 20

SCALE: SHEET OF SHEETS STA. 2161+00.00 TO STA. 2161+00.00

F.A. RTE.	SECTION	COUNTY	TOTAL SHEETS	SHEET NO.
301	24R	JO DAVIESS	594	550
			CONTRACT NO. 64B40	
ILLINOIS FED. AID PROJECT				

DATE	
BY	
SURVEYED	
PLOTTED	
TEMPLATE	
AREAS CHECKED	
FINAL SURVEY	
NOTE BOOK	
NO.	

DATE	
BY	
SURVEYED	
PLOTTED	
TEMPLATE	
AREAS CHECKED	
ORIGINAL SURVEY	
NOTE BOOK	
NO.	



USER NAME	= Blomquist	DESIGNED	- MMW	REVISED	-
		DRAWN	- EME	REVISED	-
PLOT SCALE	= 20,0000' / in.	CHECKED	- MAW	REVISED	-
PLOT DATE	= 10/3/2022	DATE	- 04/14/2020	REVISED	-

STATE OF ILLINOIS
DEPARTMENT OF TRANSPORTATION

SCALE:		SHEET	OF	SHEETS	STA. 2162+00.00 TO STA. 2162+00.00
--------	--	-------	----	--------	------------------------------------


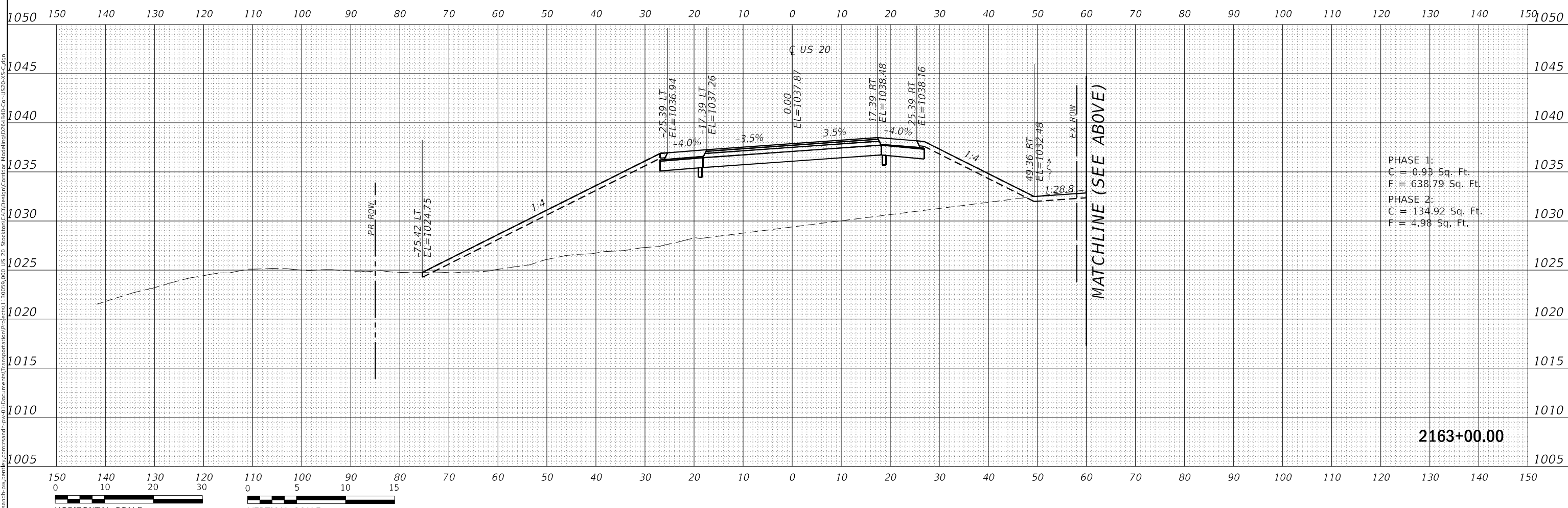
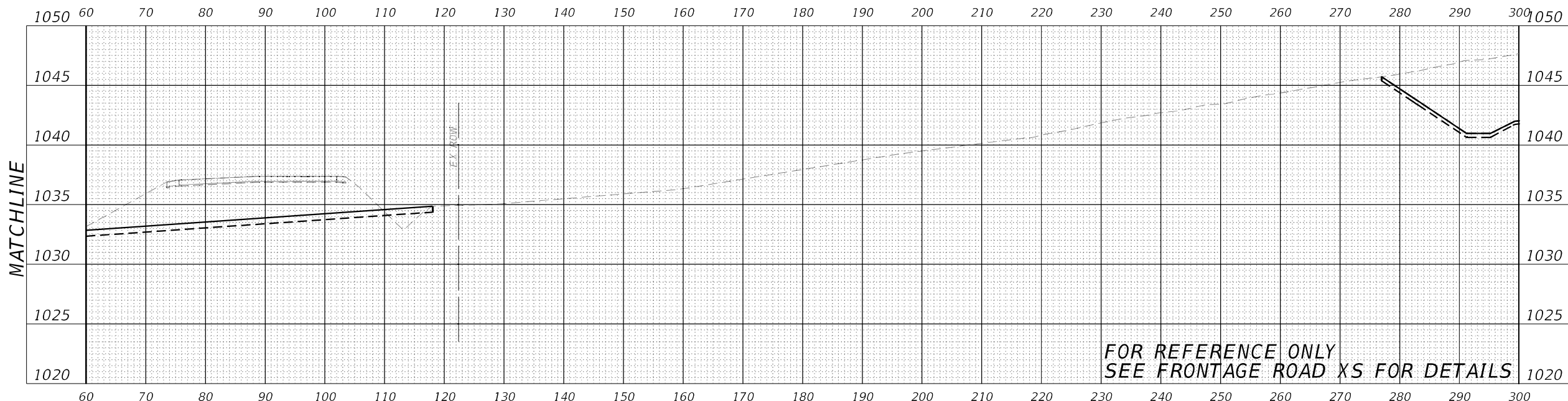
CROSS SECTIONS
US 20

F.A. RTE.	SECTION	COUNTY	TOTAL SHEETS	SHEET NO.
301	24R	JO DAVIESS	594	551
ILLINOIS FED. AID PROJECT			CONTRACT NO. 64B40	

MODEL: D:\InRoads\Projects\2162+00\2162+00.dwg; USER: mmw; DATE: 10/3/2022; PLOT: 10/3/2022; SCALE: 20,0000' / in.; SHEET: 551 OF 594; CONTRACT: 64B40

FINAL SURVEY NO.	SURVEYED
NOTE BOOK NO.	PLOTTED
AREAS CHECKED	TEMPLATE
	AREAS CHECKED
BY	DATE

ORIGINAL SURVEY NO.	SURVEYED
NOTE BOOK NO.	PLOTTED
AREAS CHECKED	TEMPLATE
	AREAS CHECKED
BY	DATE



USER NAME =	blomquist	DESIGNED -	MMW	REVISED -	
		DRAWN -	EME	REVISED -	
PLOT SCALE =	20,0000' / in.	CHECKED -	MAW	REVISED -	
PLOT DATE =	10/3/2022	DATE -	04/14/2020	REVISED -	

STATE OF ILLINOIS
DEPARTMENT OF TRANSPORTATION

CROSS SECTIONS
US 20

SCALE: SHEET OF SHEETS STA. 2163+00.00 TO STA. 2163+00.00

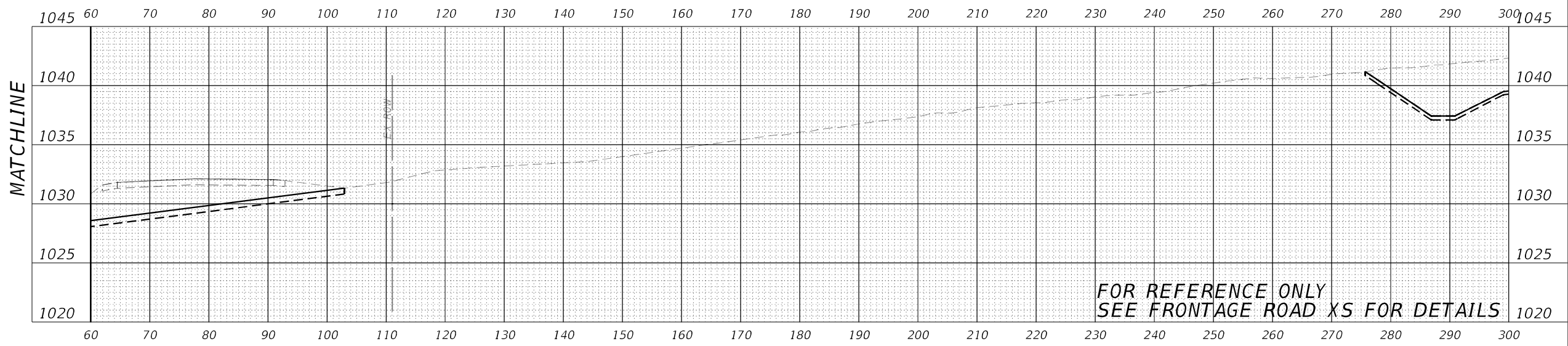
F.A. RTE.	SECTION	COUNTY	TOTAL SHEETS	SHEET NO.
301	24R	JO DAVIESS	594	552
			CONTRACT NO. 64B40	

PHASE 1:
C = 0.93 Sq. Ft.
F = 638.79 Sq. Ft.
PHASE 2:
C = 134.92 Sq. Ft.
F = 4.98 Sq. Ft.

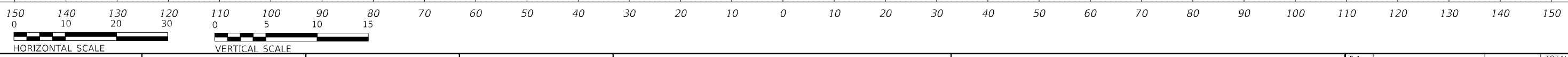
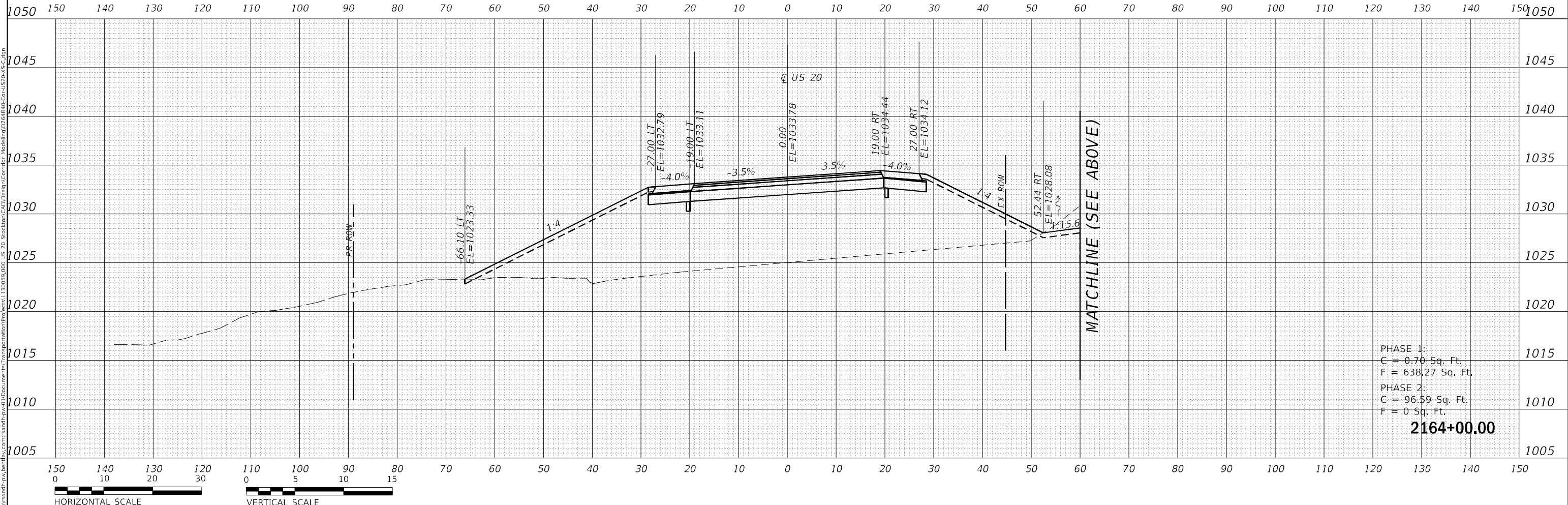
2163+00.00

MODEL: D:\mfr\h... FILE NAME: D:\mfr\h... PROJECT: I:\30095\000_US 20_Station\610\Design\Crossing_Modeling\DS\610-Crossing-US20-552.dgn

DATE	
BY	
FINAL SURVEY	SURVEYED
NOTE BOOK	PLOTTED
NO.	TEMPLATE
	AREAS CHECKED
	AREAS CHECKED



DATE	
BY	
ORIGINAL SURVEY	SURVEYED
NOTE BOOK	PLOTTED
NO.	TEMPLATE
	AREAS CHECKED
	AREAS CHECKED



USER NAME	= Blomquist	DESIGNED	- MMW	REVISED	-
		DRAWN	- EME	REVISED	-
PLOT SCALE	= 20,000' / in.	CHECKED	- MAW	REVISED	-
PLOT DATE	= 10/3/2022	DATE	- 04/14/2020	REVISED	-

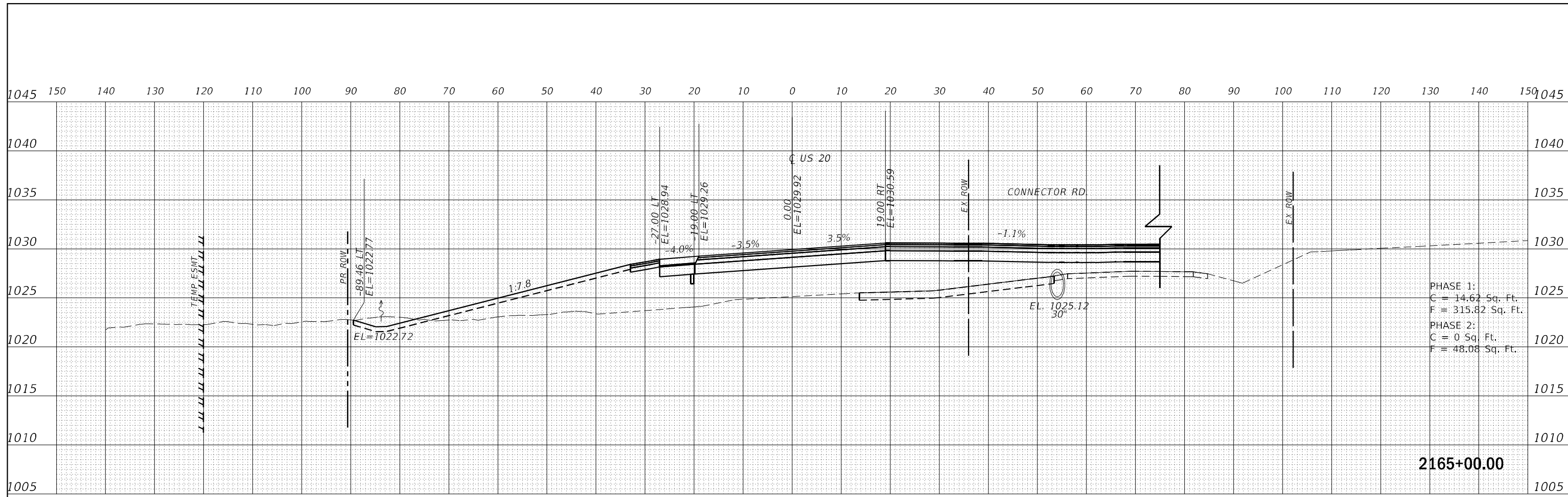
**STATE OF ILLINOIS
DEPARTMENT OF TRANSPORTATION**

CROSS SECTIONS US 20			
SCALE:	SHEET	OF	SHEETS
STA. 2164+00.00 TO STA. 2164+00.00			

F.A. RTE.	SECTION	COUNTY	TOTAL SHEETS	SHEET NO.
301	24R	JO DAVIESS	594	553
				CONTRACT NO. 64B40
ILLINOIS FED. AID PROJECT				

MODEL: D:\mfrh... FILE NAME: p:\us20\us20\p100\us20\crosssections\us20\2164+00.00\us20\crosssections\us20\2164+00.00.dwg

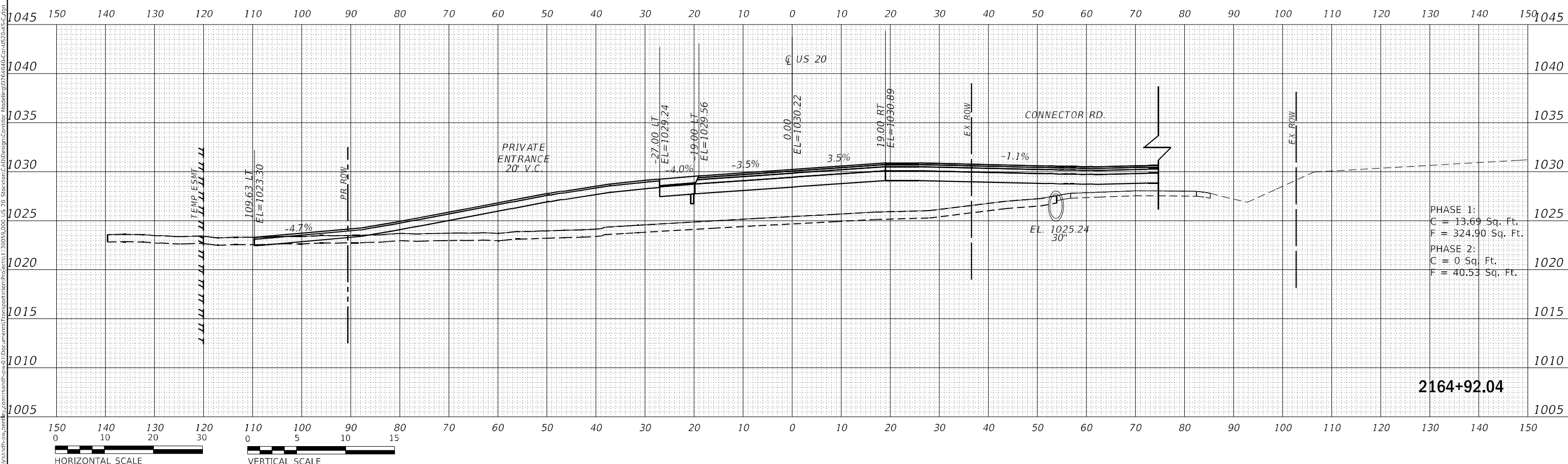
DATE	
BY	
FINAL SURVEY	SURVEYED
NOTE BOOK NO.	PLOTTED
	TEMPLATE
	AREAS CHECKED



PHASE 1:
C = 14.62 Sq. Ft.
F = 315.82 Sq. Ft.
PHASE 2:
C = 0 Sq. Ft.
F = 48.08 Sq. Ft.

2165+00.00

DATE	
BY	
ORIGINAL SURVEY	SURVEYED
NOTE BOOK NO.	PLOTTED
	TEMPLATE
	AREAS CHECKED



PHASE 1:
C = 13.69 Sq. Ft.
F = 324.90 Sq. Ft.
PHASE 2:
C = 0 Sq. Ft.
F = 40.53 Sq. Ft.

2164+92.04



USER NAME =	blomquist
DESIGNED -	MMW
DRAWN -	EME
CHECKED -	MAW
DATE -	04/14/2020

REVISED -	
REVISED -	
REVISED -	
REVISED -	

STATE OF ILLINOIS
DEPARTMENT OF TRANSPORTATION

SCALE:	SHEET	OF	SHEETS	STA. 2164+92.04 TO STA. 2165+00.00
--------	-------	----	--------	------------------------------------

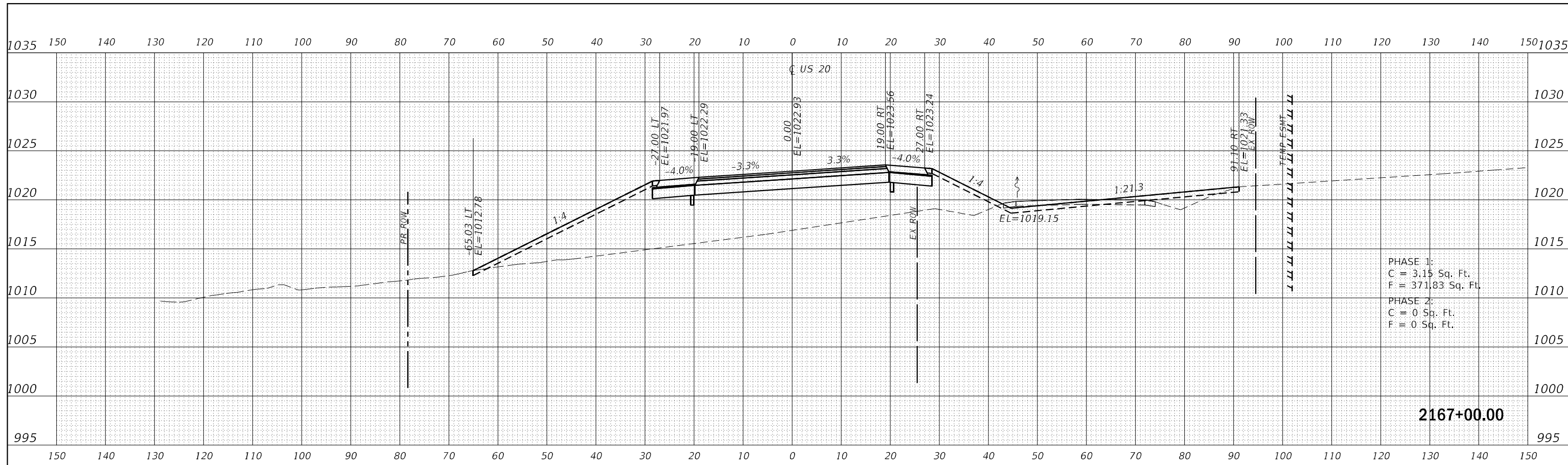
CROSS SECTIONS
US 20

F.A. RTE.	SECTION	COUNTY	TOTAL SHEETS	SHEET NO.
301	24R	JO DAVIESS	594	554
CONTRACT NO.			64840	

ILLINOIS FED. AID PROJECT

MODEL: Definit
FILE NAME: \\svs\asdh-pw\shared\coms\asdh\proj\2020\2020-04-14\US 20 Station\ESMT\2164+92.04\2164+92.04.dwg

FINAL SURVEY	SURVEYED	BY	DATE
NOTE BOOK	PLOTTED		
NO.	TEMPLATE		
	AREAS CHECKED		
	AREAS CHECKED		

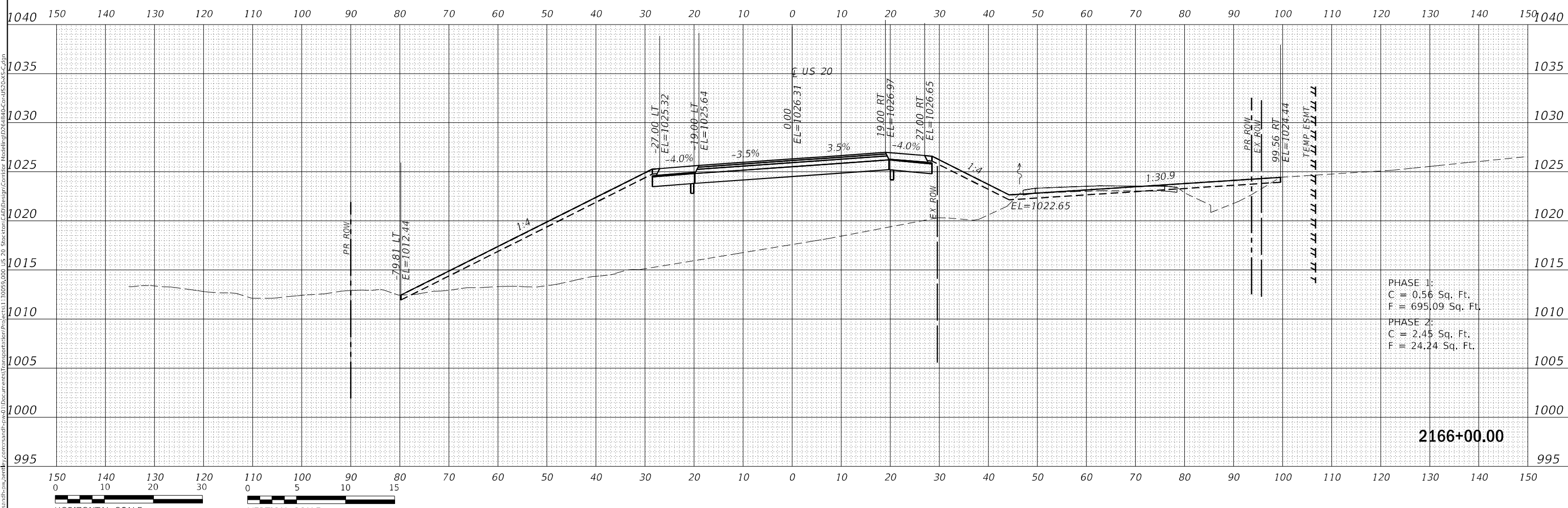


PHASE 1:
C = 3.15 Sq. Ft.
F = 371.83 Sq. Ft.

PHASE 2:
C = 0 Sq. Ft.
F = 0 Sq. Ft.

2167+00.00

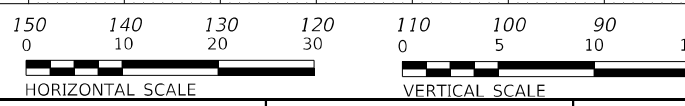
ORIGINAL SURVEY	SURVEYED	BY	DATE
NOTE BOOK	PLOTTED		
NO.	TEMPLATE		
	AREAS CHECKED		
	AREAS CHECKED		



PHASE 1:
C = 0.56 Sq. Ft.
F = 695.09 Sq. Ft.

PHASE 2:
C = 2.45 Sq. Ft.
F = 24.24 Sq. Ft.

2166+00.00



USER NAME = blmquim	DESIGNED - MMW	REVISED -
	DRAWN - EME	REVISED -
PLOT SCALE = 20,0000' / in.	CHECKED - MAW	REVISED -
PLOT DATE = 10/3/2022	DATE - 04/14/2020	REVISED -

STATE OF ILLINOIS
DEPARTMENT OF TRANSPORTATION

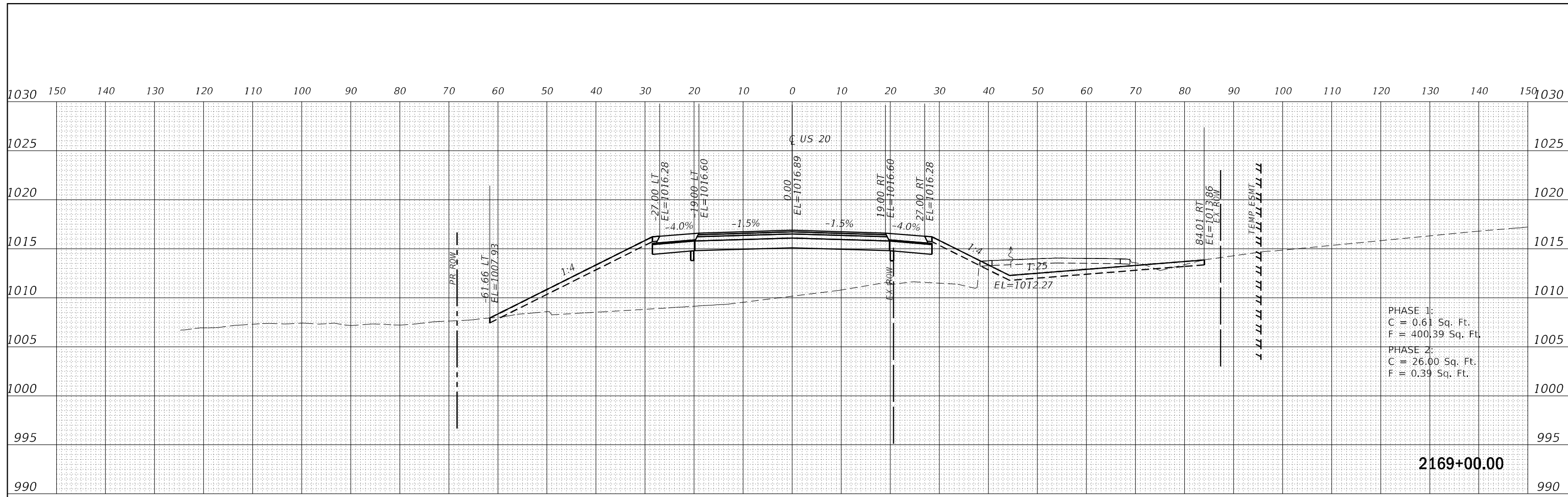
CROSS SECTIONS
US 20

SCALE: SHEET OF SHEETS STA. 2166+00.00 TO STA. 2167+00.00

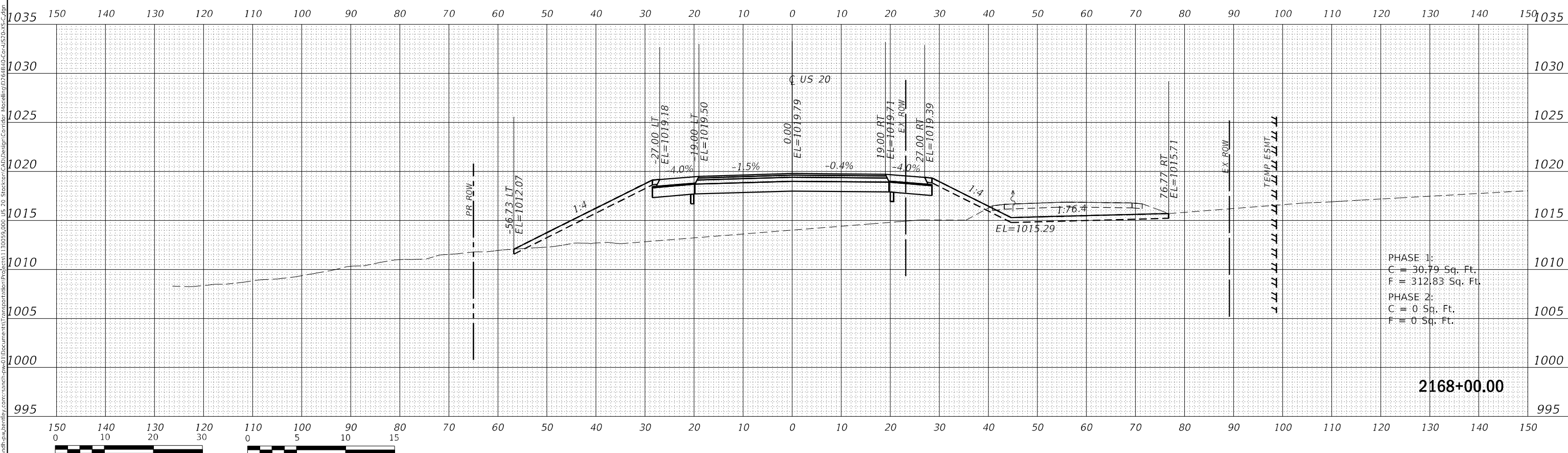
F.A. RTE.	SECTION	COUNTY	TOTAL SHEETS	SHEET NO.
301	24R	JO DAVIESS	594	555
				CONTRACT NO. 64B40
				ILLINOIS FED. AID PROJECT

MODEL: Definit FILE NAME: d:\projects\16w\benley\compsandf\shp\1\Documents\Transportation\Process\1\30059.000_US_20_Station\610\Design\Crossing_Modeling\DS&A-US20-56-Cylin

FINAL SURVEY NO.	SURVEYED	DATE
NOTE BOOK	PLOTTED	
AREAS CHECKED	TEMPLATE	
	AREAS CHECKED	



ORIGINAL SURVEY NO.	SURVEYED	DATE
NOTE BOOK	PLOTTED	
AREAS CHECKED	TEMPLATE	
	AREAS CHECKED	



USER NAME	= Blomquist	DESIGNED	- MMW	REVISED	-
		DRAWN	- EME	REVISED	-
PLOT SCALE	= 20,0000' / in.	CHECKED	- MAW	REVISED	-
PLOT DATE	= 10/3/2022	DATE	- 04/14/2020	REVISED	-

STATE OF ILLINOIS
DEPARTMENT OF TRANSPORTATION

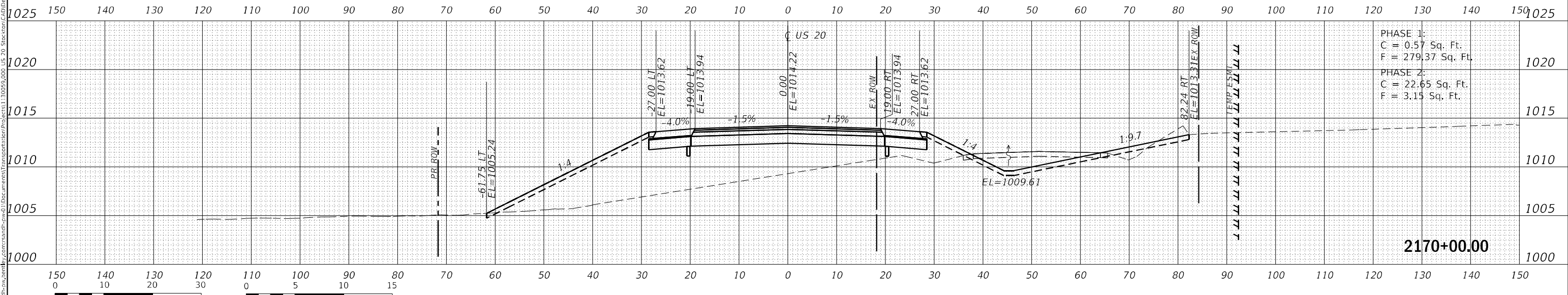
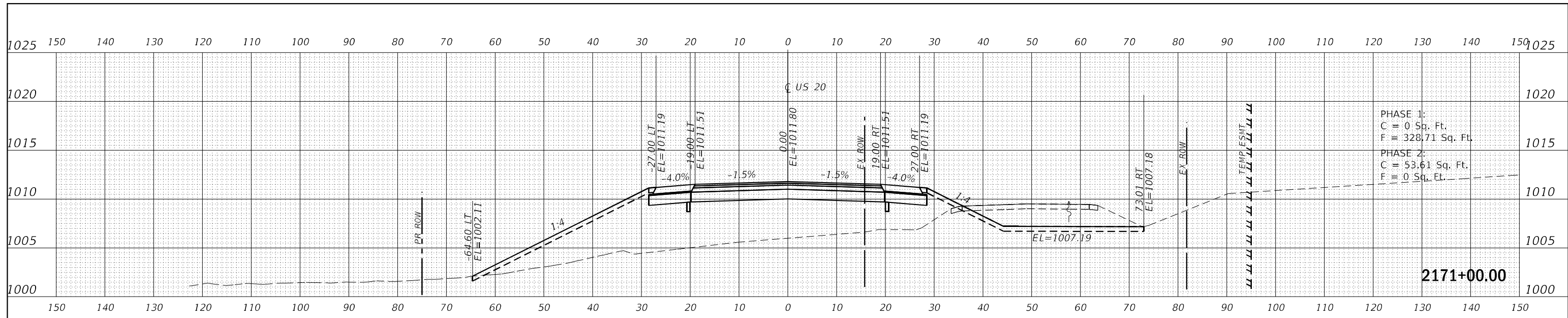
CROSS SECTIONS US 20			
SCALE:	SHEET	OF	SHEETS
		STA. 2168+00.00 TO STA. 2169+00.00	

F.A. RTE.	SECTION	COUNTY	TOTAL SHEETS	SHEET NO.
301	24R	JO DAVIESS	594	556
			CONTRACT NO. 64B40	
		ILLINOIS FED. AID PROJECT		

DATE	
BY	
FINAL SURVEY	SURVEYED
NOTE BOOK	PLOTTED
NO.	TEMPLATE
	AREAS CHECKED

DATE	
BY	
ORIGINAL SURVEY	SURVEYED
NOTE BOOK	PLOTTED
NO.	TEMPLATE
	AREAS CHECKED

MODEL: Definit
 FILE NAME: D:\Users\ah-w\OneDrive\Documents\Transportation\Projects\130095\000_US 20 Station\64.D\Design\Conductor_Modeling\024640-Cor-US-20-SS-C.dgn



USER NAME	= B10nquim	DESIGNED	- MMW	REVISED	-
		DRAWN	- EME	REVISED	-
PLOT SCALE	= 20.0000' / in.	CHECKED	- MAW	REVISED	-
PLOT DATE	= 10/3/2022	DATE	- 04/14/2020	REVISED	-

STATE OF ILLINOIS
 DEPARTMENT OF TRANSPORTATION

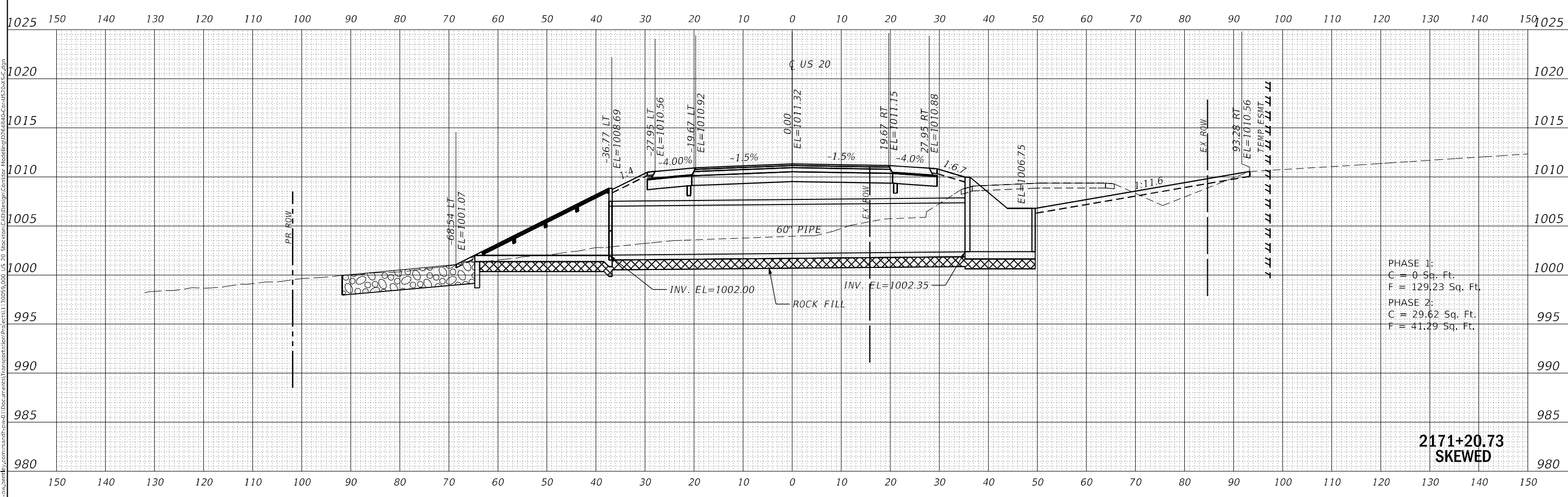
CROSS SECTIONS	
US 20	
SCALE:	SHEET OF SHEETS
STA. 2170+00.00 TO STA. 2171+00.00	

F.A. RTE.	SECTION	COUNTY	TOTAL SHEETS	SHEET NO.
301	24R	JO DAVIESS	594	557
			CONTRACT NO. 64B40	
		ILLINOIS	FED. AID PROJECT	

FINAL SURVEY NO.	SURVEYED	BY	DATE
NOTE BOOK	PLOTTED		
AREAS CHECKED	TEMPLATE		
	AREAS CHECKED		

ORIGINAL SURVEY NO.	SURVEYED	BY	DATE
NOTE BOOK	PLOTTED		
AREAS CHECKED	TEMPLATE		
	AREAS CHECKED		

MODEL: D:\mfr\h... FILE NAME: D:\mfr\h... PROJECTS\1130059.000_US_20_Street\610\Design\Crossing_Modeling\DS&G\US20-24-Sk-Cr.in



PHASE 1:
C = 0.58 Sq. Ft.
F = 129.23 Sq. Ft.
PHASE 2:
C = 29.62 Sq. Ft.
F = 41.29 Sq. Ft.

**2171+20.73
SKEWED**

USER NAME =	blomquist	DESIGNED -	MMW	REVISED -	
		DRAWN -	EME	REVISED -	
PLOT SCALE =	20,0000 * / in.	CHECKED -	MAW	REVISED -	
PLOT DATE =	10/3/2022	DATE -	04/14/2020	REVISED -	

**STATE OF ILLINOIS
DEPARTMENT OF TRANSPORTATION**

**CROSS SECTIONS
US 20**

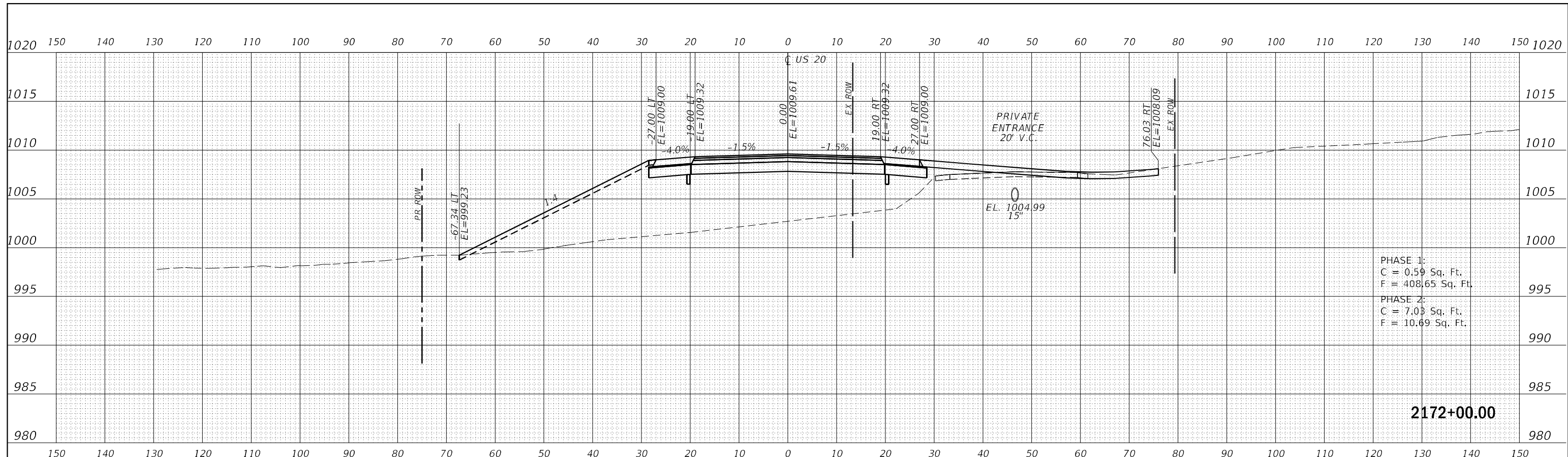
SCALE: SHEET OF SHEETS STA. 2171+50.00 R1 TO STA. 2171+50.00 R1

F.A. RTE.	SECTION	COUNTY	TOTAL SHEETS	SHEET NO.
301	24R	JO DAVIESS	594	558
			CONTRACT NO. 64B40	
ILLINOIS FED. AID PROJECT				

FINAL SURVEY NO.	SURVEYED	DATE
NOTE BOOK	PLOTTED	
AREAS CHECKED	TEMPLATE	
	AREAS	
	CHECKED	

ORIGINAL SURVEY NO.	SURVEYED	DATE
NOTE BOOK	PLOTTED	
AREAS CHECKED	TEMPLATE	
	AREAS	
	CHECKED	

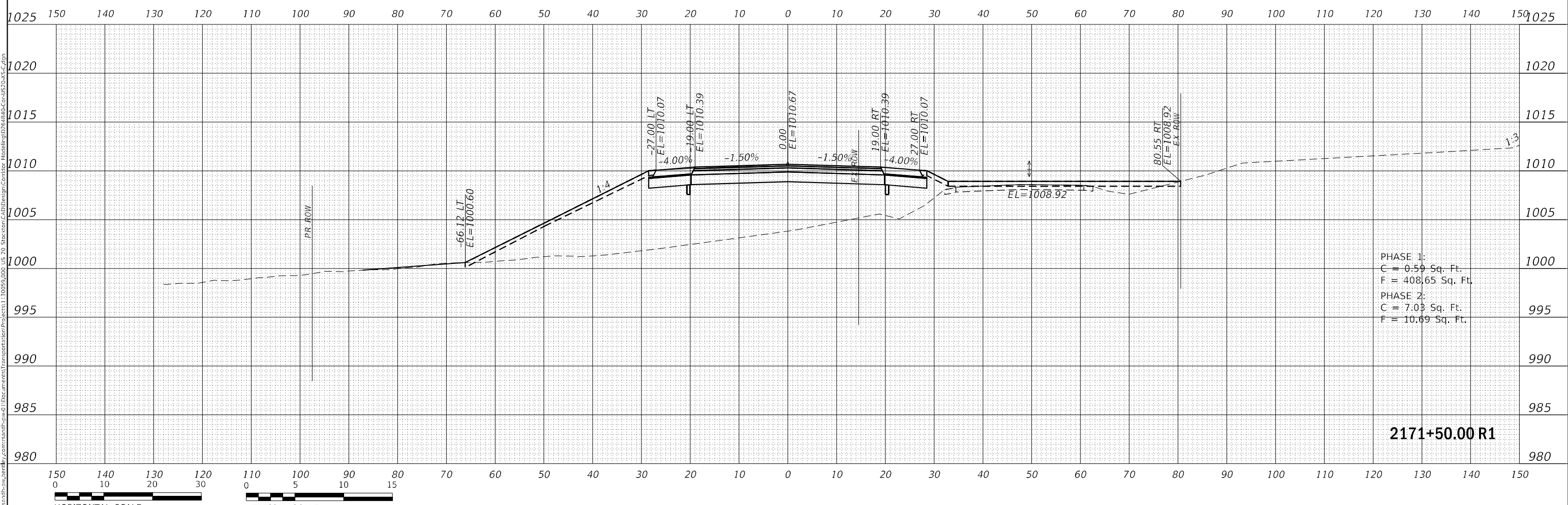
MODEL: D:\mfr\h... FILE NAME: D:\mfr\h... PROJECT: I:\30095\000_US 20_Station\610\Design\Contra\Modelling\DS&B-Cor-US-20-Cor-1.dwg



PHASE 1:
C = 0.59 Sq. Ft.
F = 408.65 Sq. Ft.

PHASE 2:
C = 7.03 Sq. Ft.
F = 10.69 Sq. Ft.

2172+00.00



PHASE 1:
C = 0.59 Sq. Ft.
F = 408.65 Sq. Ft.

PHASE 2:
C = 7.03 Sq. Ft.
F = 10.69 Sq. Ft.

2171+50.00 R1



USER NAME = blmquim	DESIGNED - MMW	REVISED -
	DRAWN - EME	REVISED -
PLOT SCALE = 20,000' / in.	CHECKED - MAW	REVISED -
PLOT DATE = 10/3/2022	DATE - 04/14/2020	REVISED -

STATE OF ILLINOIS
DEPARTMENT OF TRANSPORTATION

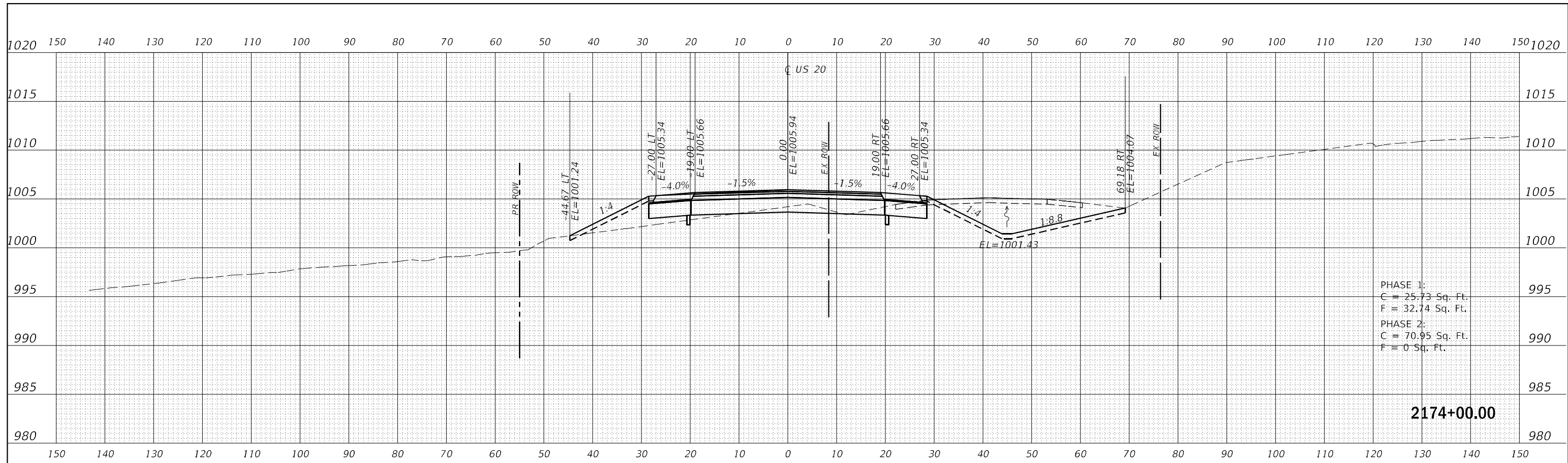
CROSS SECTIONS US 20			
SCALE:	SHEET	OF	SHEETS
			STA. 2171+20.73 TO STA. 2172+00.00

F.A. RTE.	SECTION	COUNTY	TOTAL SHEETS	SHEET NO.
301	24R	JO DAVIESS	594	559
				CONTRACT NO. 64B40
ILLINOIS FED. AID PROJECT				

FINAL SURVEY NO.	SURVEYED	DATE
NOTE BOOK	PLOTTED	
AREAS CHECKED	TEMPLATE	
	AREAS CHECKED	

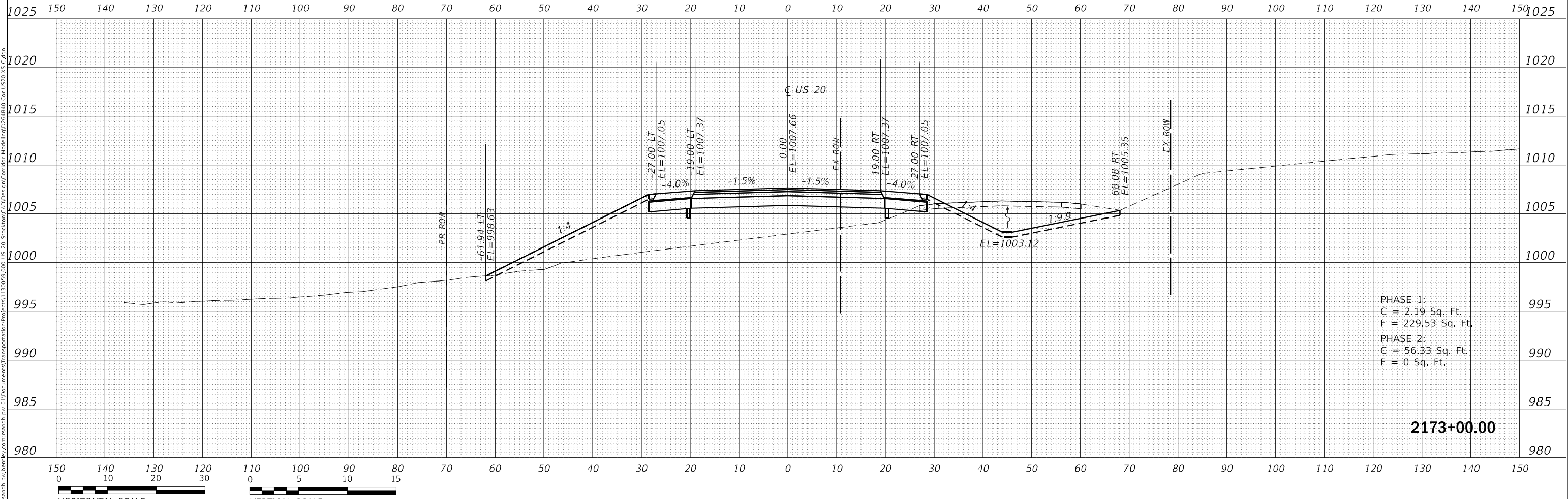
ORIGINAL SURVEY NO.	SURVEYED	DATE
NOTE BOOK	PLOTTED	
AREAS CHECKED	TEMPLATE	
	AREAS CHECKED	

MODEL: D:\mfr\h...
 FILE NAME: D:\mfr\h...
 PROJECT: I:\30059.000 US 20 Stationing\Design\Grading\Modelling\2468-Cor-US-20-24r.dwg



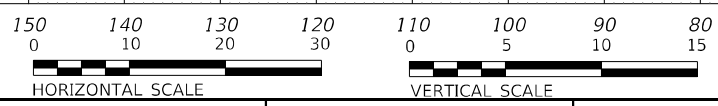
PHASE 1:
 C = 25.73 Sq. Ft.
 F = 32.74 Sq. Ft.
 PHASE 2:
 C = 70.95 Sq. Ft.
 F = 0 Sq. Ft.

2174+00.00



PHASE 1:
 C = 2.19 Sq. Ft.
 F = 229.53 Sq. Ft.
 PHASE 2:
 C = 56.33 Sq. Ft.
 F = 0 Sq. Ft.

2173+00.00



USER NAME =	blomquim
DESIGNED -	MMW
DRAWN -	EME
CHECKED -	MAW
DATE -	04/14/2020
PLOT SCALE =	20,0000' / in.
PLOT DATE =	10/3/2022

REVISED -	
REVISED -	
REVISED -	
REVISED -	

STATE OF ILLINOIS
 DEPARTMENT OF TRANSPORTATION

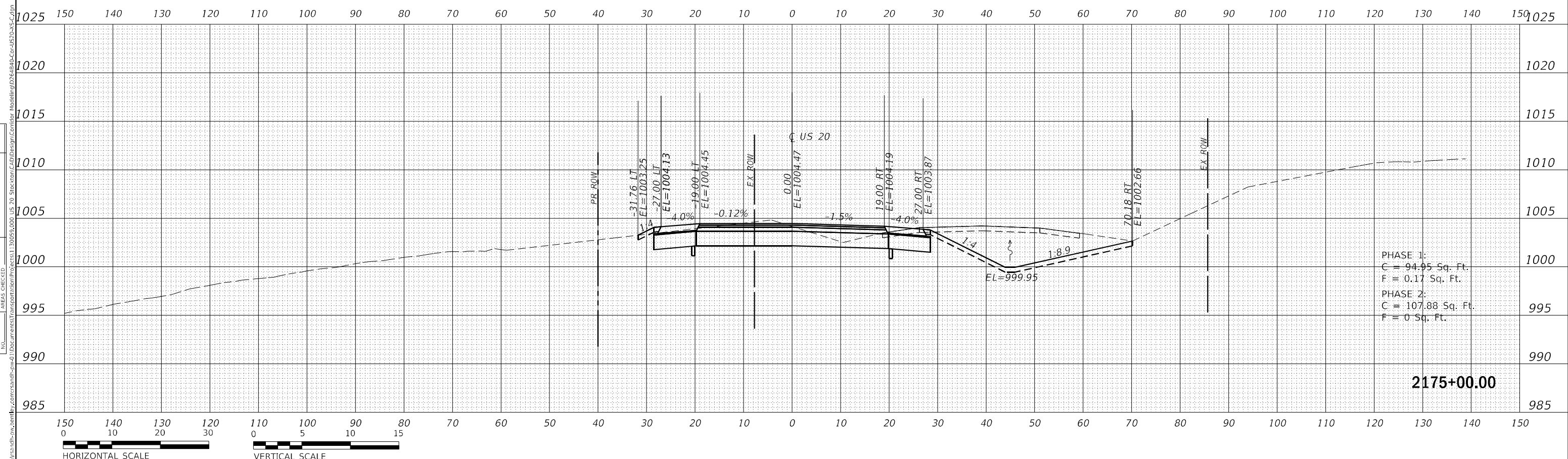
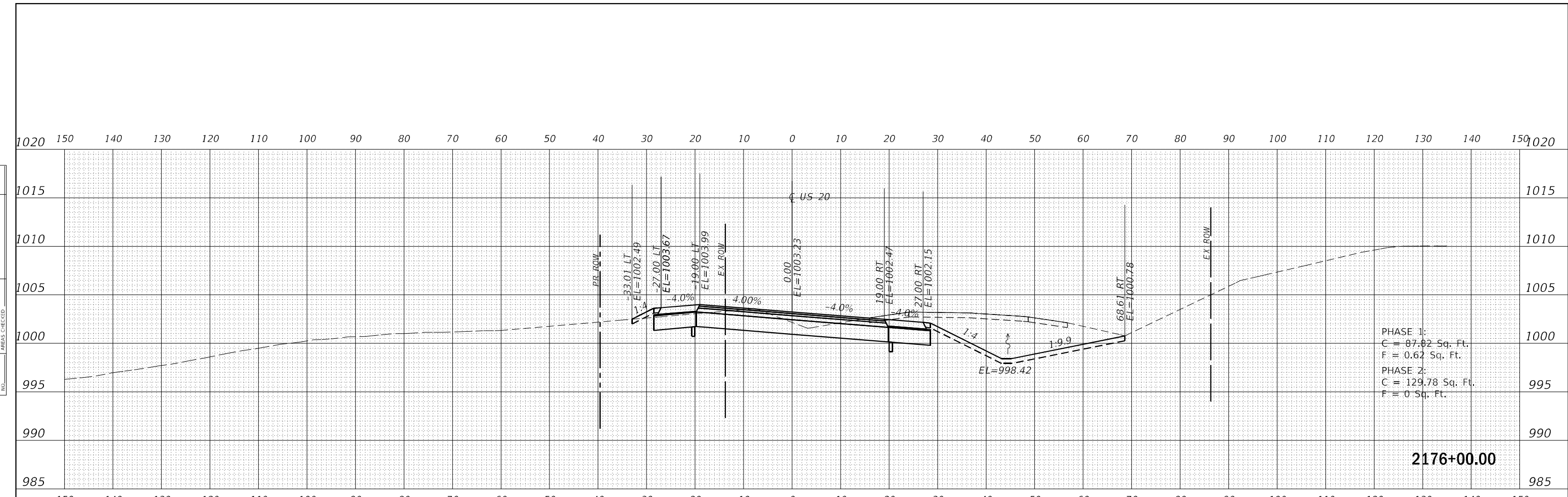
SCALE:	SHEET	OF	SHEETS	STA. 2173+00.00 TO STA. 2174+00.00
--------	-------	----	--------	------------------------------------

CROSS SECTIONS
 US 20

F.A. RTE.	SECTION	COUNTY	TOTAL SHEETS	SHEET NO.
301	24R	JO DAVIESS	594	580
			CONTRACT NO.	64B40
ILLINOIS FED. AID PROJECT				

FINAL SURVEY NO.	SURVEYED	DATE
NOTE BOOK	PLOTTED	
AREAS CHECKED	TEMPLATE	
	AREAS	

ORIGINAL SURVEY NO.	SURVEYED	DATE
NOTE BOOK	PLOTTED	
AREAS CHECKED	TEMPLATE	
	AREAS	



USER NAME = blomquist	DESIGNED - MMW	REVISED -
	DRAWN - EME	REVISED -
PLOT SCALE = 20.0000' / in.	CHECKED - MAW	REVISED -
PLOT DATE = 10/3/2022	DATE - 04/14/2020	REVISED -

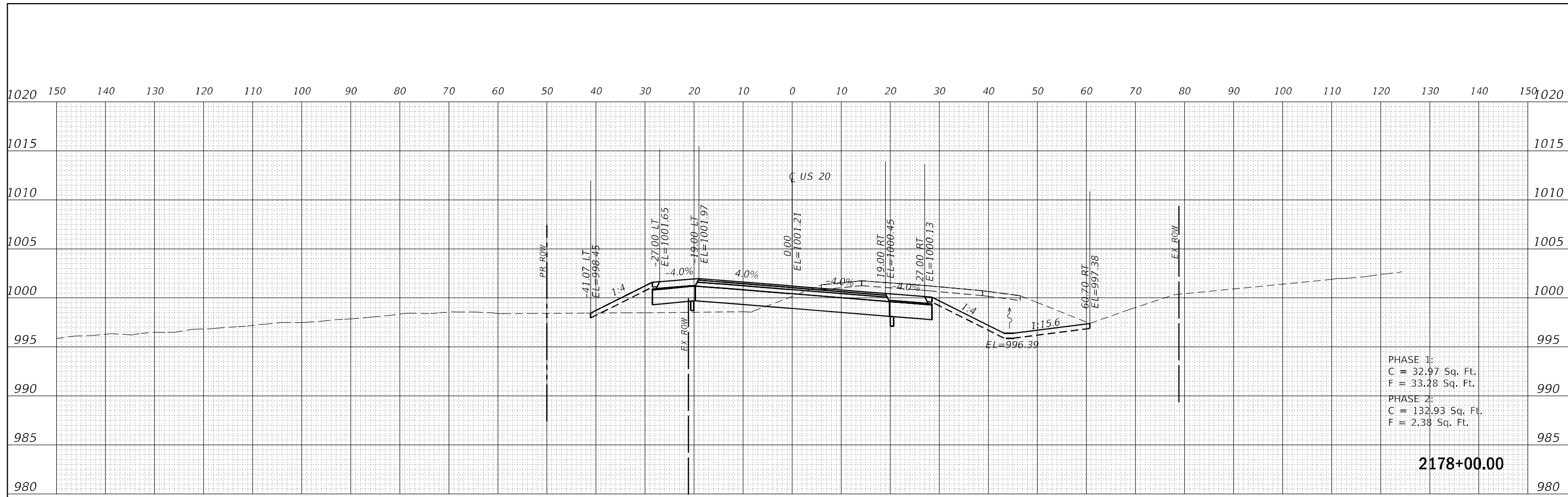
**STATE OF ILLINOIS
DEPARTMENT OF TRANSPORTATION**

CROSS SECTIONS US 20	
SCALE:	SHEET OF SHEETS
STA. 2175+00.00 TO STA. 2176+00.00	

F.A. RTE.	SECTION	COUNTY	TOTAL SHEETS	SHEET NO.
301	24R	JO DAVIESS	594	561
		CONTRACT NO.	64840	
ILLINOIS FED. AID PROJECT				

MODEL: D:\mfr\h...
FILE NAME: D:\mfr\h...
D:\Documents\Transportation\Projects\130059\000_US 20 Station\4\Design\Contra\Modelling\DS&G-Cor-US-20-24R.dwg

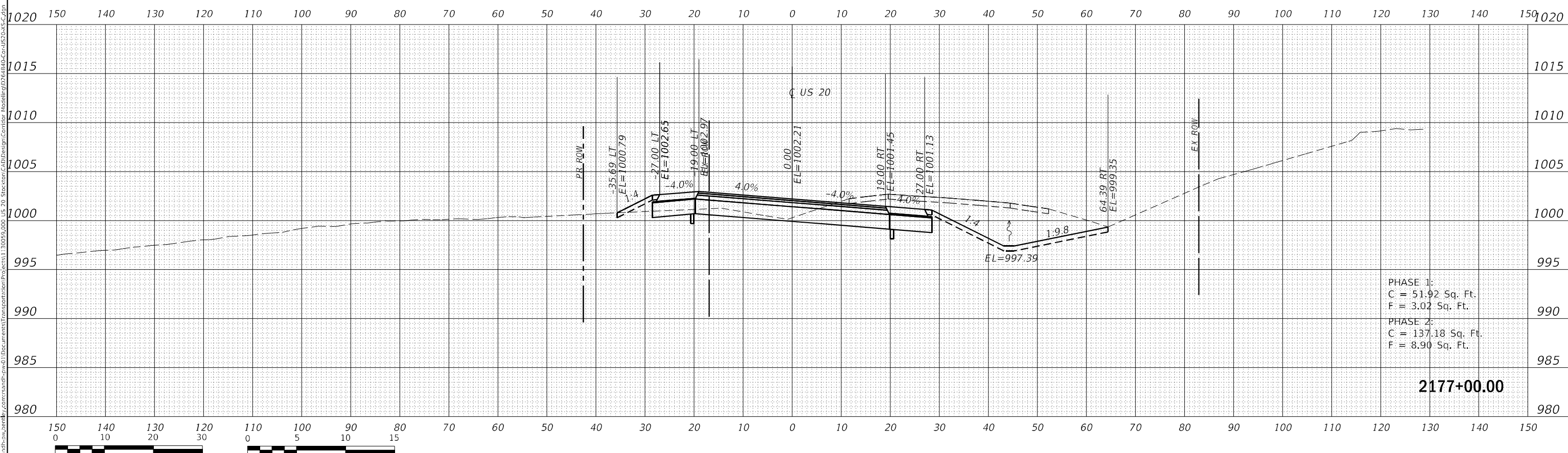
FINAL SURVEY NO.	SURVEYED	DATE
NOTE BOOK	PLOTTED	
AREAS CHECKED	TEMPLATE	
	AREAS CHECKED	



PHASE 1:
 C = 32.97 Sq. Ft.
 F = 33.28 Sq. Ft.
 PHASE 2:
 C = 132.93 Sq. Ft.
 F = 2.38 Sq. Ft.


2178+00.00

ORIGINAL SURVEY NO.	SURVEYED	DATE
NOTE BOOK	PLOTTED	
AREAS CHECKED	TEMPLATE	
	AREAS CHECKED	



PHASE 1:
 C = 51.92 Sq. Ft.
 F = 3.02 Sq. Ft.
 PHASE 2:
 C = 137.18 Sq. Ft.
 F = 8.90 Sq. Ft.

2177+00.00



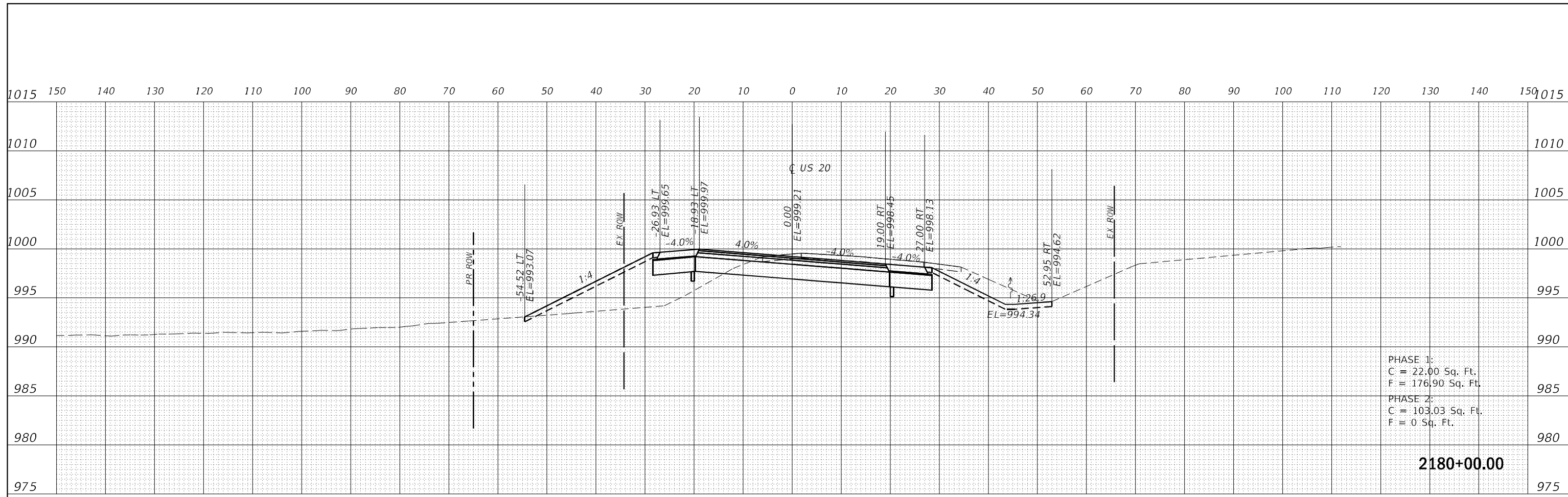
USER NAME = Blomquist	DESIGNED - MMW	REVISED -
	DRAWN - EME	REVISED -
PLOT SCALE = 20,000' / in.	CHECKED - MAW	REVISED -
PLOT DATE = 10/3/2022	DATE - 04/14/2020	REVISED -

STATE OF ILLINOIS
 DEPARTMENT OF TRANSPORTATION

CROSS SECTIONS US 20			
SCALE:	SHEET	OF	SHEETS
			STA. 2177+00.00 TO STA. 2178+00.00

F.A. RTE.	SECTION	COUNTY	TOTAL SHEETS	SHEET NO.
301	24R	JO DAVIESS	594	562
				CONTRACT NO. 64B40
				ILLINOIS FED. AID PROJECT

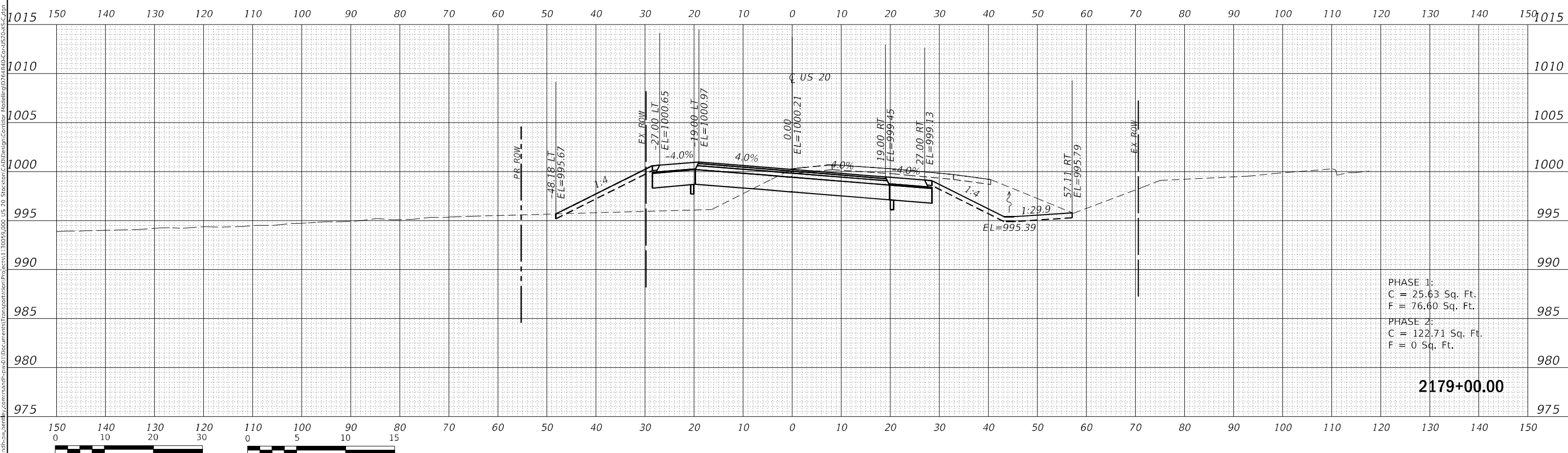
FINAL SURVEY NO.	SURVEYED	DATE
NOTE BOOK	PLOTTED	
AREAS CHECKED	TEMPLATE	
	AREAS	
	CHECKED	



PHASE 1:
C = 22.00 Sq. Ft.
F = 176.90 Sq. Ft.
PHASE 2:
C = 103.03 Sq. Ft.
F = 0 Sq. Ft.

2180+00.00

ORIGINAL SURVEY NO.	SURVEYED	DATE
NOTE BOOK	PLOTTED	
AREAS CHECKED	TEMPLATE	
	AREAS	
	CHECKED	



PHASE 1:
C = 25.63 Sq. Ft.
F = 76.60 Sq. Ft.
PHASE 2:
C = 122.71 Sq. Ft.
F = 0 Sq. Ft.

2179+00.00



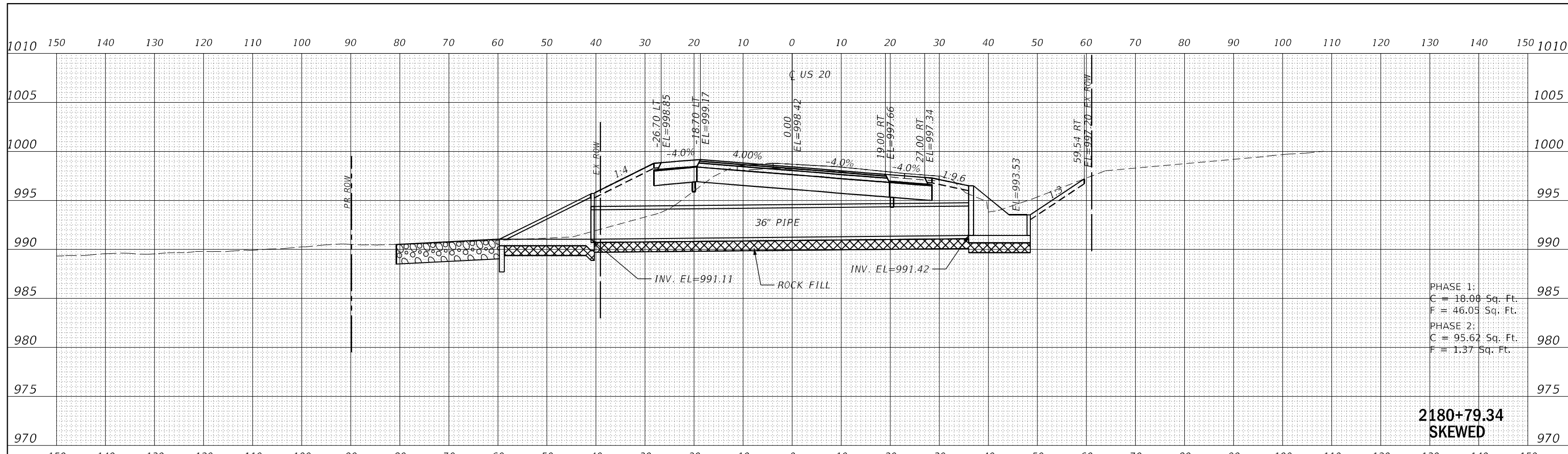
USER NAME = Blomquist	DESIGNED - MMW	REVISED -
	DRAWN - EME	REVISED -
PLOT SCALE = 20,000' / in.	CHECKED - MAW	REVISED -
PLOT DATE = 10/3/2022	DATE - 04/14/2020	REVISED -

STATE OF ILLINOIS
DEPARTMENT OF TRANSPORTATION

CROSS SECTIONS US 20			
SCALE:	SHEET	OF	SHEETS
			STA. 2179+00.00 TO STA. 2180+00.00

F.A. RTE.	SECTION	COUNTY	TOTAL SHEETS	SHEET NO.
301	24R	JO DAVIESS	594	563
				CONTRACT NO. 64B40
ILLINOIS FED. AID PROJECT				

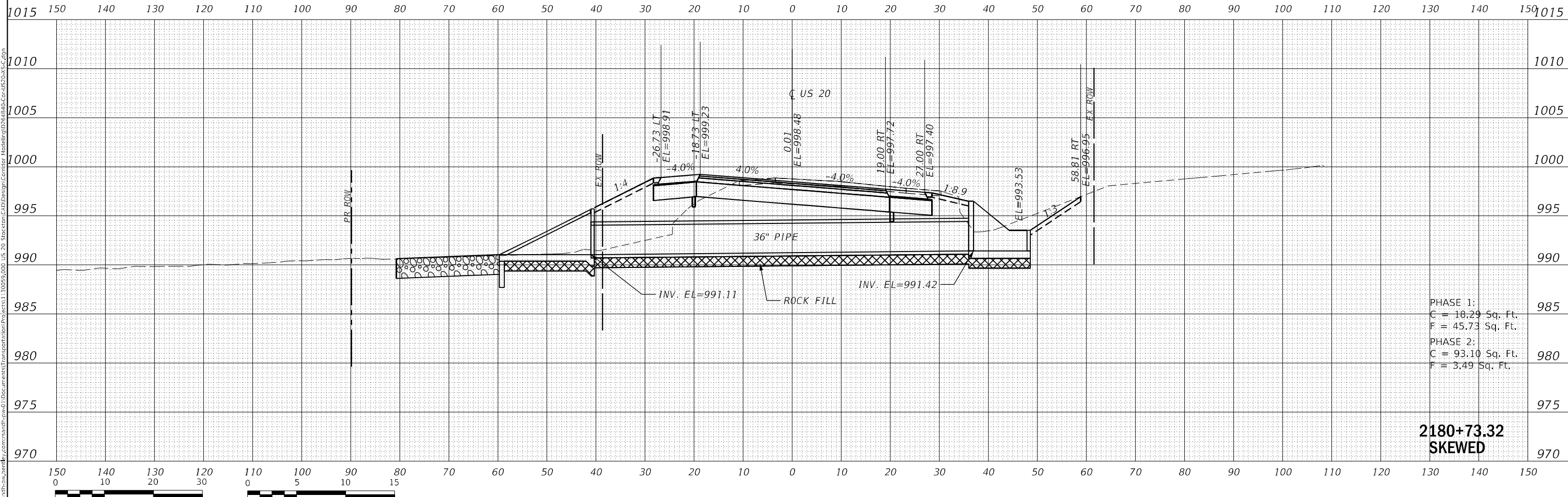
FINAL SURVEY NO.	SURVEYED	DATE
NOTE BOOK	PLOTTED	
AREAS CHECKED	TEMPLATE	
	AREAS CHECKED	



PHASE 1:
C = 18.08 Sq. Ft.
F = 46.05 Sq. Ft.
PHASE 2:
C = 95.62 Sq. Ft.
F = 1.37 Sq. Ft.

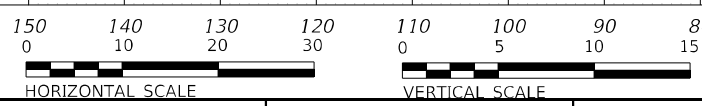
**2180+79.34
SKEWED**

ORIGINAL SURVEY NO.	SURVEYED	DATE
NOTE BOOK	PLOTTED	
AREAS CHECKED	TEMPLATE	
	AREAS CHECKED	



PHASE 1:
C = 18.29 Sq. Ft.
F = 45.73 Sq. Ft.
PHASE 2:
C = 93.10 Sq. Ft.
F = 3.49 Sq. Ft.

**2180+73.32
SKEWED**



USER NAME = blomquim	DESIGNED - MMW	REVISED -
	DRAWN - EME	REVISED -
PLOT SCALE = 20,000' / in.	CHECKED - MAW	REVISED -
PLOT DATE = 10/3/2022	DATE - 04/14/2020	REVISED -

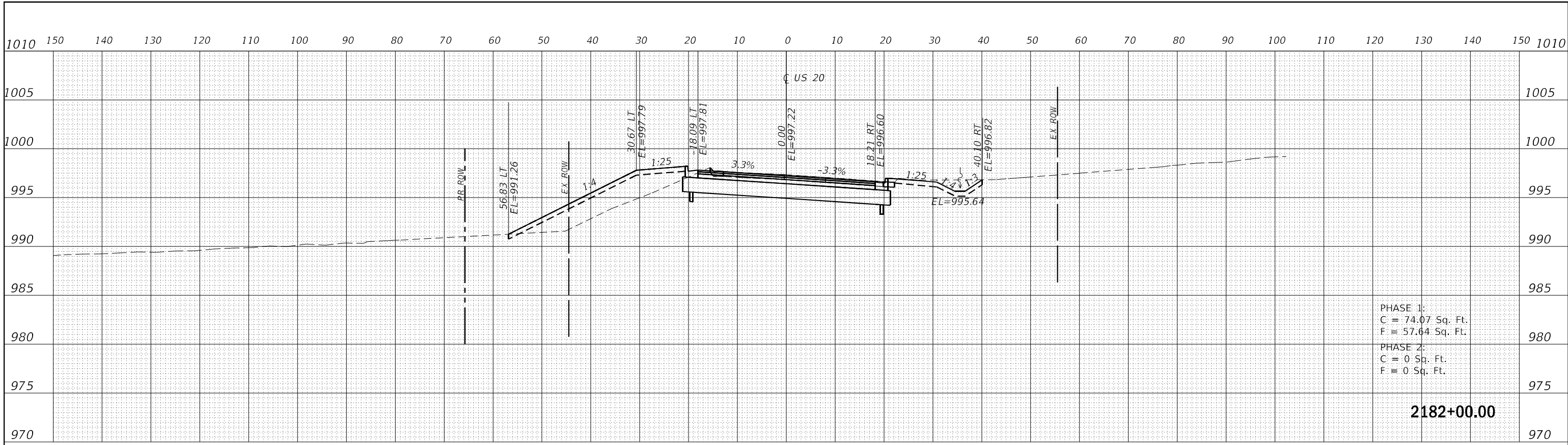
STATE OF ILLINOIS
DEPARTMENT OF TRANSPORTATION

CROSS SECTIONS
US 20

SCALE:	SHEET	OF	SHEETS	STA. 2180+73.32 TO STA. 2180+79.34
--------	-------	----	--------	------------------------------------

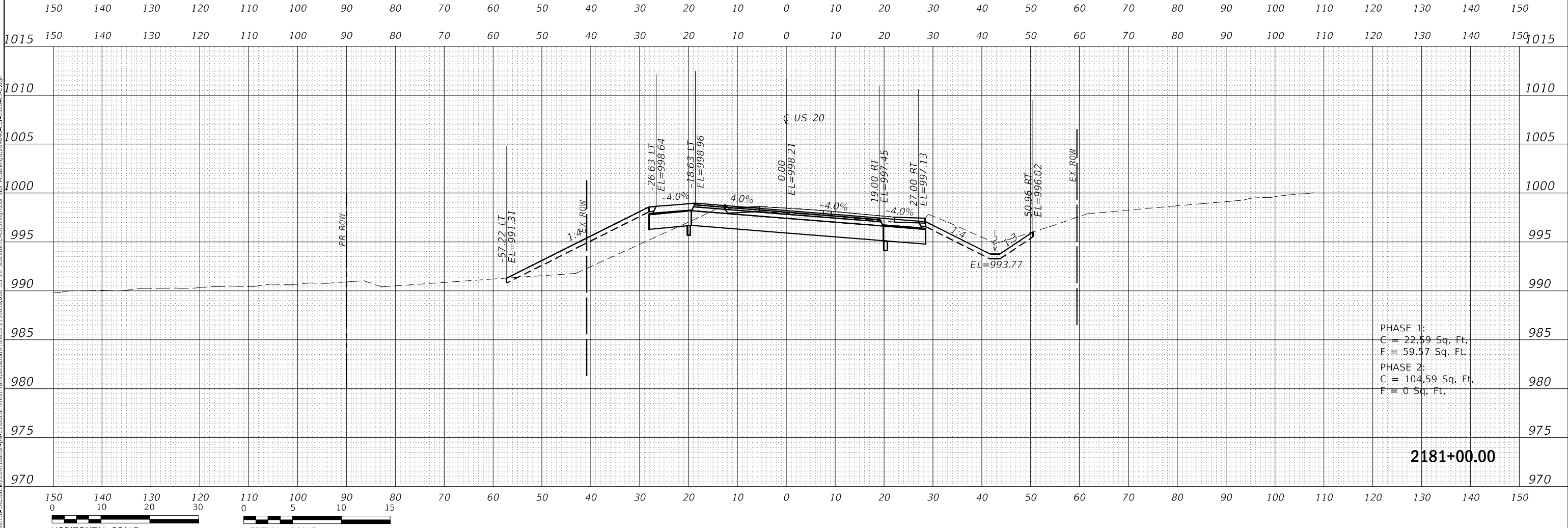
F.A. RTE.	SECTION	COUNTY	TOTAL SHEETS	SHEET NO.
301	24R	JO DAVIESS	594	564
			CONTRACT NO. 64B40	
ILLINOIS FED. AID PROJECT				

MODEL: D:\mfr\... FILE NAME: D:\mfr\... PROJECT: I:\30059.000 US 20 Station\CAD\Design\Comings_Modeling\DS&B\US20-24R-Corin



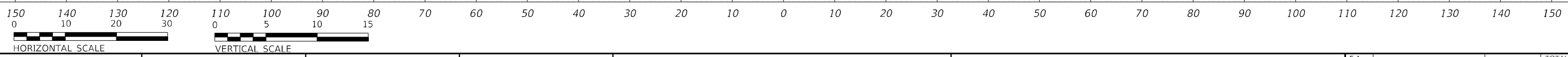
PHASE 1:
 C = 74.07 Sq. Ft.
 F = 57.64 Sq. Ft.
 PHASE 2:
 C = 0 Sq. Ft.
 F = 0 Sq. Ft.

2182+00.00



PHASE 1:
 C = 22.59 Sq. Ft.
 F = 59.57 Sq. Ft.
 PHASE 2:
 C = 104.59 Sq. Ft.
 F = 0 Sq. Ft.

2181+00.00



DATE	
BY	
SURVEYED	
PLOTTED	
TEMPLATE	
NOTE BOOK	
AREAS CHECKED	
NO.	

DATE	
BY	
SURVEYED	
PLOTTED	
TEMPLATE	
NOTE BOOK	
AREAS CHECKED	
NO.	

MODEL: Default
 FILE NAME: p:\us-ill-wash-dmv\compsa\p\p\p\01\Documents\Transportation\Projects\1130059.000 US 20 Station\CAD\Design\Compsa_Moelling\2181+00.00-2182+00.00.dwg



USER NAME	= Blomquist	DESIGNED	- MMW	REVISED	-
		DRAWN	- EME	REVISED	-
PLOT SCALE	= 20,0000 * / in.	CHECKED	- MAW	REVISED	-
PLOT DATE	= 10/3/2022	DATE	- 04/14/2020	REVISED	-

**STATE OF ILLINOIS
 DEPARTMENT OF TRANSPORTATION**

SCALE:		SHEET	OF	SHEETS	STA. 2181+00.00 TO STA. 2182+00.00
--------	--	-------	----	--------	------------------------------------

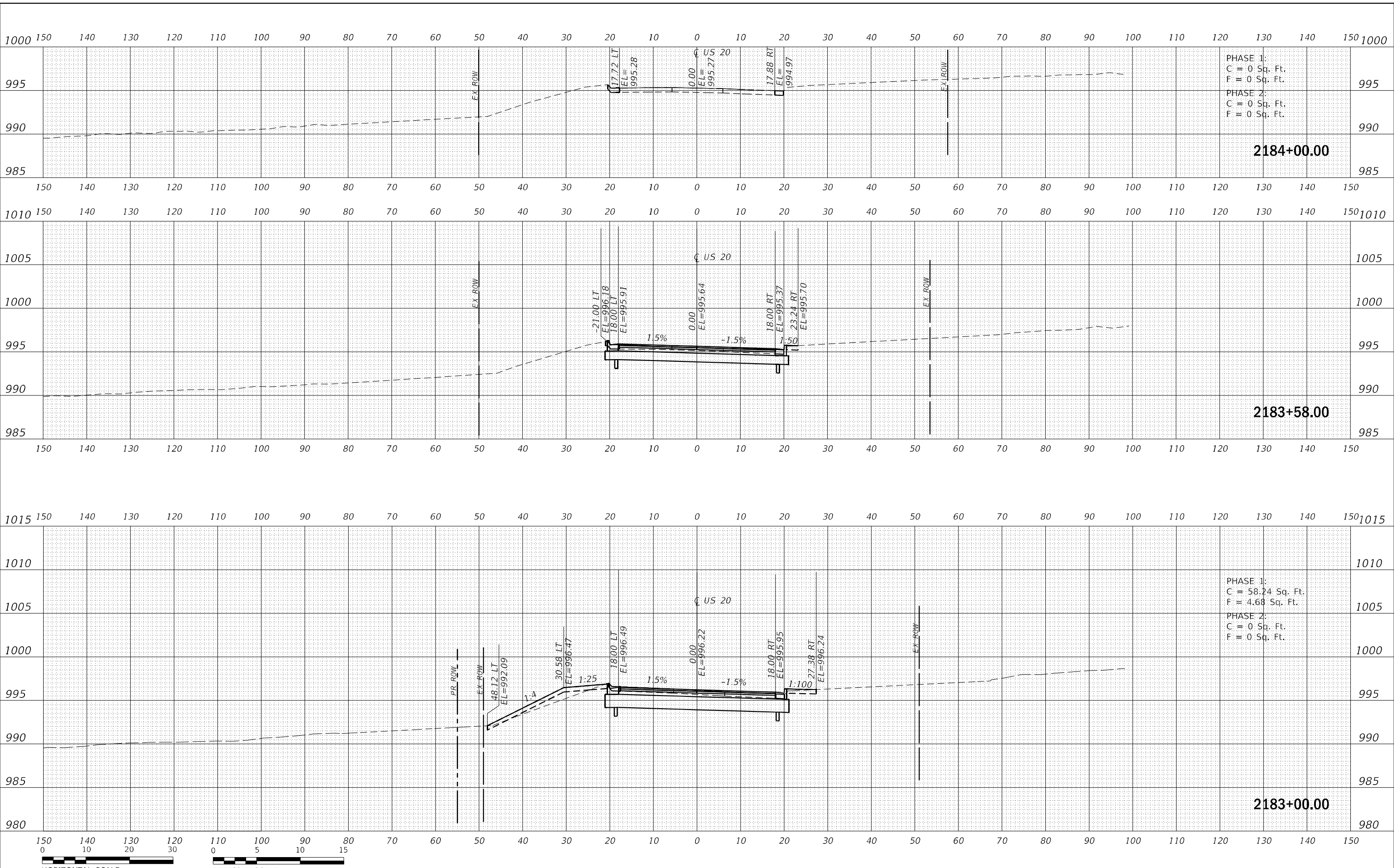
**CROSS SECTIONS
 US 20**

F.A. RTE.	SECTION	COUNTY	TOTAL SHEETS	SHEET NO.
301	24R	JO DAVIESS	594	565
			CONTRACT NO. 64B40	
ILLINOIS			FED. AID PROJECT	

FINAL SURVEY	SURVEYED	DATE
NOTE BOOK	PLOTTED	BY
NO.	TEMPLATE	
	AREAS CHECKED	

ORIGINAL SURVEY	SURVEYED	DATE
NOTE BOOK	PLOTTED	BY
NO.	TEMPLATE	
	AREAS CHECKED	

MODEL: D:\mfrh
 FILE NAME: D:\projects\sh-w-bentley\cmts\shdfr-bw\01\Documents\Transportation\Projects\130659.000 US 20 Station\CAD\Design\Corridor Modeling\DWG-640-Cor-US-20-S-C.dwg



PHASE 1:
 C = 0 Sq. Ft.
 F = 0 Sq. Ft.

PHASE 2:
 C = 0 Sq. Ft.
 F = 0 Sq. Ft.


2184+00.00

2183+58.00

PHASE 1:
 C = 58.24 Sq. Ft.
 F = 4.68 Sq. Ft.

PHASE 2:
 C = 0 Sq. Ft.
 F = 0 Sq. Ft.

2183+00.00



USER NAME = Bmiquim	DESIGNED - MMW	REVISED -
	DRAWN - EME	REVISED -
PLOT SCALE = 20,0000' / in.	CHECKED - MAW	REVISED -
PLOT DATE = 10/3/2022	DATE - 04/14/2020	REVISED -

STATE OF ILLINOIS
 DEPARTMENT OF TRANSPORTATION

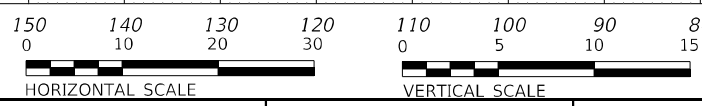
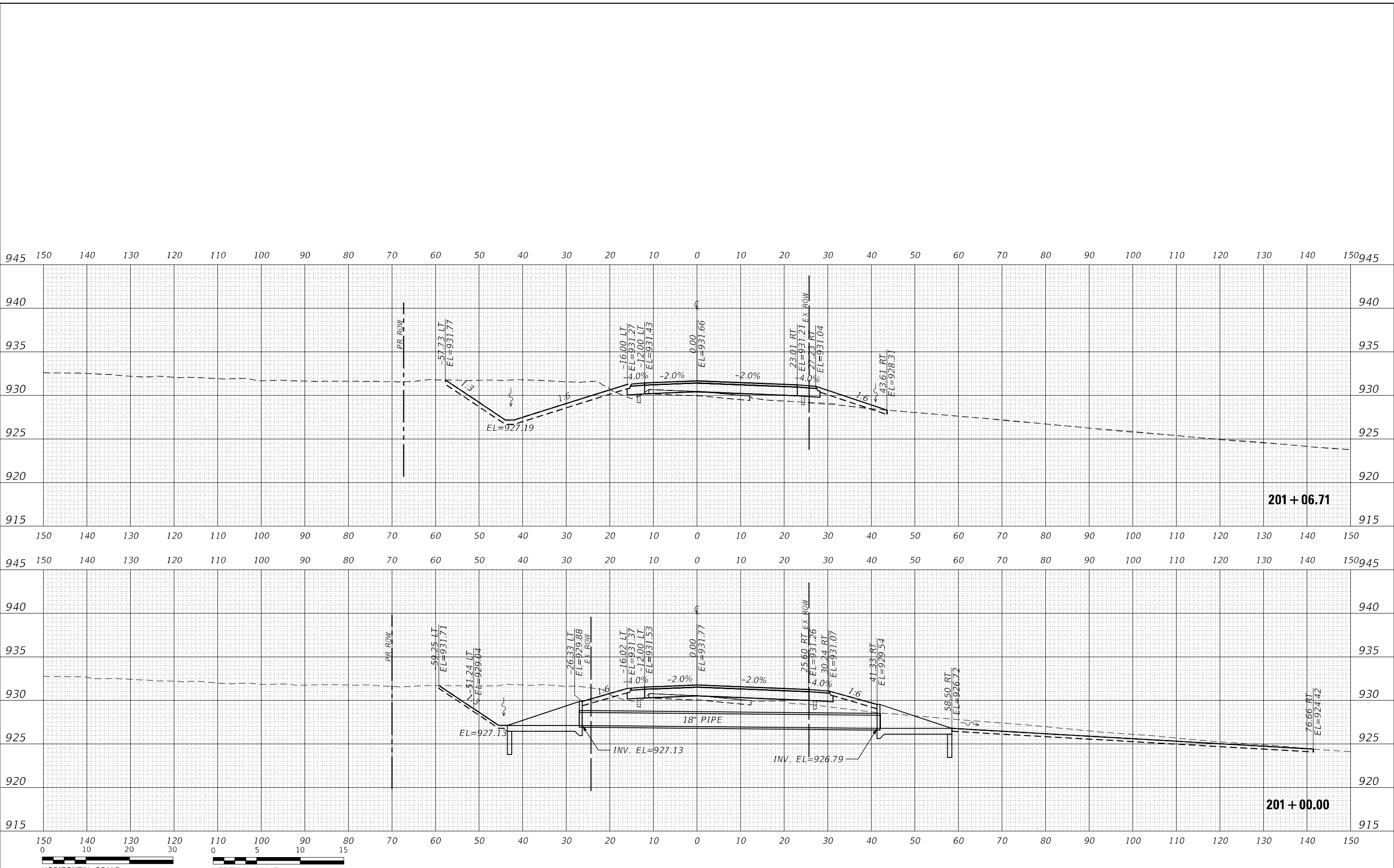
CROSS SECTIONS US 20			
SCALE:	SHEET	OF	SHEETS
		STA. 2183+00.00 TO STA. 2184+00.00	

F.A. RTE.	SECTION	COUNTY	TOTAL SHEETS	SHEET NO.
301	24R	JO DAVIESS	594	566
			CONTRACT NO. 64840	
ILLINOIS FED. AID PROJECT				

FINAL SURVEY NO.	SURVEYED	DATE
NOTE BOOK	PLOTTED	BY
AREAS CHECKED	TEMPLATE	
	AREAS	
	CHECKED	

ORIGINAL SURVEY NO.	SURVEYED	DATE
NOTE BOOK	PLOTTED	BY
AREAS CHECKED	TEMPLATE	
	AREAS	
	CHECKED	

MODEL: P:\LOGEMANN_XSS
 FILE NAME: D:\Users\pawley\Documents\Transportation\Projects\130959.000 US 20 Station\CAD\Design\Corridor Model\130959.000 US 20 Station\Side Streets.dgn



USER NAME = Blomquist	DESIGNED - NWS	REVISED -
	DRAWN - OK	REVISED -
PLOT SCALE = 20,0000 * / in.	CHECKED - MLW	REVISED -
PLOT DATE = 10/3/2022	DATE - 1/29/2020	REVISED -

STATE OF ILLINOIS
 DEPARTMENT OF TRANSPORTATION

CROSS SECTIONS
 LOGEMANN ROAD

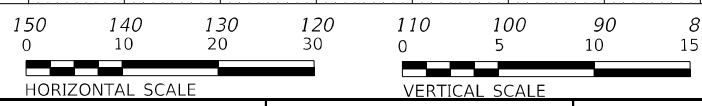
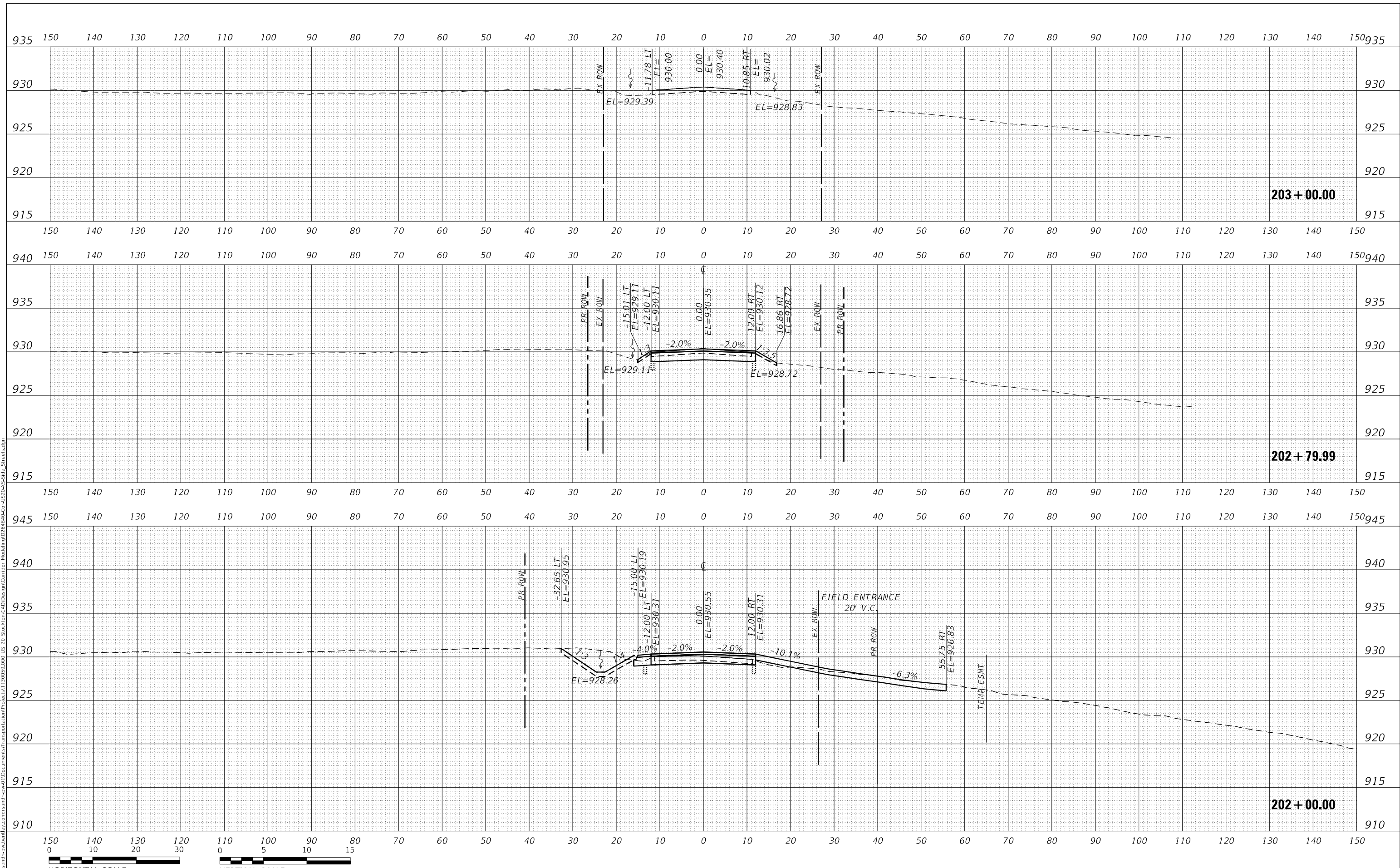
SCALE: SHEET OF SHEETS STA. 201+00.00 TO STA. 201+06.71

F.A. RTE.	SECTION	COUNTY	TOTAL SHEETS	SHEET NO.
301	24R	JO DAVIESS	594	567
CONTRACT NO. 64B40				
ILLINOIS FED. AID PROJECT				

DATE	
BY	
FINAL SURVEY	SURVEYED
NOTE BOOK	PLOTTED
NO.	AREAS CHECKED

DATE	
BY	
ORIGINAL SURVEY	SURVEYED
NOTE BOOK	PLOTTED
NO.	AREAS CHECKED

MODEL: P:_LOGEMANN_XSS
 FILE NAME: D:\Users\jdm\OneDrive\Documents\Transportation\Projects\1300595.000 US 20 Station\CAD\Design\Corridor Model\1D-64B-Cor-US-20-SS-Side Streets.dgn



USER NAME	= Blomquist	DESIGNED	- NWS	REVISED	-
		DRAWN	- OK	REVISED	-
PLOT SCALE	= 20.0000' / in.	CHECKED	- MLW	REVISED	-
PLOT DATE	= 10/3/2022	DATE	= 1/29/2020	REVISED	-

**STATE OF ILLINOIS
DEPARTMENT OF TRANSPORTATION**

**CROSS SECTIONS
LOGEMANN ROAD**

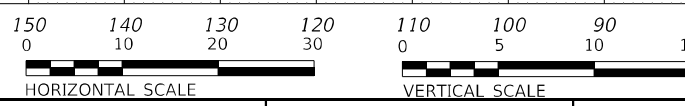
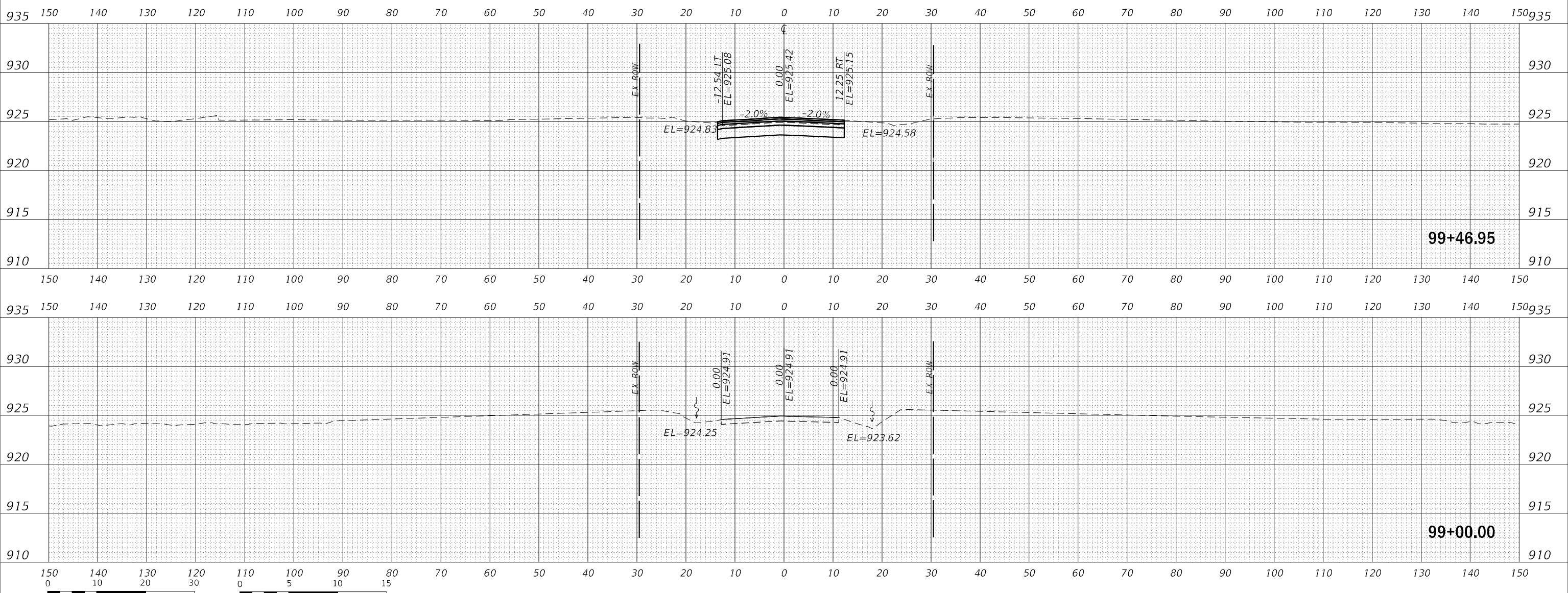
SCALE: SHEET OF SHEETS STA. 202+00.00 TO STA. 203+00.00

F.A. RTE.	SECTION	COUNTY	TOTAL SHEETS	SHEET NO.
301	24R	JO DAVISS	594	568
CONTRACT NO. 64B40				
ILLINOIS FED. AID PROJECT				

FINAL SURVEY NO.	DATE
SURVEYED	
PLOTTED	
TEMPLATE	
AREAS CHECKED	

ORIGINAL SURVEY NO.	DATE
SURVEYED	
PLOTTED	
TEMPLATE	
AREAS CHECKED	

MODEL: PL_MASSBACH_L55
 FILE NAME: D:\Users\adp\Documents\Transportation\Projects\130695.000 US 20 Station\CAD\Design\Conductor Modeling\DWG\940-Cor-US-20-Sub Streets.dwg



USER NAME = Blomquist	DESIGNED - NWS	REVISED -
PLOT SCALE = 20,0000' / in.	DRAWN - OK	REVISED -
PLOT DATE = 10/3/2022	CHECKED - MLW	REVISED -
	DATE - 1/29/2020	REVISED -

STATE OF ILLINOIS
 DEPARTMENT OF TRANSPORTATION

CROSS SECTIONS
 MASSBACH ROAD

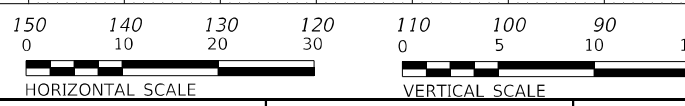
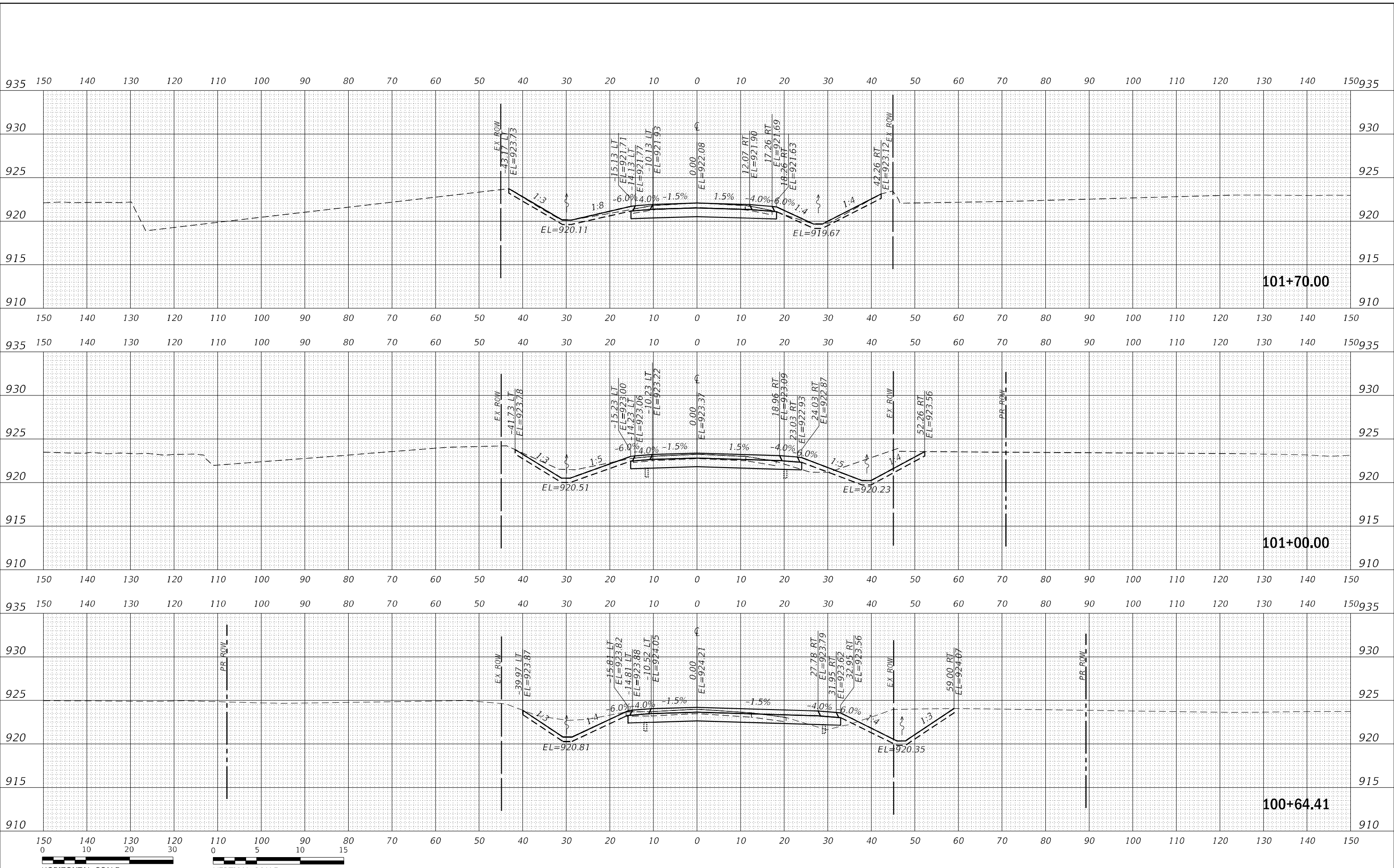
SCALE: SHEET OF SHEETS STA. 99+00.00 TO STA. 99+46.95

F.A. RTE.	SECTION	COUNTY	TOTAL SHEETS	SHEET NO.
301	24R	JO DAVIESS	594	569
CONTRACT NO. 64B40				
ILLINOIS FED. AID PROJECT				

FINAL SURVEY NO.	SURVEYED	DATE
NOTE BOOK	PLOTTED	
	TEMPLATE	
	AREAS CHECKED	

ORIGINAL SURVEY NO.	SURVEYED	DATE
	PLOTTED	
	TEMPLATE	
	AREAS CHECKED	

MODEL: PL_CANYON_XSS
 FILE NAME: D:\Users\jpw\ Bentley.com\rsandh\p6441\Documents\Transportation\Projects\1130095.000 US 20 Station\CAD\Design\Conductor Modeling\101+64.41-101+70.00-Cor-US20-SS-Side Streets.dgn



USER NAME = jpw	DESIGNED - NWS	REVISED -
	DRAWN - OK	REVISED -
PLOT SCALE = 20,0000' / in.	CHECKED - MLW	REVISED -
PLOT DATE = 10/3/2022	DATE - 1/29/2020	REVISED -

STATE OF ILLINOIS
 DEPARTMENT OF TRANSPORTATION

CROSS SECTIONS
 CANYON PARK ROAD

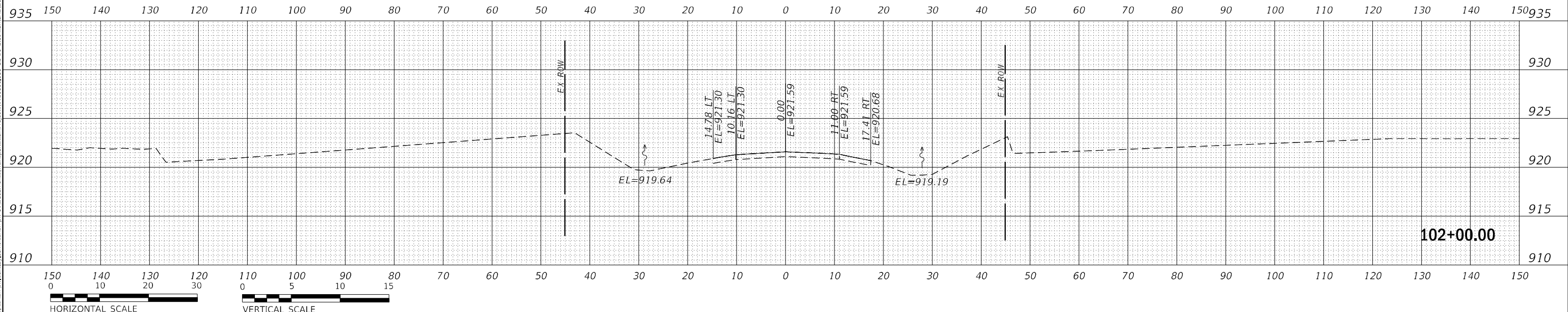
SCALE: SHEET OF SHEETS STA. 100+64.41 TO STA. 101+70.00

F.A. RTE.	SECTION	COUNTY	TOTAL SHEETS	SHEET NO.
301	24R	JO DAVIESS	594	570
CONTRACT NO. 64B40				
ILLINOIS FED. AID PROJECT				

FINAL SURVEY NO.	SURVEYED	BY	DATE
NOTE BOOK	PLOTTED		
	TEMPLATE		
	AREAS CHECKED		

ORIGINAL SURVEY NO.	SURVEYED	BY	DATE
NOTE BOOK	PLOTTED		
	TEMPLATE		
	AREAS CHECKED		

MODEL: PR_CANYON_S55
 FILE NAME: D:\Users\adp-w\benley_c\mcs\asdrf-hw\401\Documents\Transportation\Projects\130695.000 US 20 Station\CAD\Design\Corridor Model\102+00.00-Cor-US-20-Side Streets.dgn



USER NAME = Btomquim	DESIGNED - NWS	REVISED -
	DRAWN - OK	REVISED -
PLOT SCALE = 20,0000 * / in.	CHECKED - MLW	REVISED -
PLOT DATE = 10/3/2022	DATE - 1/29/2020	REVISED -

**STATE OF ILLINOIS
 DEPARTMENT OF TRANSPORTATION**

**CROSS SECTIONS
 CANYON PARK ROAD**

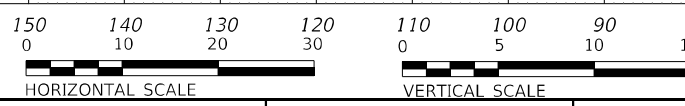
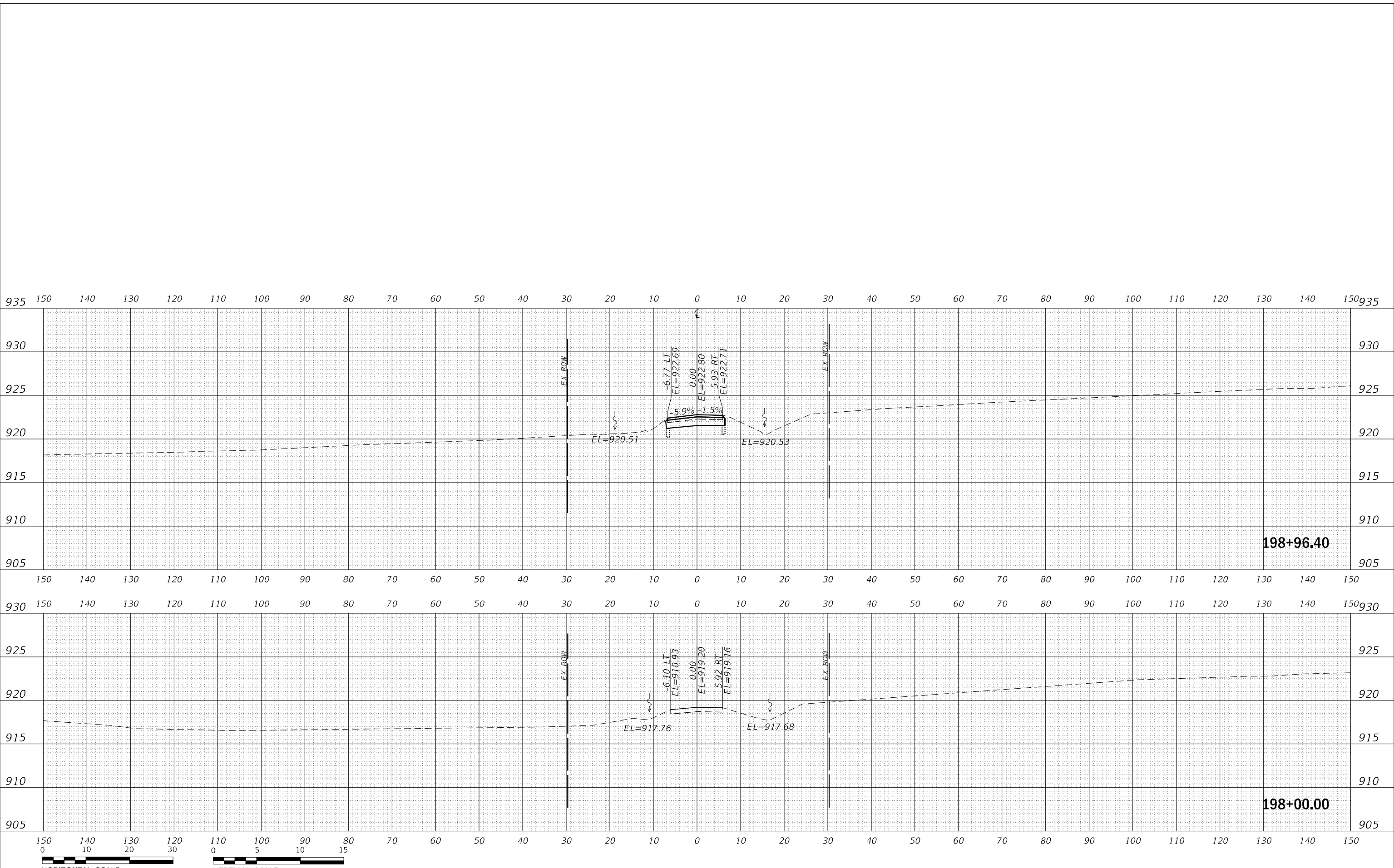
SCALE: SHEET OF SHEETS STA. 102+00.00 TO STA. 102+00.00

F.A. RTE.	SECTION	COUNTY	TOTAL SHEETS	SHEET NO.
301	24R	JO DAVIESS	594	571
CONTRACT NO. 64B40				
ILLINOIS FED. AID PROJECT				

FINAL SURVEY	SURVEYED	DATE
NOTE BOOK	PLOTTED	BY
NO.	TEMPLATE	
	AREAS CHECKED	

ORIGINAL SURVEY	SURVEYED	DATE
NOTE BOOK	PLOTTED	BY
NO.	TEMPLATE	
	AREAS CHECKED	

MODEL: PL_FUNSTON_X55
 FILE NAME: D:\Users\dmw\Documents\Transportation\Projects\1300595.000 US 20 Station\CAD\Design\Conductor Modeling\2024-04-04-Cor-US20-X55-Side Streets.dwg



USER NAME = dmw	DESIGNED - NWS	REVISED -
PLOT SCALE = 20,0000 * / in.	DRAWN - OK	REVISED -
PLOT DATE = 10/3/2022	CHECKED - MLW	REVISED -
	DATE - 1/29/2020	REVISED -

STATE OF ILLINOIS
 DEPARTMENT OF TRANSPORTATION

CROSS SECTIONS
 FUNSTON ROAD

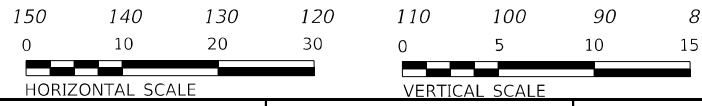
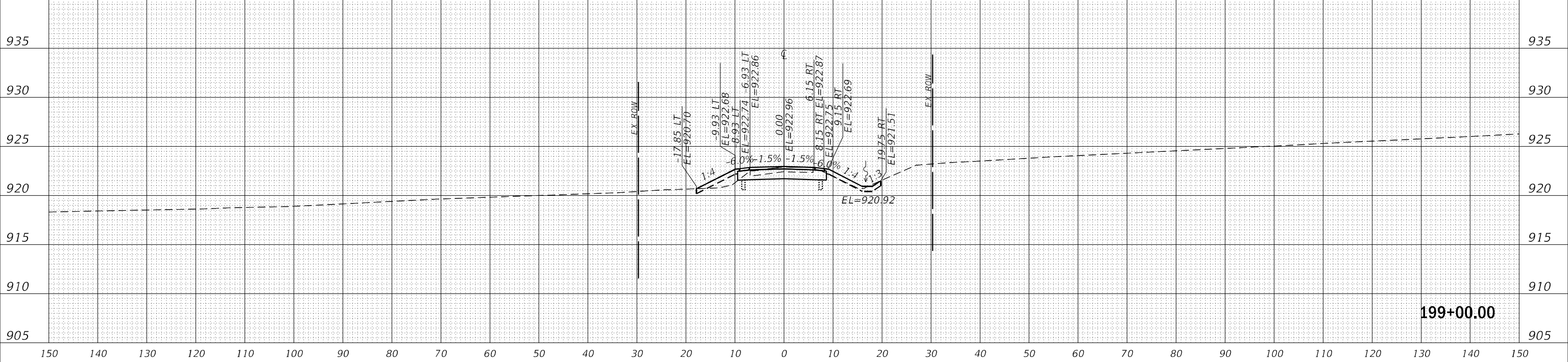
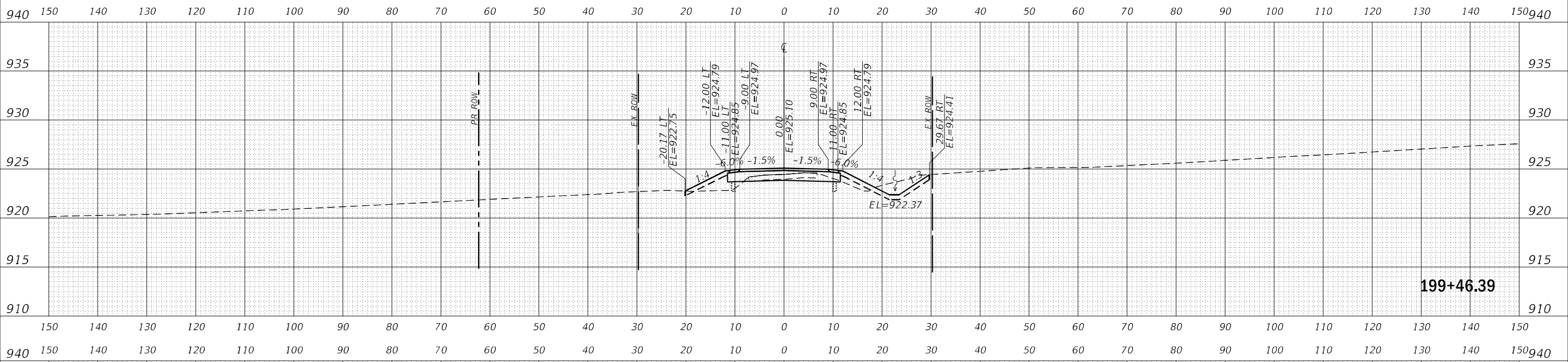
SCALE: SHEET OF SHEETS STA. 198+00.00 TO STA. 199+00.00

F.A. RTE.	SECTION	COUNTY	TOTAL SHEETS	SHEET NO.
301	24R	JO DAVIESS	594	572
CONTRACT NO. 64B40				
ILLINOIS FED. AID PROJECT				

FINAL SURVEY NO.	SURVEYED	DATE
NOTE BOOK	PLOTTED	
AREAS CHECKED	TEMPLATE	
	AREAS	
	CHECKED	

ORIGINAL SURVEY NO.	SURVEYED	DATE
NOTE BOOK	PLOTTED	
AREAS CHECKED	TEMPLATE	
	AREAS	
	CHECKED	

MODEL: PL_FUNSTON_X55
 FILE NAME: D:\Users\jdw\Documents\Transportation\Projects\130059.000 US 20 Station\CAD\Design\Corridor_Modeling\DWG\40-Cor-Us20-Sub-Streets.dwg



USER NAME = jdw	DESIGNED - NWS	REVISED -
	DRAWN - OK	REVISED -
PLOT SCALE = 20,0000' / in.	CHECKED - MLW	REVISED -
PLOT DATE = 10/3/2022	DATE - 1/29/2020	REVISED -

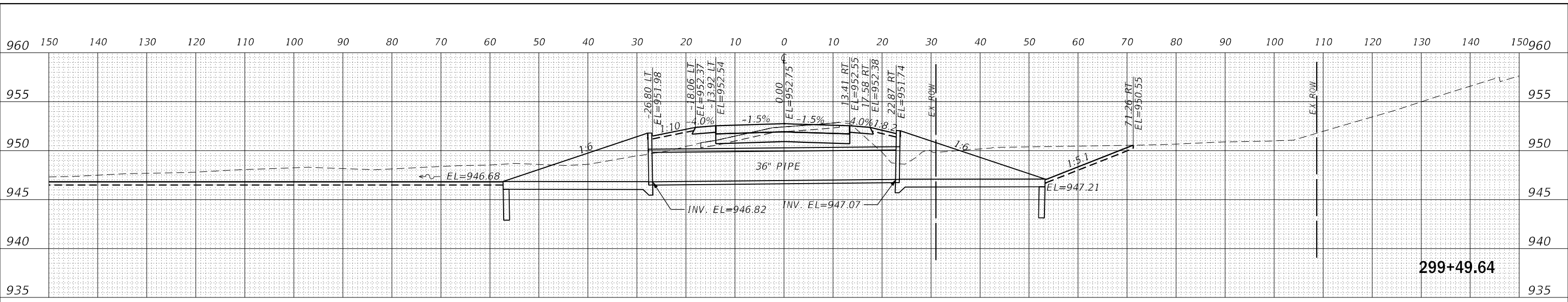
STATE OF ILLINOIS
 DEPARTMENT OF TRANSPORTATION

CROSS SECTIONS
 FUNSTON ROAD

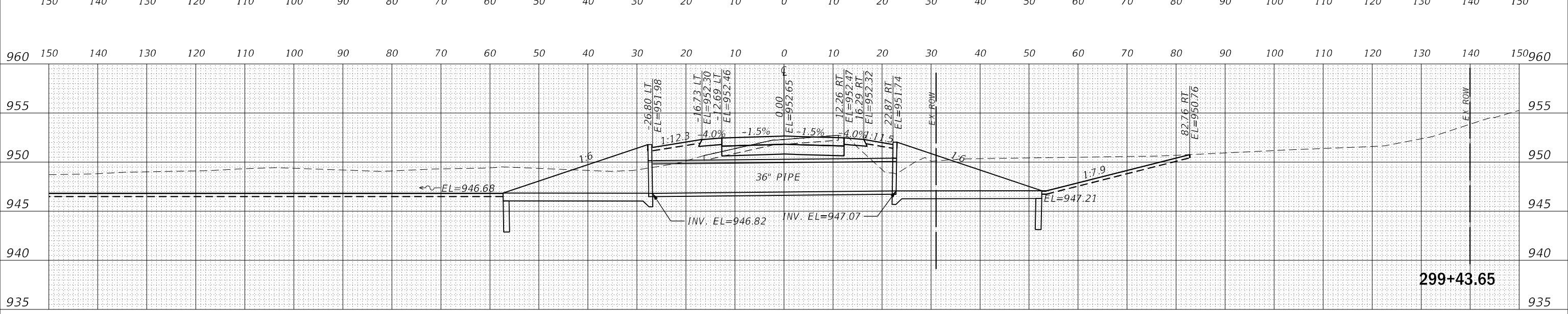
F.A. RTE.	SECTION	COUNTY	TOTAL SHEETS	SHEET NO.
301	24R	JO DAVIESS	594	573
CONTRACT NO. 64B40				
ILLINOIS FED. AID PROJECT				

SCALE: SHEET OF SHEETS STA. 199+46.39 TO STA. 199+46.39


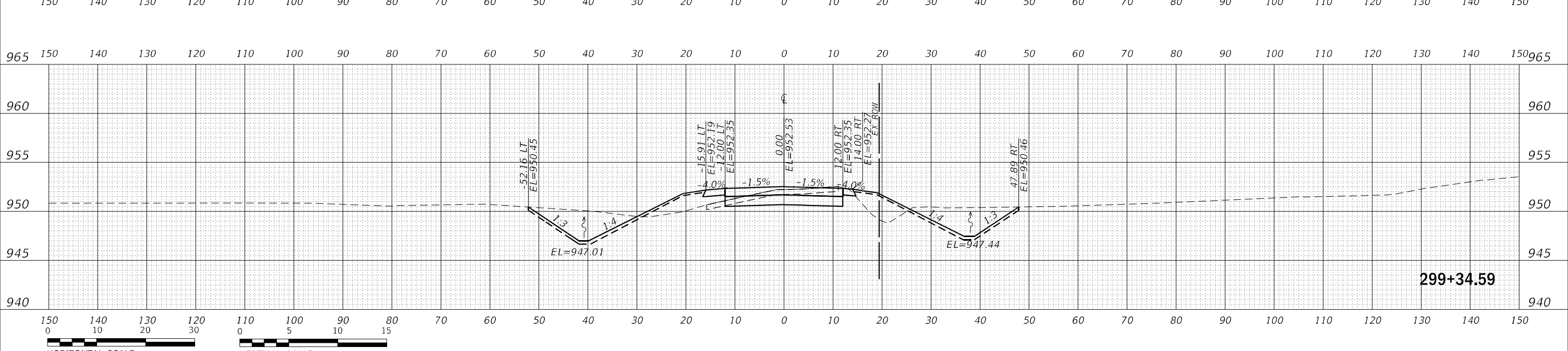
DATE	
BY	
FINAL SURVEY	SURVEYED
NOTE BOOK	PLOTTED
NO.	TEMPLATE
	AREAS CHECKED
	AREAS CHECKED



DATE	
BY	
ORIGINAL SURVEY	SURVEYED
NOTE BOOK	PLOTTED
NO.	TEMPLATE
	AREAS CHECKED
	AREAS CHECKED



DATE	
BY	
ORIGINAL SURVEY	SURVEYED
NOTE BOOK	PLOTTED
NO.	TEMPLATE
	AREAS CHECKED
	AREAS CHECKED



USER NAME =	blomquist	DESIGNED -	MMW	REVISED -	
		DRAWN -	EME	REVISED -	
PLOT SCALE =	20,0000' / in.	CHECKED -	MAW	REVISED -	
PLOT DATE =	10/3/2022	DATE -	02/14/2020	REVISED -	

**STATE OF ILLINOIS
DEPARTMENT OF TRANSPORTATION**

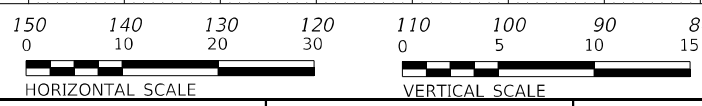
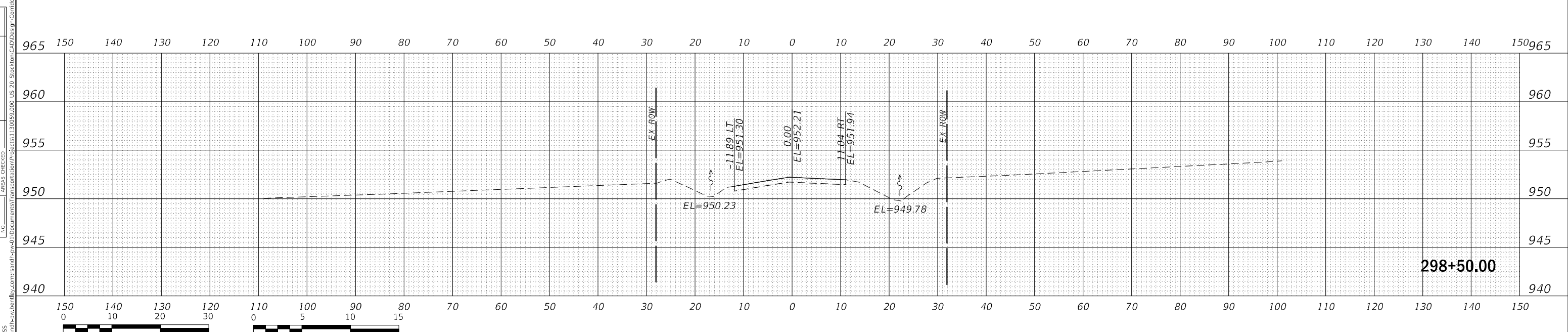
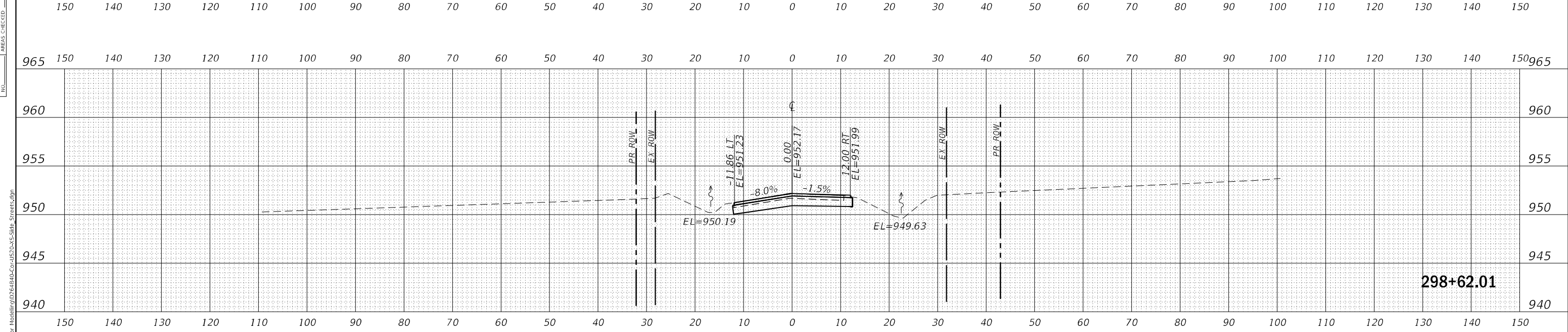
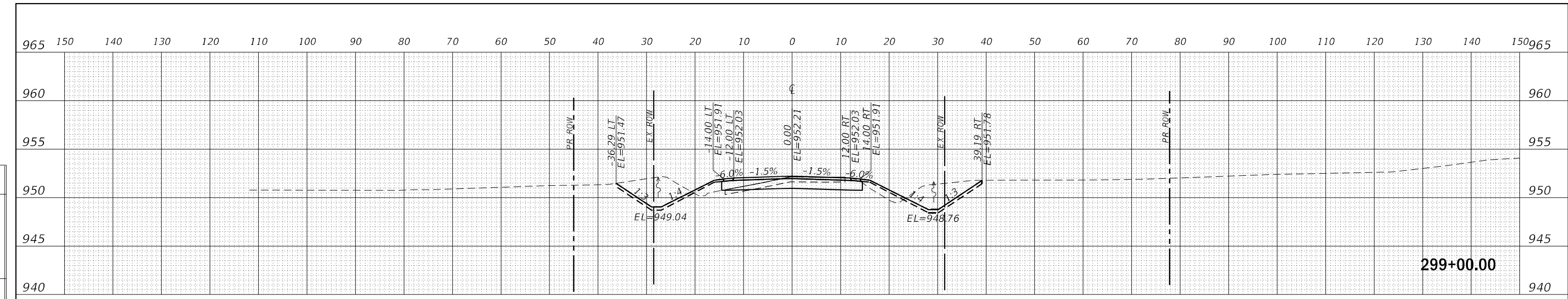
SCALE:		SHEET		OF SHEETS		STA. 299+34.59 TO STA. 299+49.64	
--------	--	-------	--	-----------	--	----------------------------------	--

**CROSS SECTIONS
GOLF ROAD**

F.A. RTE.	SECTION	COUNTY	TOTAL SHEETS	SHEET NO.
301	24R	JO DAVIESS	594	574
CONTRACT NO. 64B40				
ILLINOIS FED. AID PROJECT				

DATE	
BY	
SURVEYED	
PLOTTED	
TEMPLATE	
AREAS CHECKED	
FINAL SURVEY	
NOTE BOOK	
NO.	

DATE	
BY	
SURVEYED	
PLOTTED	
TEMPLATE	
AREAS CHECKED	
ORIGINAL SURVEY	
NOTE BOOK	
NO.	



USER NAME = blomquist	DESIGNED - MMW	REVISED -
PLOT SCALE = 20.0000' / in.	DRAWN - EME	REVISED -
PLOT DATE = 10/3/2022	CHECKED - MAW	REVISED -
	DATE - 02/14/2020	REVISED -

STATE OF ILLINOIS
DEPARTMENT OF TRANSPORTATION

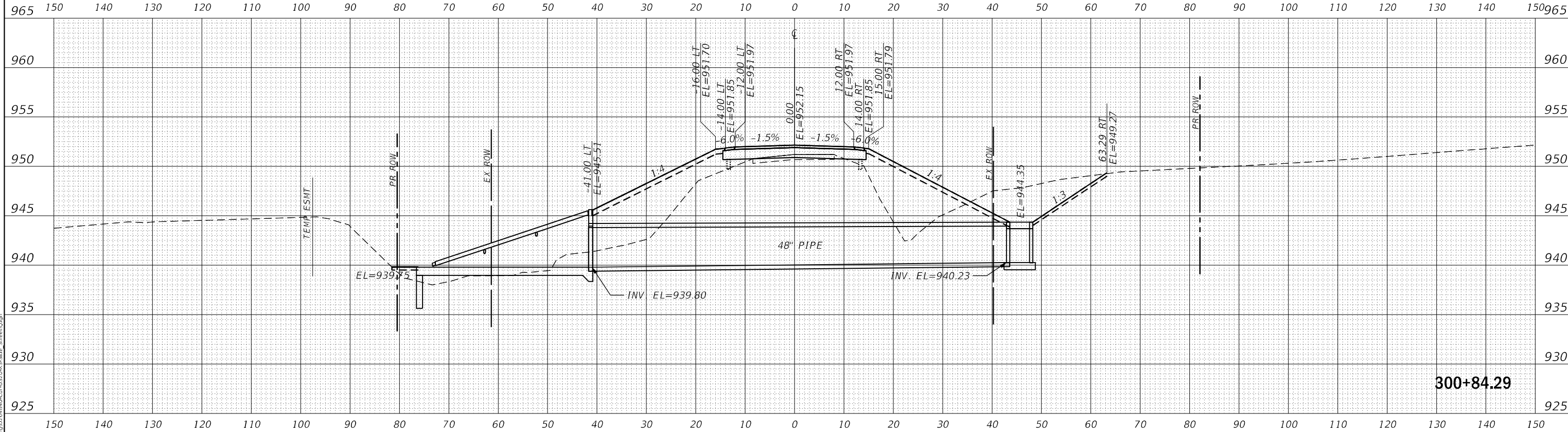
CROSS SECTIONS
GOLF ROAD

SCALE: SHEET OF SHEETS STA. 298+50.00 TO STA. 299+00.00

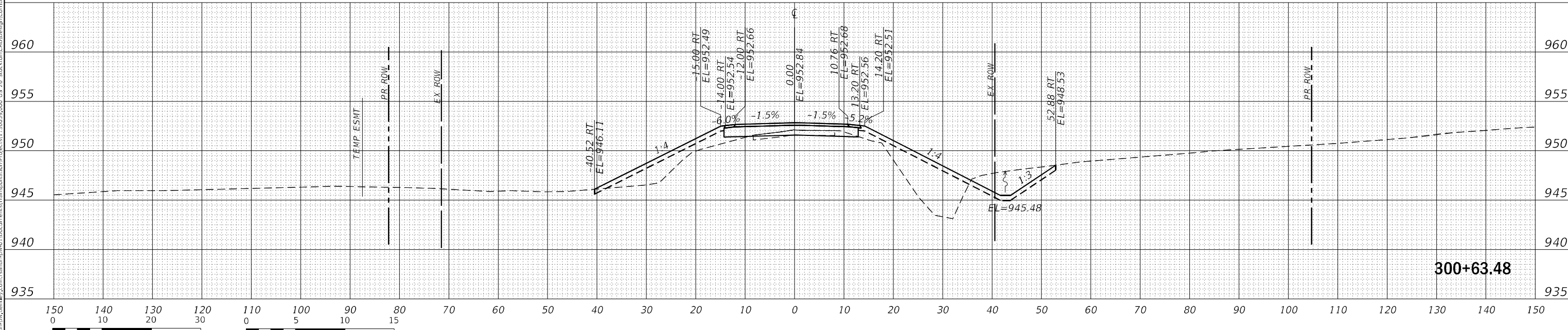
F.A. RTE.	SECTION	COUNTY	TOTAL SHEETS	SHEET NO.
301	24R	JO DAVIESS	594	575
CONTRACT NO. 64B40				
ILLINOIS FED. AID PROJECT				

MODEL: PL_COI_XSS
FILE NAME: D:\projects\planning\com\rsandh\p\6401\Documents\Transportation\Projects\130059.000 US 20 Station\CAD\Design\Comidor Modeling\298+62.01-299+00.00-24R-575-Side Streets.dgn

DATE	
BY	
FINAL SURVEY	SURVEYED
NOTE BOOK	PLOTTED
NO.	TEMPLATE
	AREAS CHECKED



DATE	
BY	
ORIGINAL SURVEY	SURVEYED
NOTE BOOK	PLOTTED
NO.	TEMPLATE
	AREAS CHECKED



USER NAME	= Blomquist	DESIGNED	- NWS	REVISED	-
		DRAWN	- OK	REVISED	-
PLOT SCALE	= 20,000' / in.	CHECKED	- MLW	REVISED	-
PLOT DATE	= 10/3/2022	DATE	- 1/29/2020	REVISED	-

**STATE OF ILLINOIS
DEPARTMENT OF TRANSPORTATION**

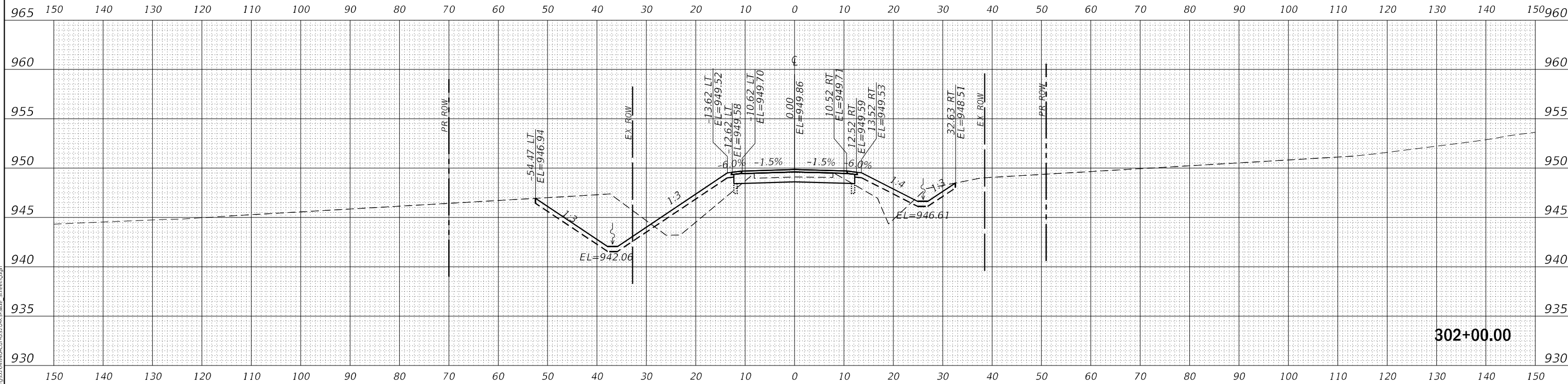
SCALE:		SHEET		OF SHEETS		STA. 300+63.48 TO STA. 300+84.29	
--------	--	-------	--	-----------	--	----------------------------------	--

**CROSS SECTIONS
MAPES ROAD**

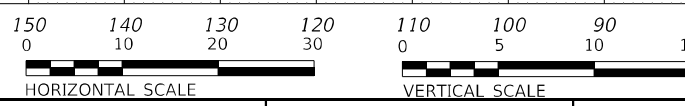
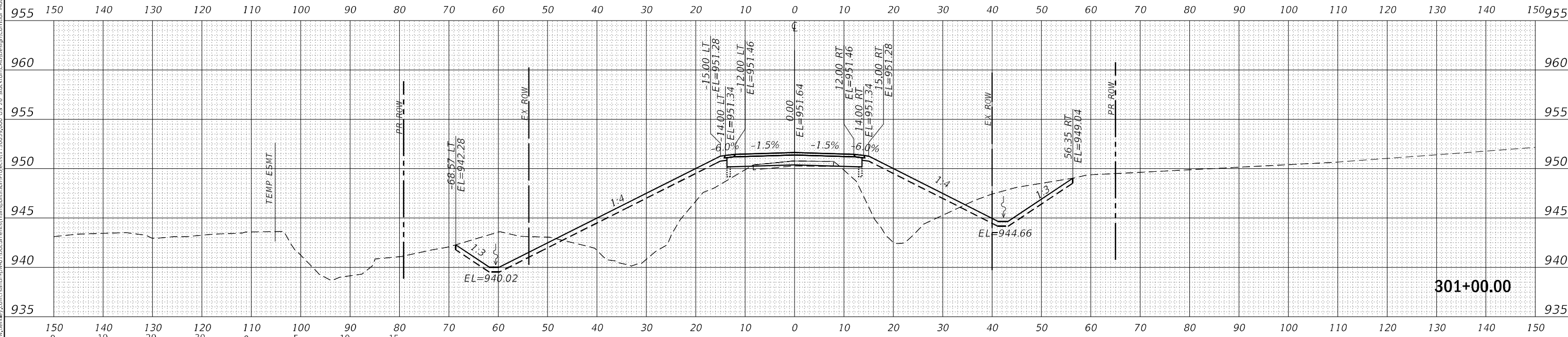
F.A. RTE.	SECTION	COUNTY	TOTAL SHEETS	SHEET NO.
301	24R	JO DAVIESS	594	576
CONTRACT NO. 64B40				
ILLINOIS FED. AID PROJECT				

MODEL: PL_MAPES_X55
FILE NAME: D:\Users\blomquist\Documents\Transportation\Projects\130059.000 US 20 Station\CAD\Design\Corridor Model\300+63.48-300+84.29-Side Streets.dwg

FINAL SURVEY	SURVEYED	BY	DATE
NOTE BOOK	PLOTTED		
NO.	TEMPLATE		
	AREAS CHECKED		



ORIGINAL SURVEY	SURVEYED	BY	DATE
NOTE BOOK	PLOTTED		
NO.	TEMPLATE		
	AREAS CHECKED		



USER NAME	= Blomquist
DESIGNED	- NWS
DRAWN	- OK
CHECKED	- MLW
DATE	- 1/29/2020
PLOT SCALE	= 20,000' / in.
PLOT DATE	= 10/3/2022

REVISED	-
REVISED	-
REVISED	-
REVISED	-

**STATE OF ILLINOIS
DEPARTMENT OF TRANSPORTATION**

**CROSS SECTIONS
MAPES ROAD**

SCALE: SHEET OF SHEETS STA. 301+00.00 TO STA. 302+49.50

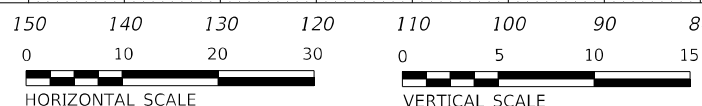
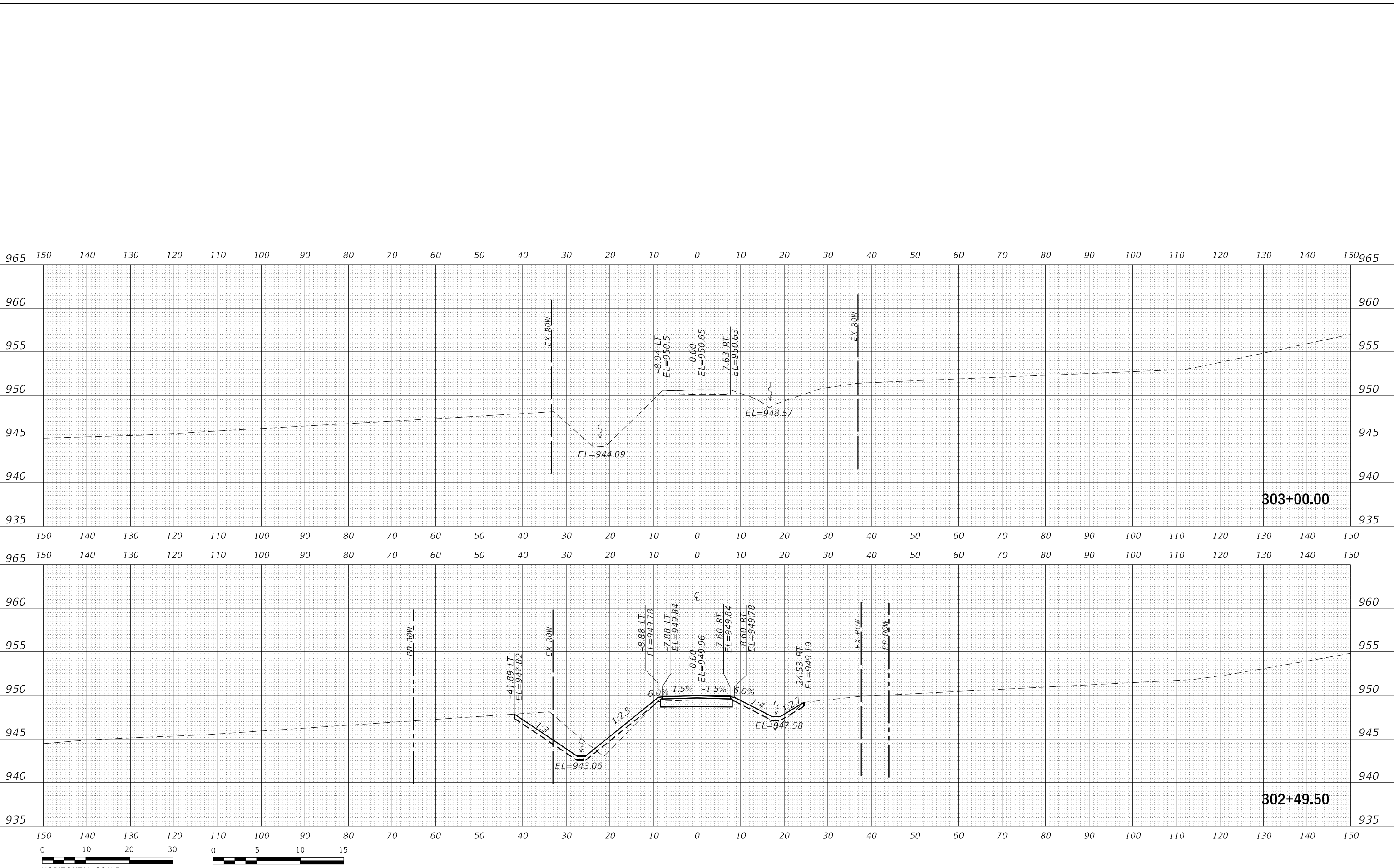
F.A. RTE.	SECTION	COUNTY	TOTAL SHEETS	SHEET NO.
301	24R	JO DAVIESS	594	577
CONTRACT NO. 64B40				
ILLINOIS FED. AID PROJECT				

MODEL: PL_MAPES_X55
FILE NAME: D:\projects\pww\benley\com\asndr\pww\01\Documents\Transportation\Projects\130059.000 US 20 Station\CAD\Design\Comdr Modeling\DS-64B-Cor-US20-X5-Side Streets.dgn

DATE	
BY	
FINAL SURVEY	SURVEYED
NOTE BOOK	PLOTTED
NO.	TEMPLATE
	AREAS CHECKED

DATE	
BY	
ORIGINAL SURVEY	SURVEYED
NOTE BOOK	PLOTTED
NO.	TEMPLATE
	AREAS CHECKED

MODEL: PL_MAPES_X55
 FILE NAME: D:\Users\jdw\Documents\Transportation\Projects\130695.000 US 20 Station\CAD\Design\Crosser Model\130695.000 US 20 Station\Mapes\302+49.50 Side Streets.dwg



USER NAME = jdw	DESIGNED - NWS	REVISOR -
PLOT SCALE = 20,0000' / in.	DRAWN - OK	REVISOR -
PLOT DATE = 10/3/2022	CHECKED - MLW	REVISOR -
	DATE - 1/29/2020	REVISOR -

**STATE OF ILLINOIS
 DEPARTMENT OF TRANSPORTATION**

**CROSS SECTIONS
 MAPES ROAD**

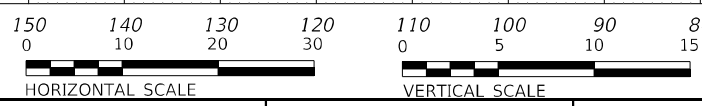
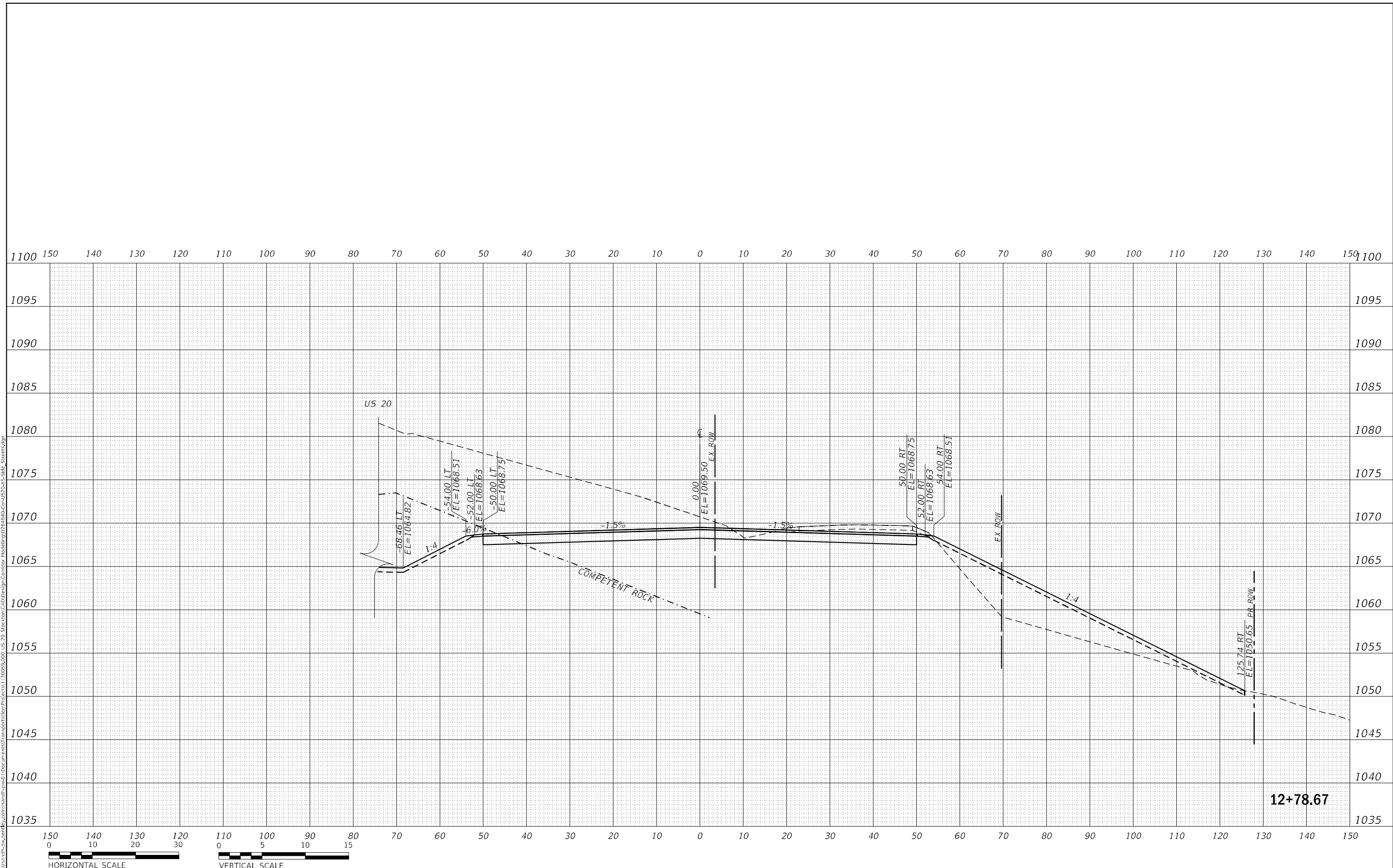
SCALE: SHEET OF SHEETS STA. 303+00.00 TO STA. 303+00.00

F.A. RTE.	SECTION	COUNTY	TOTAL SHEETS	SHEET NO.
301	24R	JO DAVIESS	594	578
CONTRACT NO. 64B40				
ILLINOIS FED. AID PROJECT				

DATE	
BY	
SURVEYED	
PLOTTED	
TEMPLATE	
NOTE BOOK	
AREAS CHECKED	
NO.	

DATE	
BY	
SURVEYED	
PLOTTED	
TEMPLATE	
NOTE BOOK	
AREAS CHECKED	
NO.	

MODEL: PL_FRONTAGE_SS
 FILE NAME: D:\Users\adp-wv\OneDrive\Documents\Transportation\Projects\130059.000 US 20 Station\CAD\Design\Corridor Modeling\24-64B-Cor-US-20-24-SS-Side_Sheets.dgn



USER NAME = Blomquist	DESIGNED - MMW	REVISED -
	DRAWN - EME	REVISED -
PLOT SCALE = 20,0000' / in.	CHECKED - MAW	REVISED -
PLOT DATE = 10/3/2022	DATE - 02/14/2020	REVISED -

STATE OF ILLINOIS
 DEPARTMENT OF TRANSPORTATION

CROSS SECTIONS
 FRONTAGE ROAD

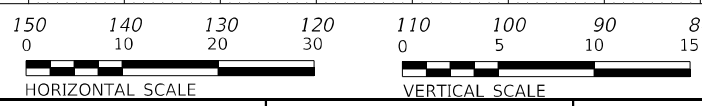
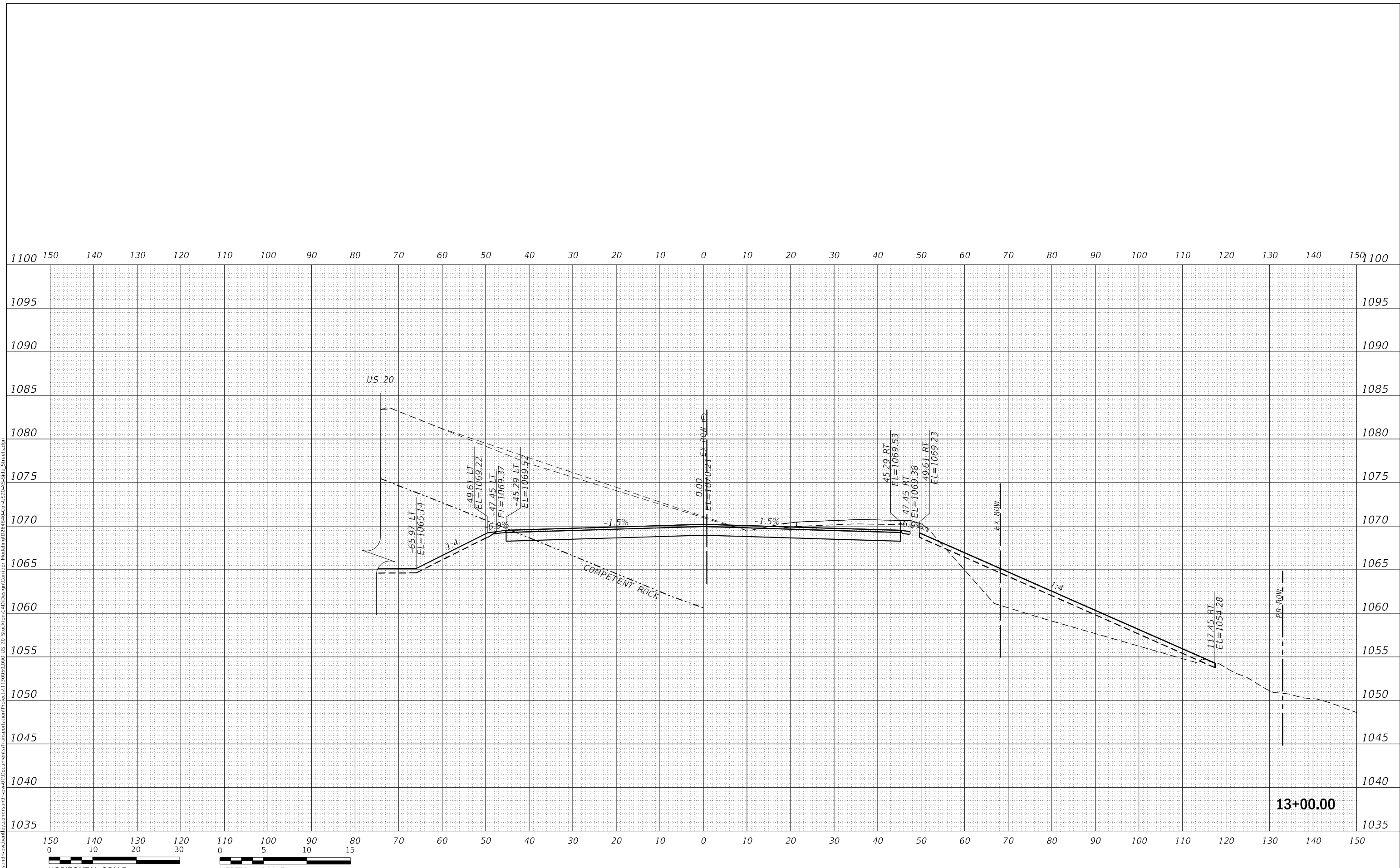
SCALE: SHEET OF SHEETS STA. 12+78.67 TO STA. 12+78.67

F.A. RTE.	SECTION	COUNTY	TOTAL SHEETS	SHEET NO.
301	24R	JO DAVIESS	594	579
CONTRACT NO. 64B40				
ILLINOIS FED. AID PROJECT				

FINAL SURVEY NO.	SURVEYED	DATE
NOTE BOOK	PLOTTED	BY
AREAS CHECKED	TEMPLATE	
	AREAS	
	CHECKED	

ORIGINAL SURVEY NO.	SURVEYED	DATE
NOTE BOOK	PLOTTED	BY
AREAS CHECKED	TEMPLATE	
	AREAS	
	CHECKED	

MODEL: PL_FRONTAGE_XSS
 FILE NAME: D:\Users\jdp\Documents\Transportation\Projects\130695\000 US 20 Station\CAD\Design\Corridor Modeling\02-64B-Cor-US-20-SS-Side Streets.dgn



USER NAME = jdp	DESIGNED - MMW	REVISED -
PLOT SCALE = 20,0000 * / in.	DRAWN - EME	REVISED -
PLOT DATE = 10/3/2022	CHECKED - MAW	REVISED -
	DATE - 02/14/2020	REVISED -

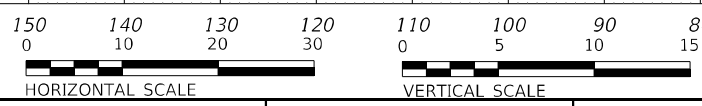
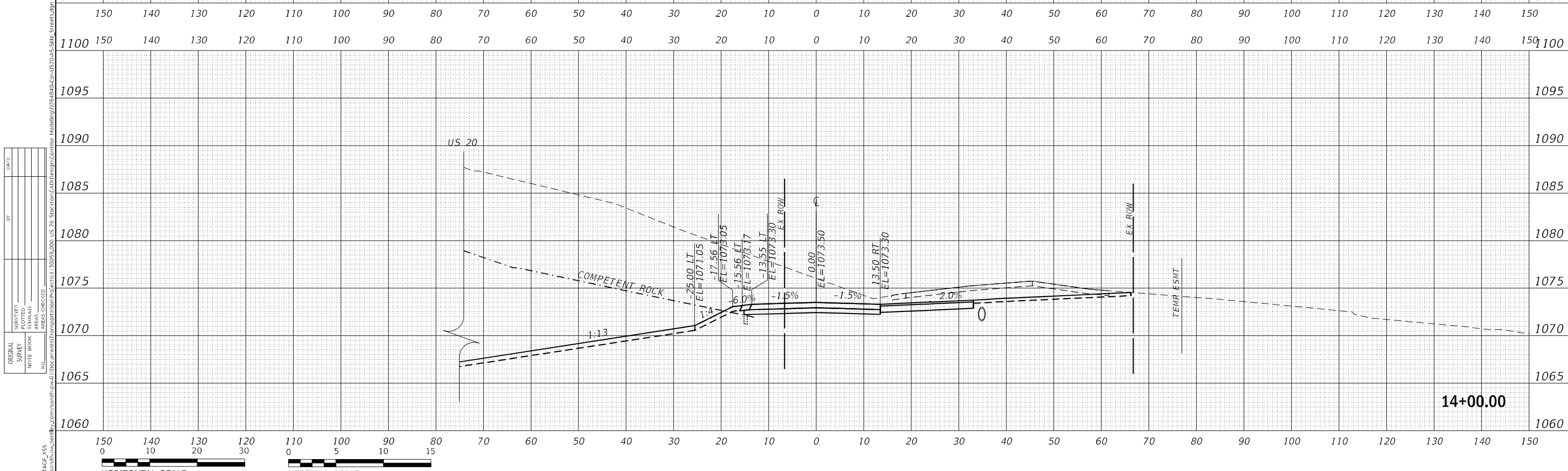
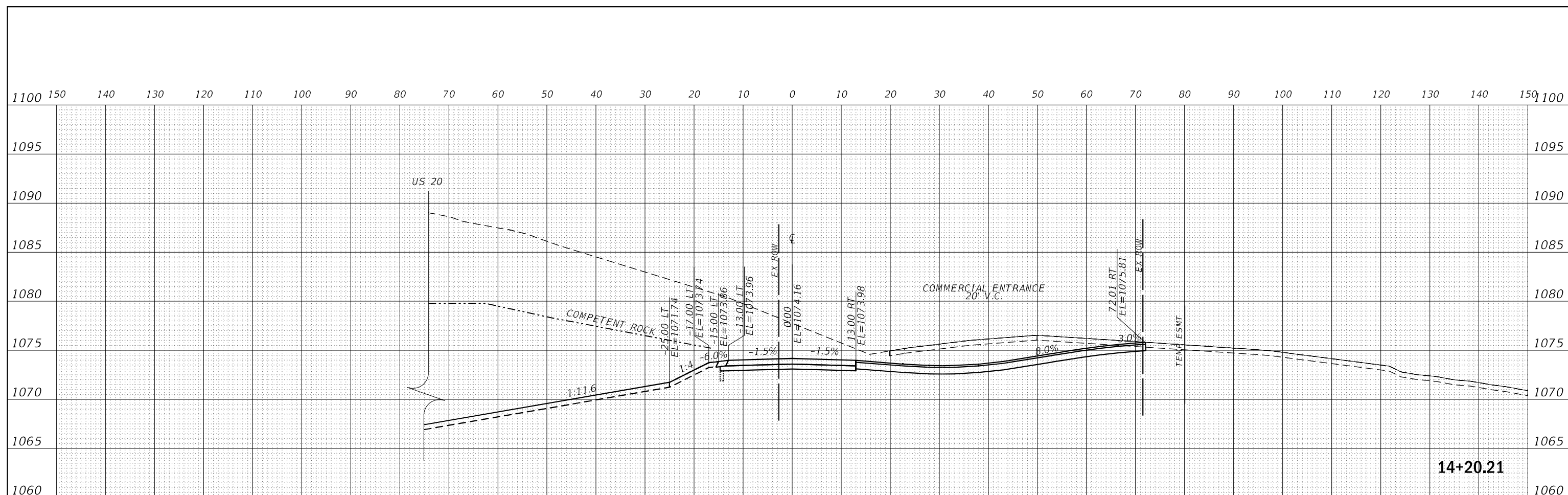
**STATE OF ILLINOIS
DEPARTMENT OF TRANSPORTATION**

**CROSS SECTIONS
FRONTAGE ROAD**

SCALE: SHEET OF SHEETS STA. 13+00.00 TO STA. 13+00.00

F.A. RTE.	SECTION	COUNTY	TOTAL SHEETS	SHEET NO.
301	24R	JO DAVIESS	594	580
CONTRACT NO. 64B40				
ILLINOIS FED. AID PROJECT				

DATE	
BY	
FINAL SURVEY	SURVEYED
NOTE BOOK	PLOTTED
NO.	TEMPLATE
	AREAS CHECKED



USER NAME	= Blomquist	DESIGNED	- MMW	REVISED	-
		DRAWN	- EME	REVISED	-
PLOT SCALE	= 20,0000 * / in.	CHECKED	- MAW	REVISED	-
PLOT DATE	= 10/3/2022	DATE	- 02/14/2020	REVISED	-

**STATE OF ILLINOIS
DEPARTMENT OF TRANSPORTATION**

SCALE:		SHEET	OF	SHEETS	STA. 14+00.00 TO STA. 14+20.21
--------	--	-------	----	--------	--------------------------------

**CROSS SECTIONS
FRONTAGE ROAD**

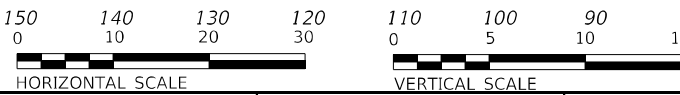
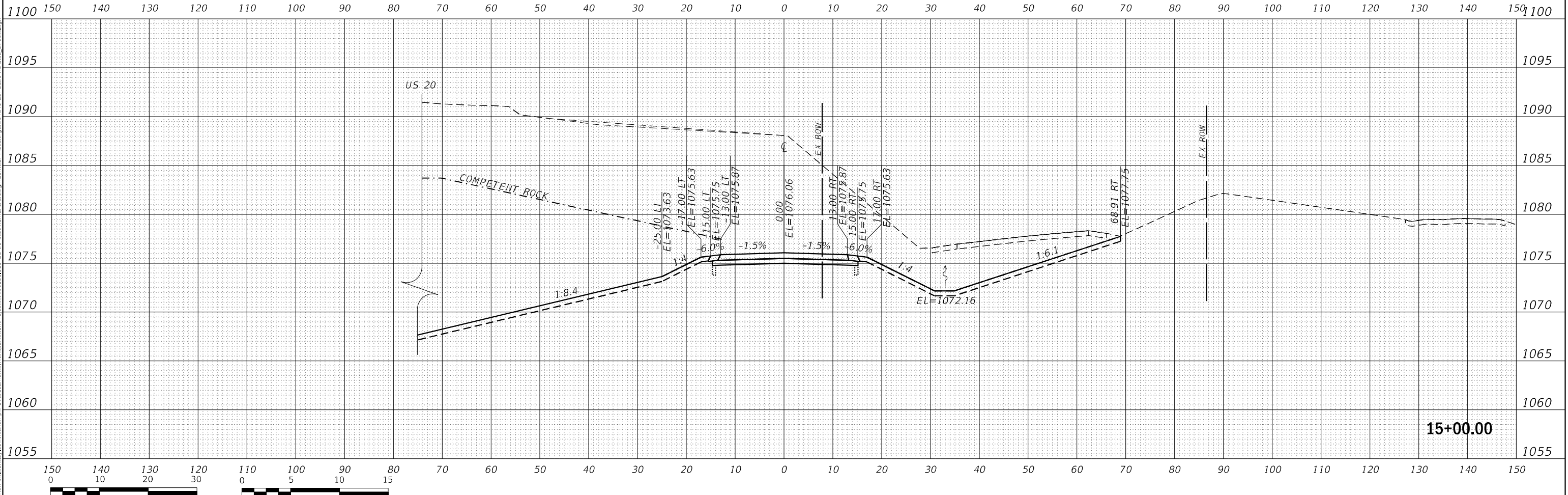
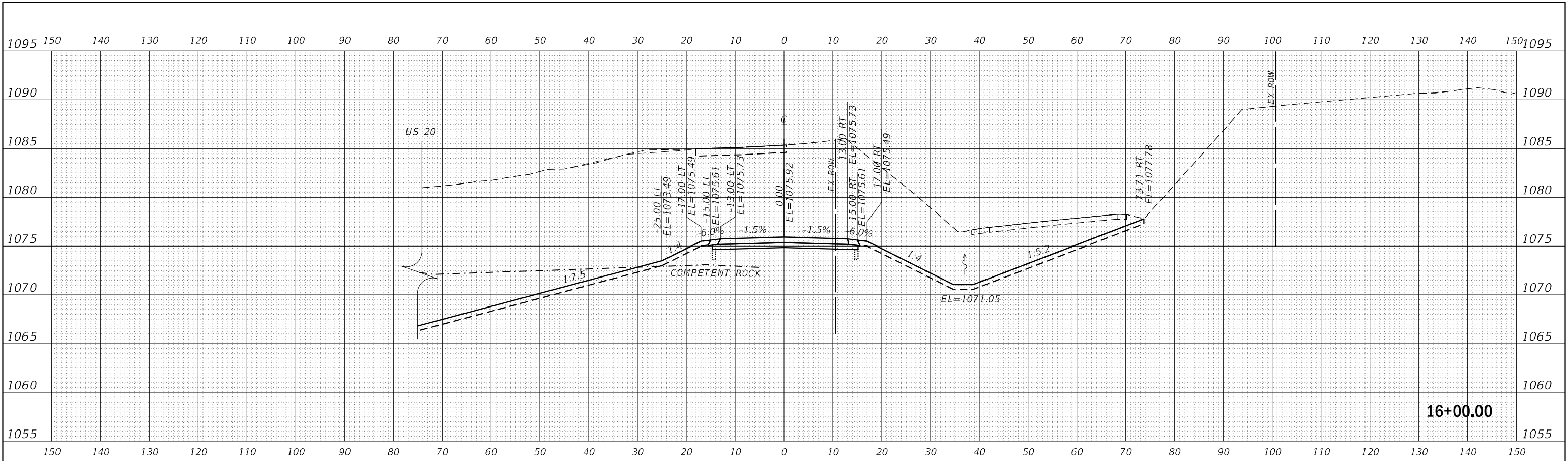
F.A. RTE.	SECTION	COUNTY	TOTAL SHEETS	SHEET NO.
301	24R	JO DAVIESS	594	581
CONTRACT NO. 64B40				
ILLINOIS FED. AID PROJECT				

MODEL: PL_FRONTAGE_XSS
FILE NAME: D:\Users\blomquist\Documents\Transportation\Projects\130059.000 US 20 Station\CAD\Design\Corridor Model\1D\Fig-64B-Cor-US-20-SS-Side Streets.dgn

DATE	BY
SURVEYED	PLOTTED
NOTE BOOK	TEMPLATE
NO.	AREAS CHECKED

DATE	BY
SURVEYED	PLOTTED
NOTE BOOK	TEMPLATE
NO.	AREAS CHECKED

MODEL: PL_FRONTAGE_X_SS
 FILE NAME: d:\work\road\project\130059.000 US 20 Station CAD Design\Conductor Modeling\2016-04-04-Cor-US-20-SS-Side Streets.dwg



USER NAME = blomquist	DESIGNED - MMW	REVISED -
	DRAWN - EME	REVISED -
PLOT SCALE = 20,0000' / in.	CHECKED - MAW	REVISED -
PLOT DATE = 10/3/2022	DATE - 02/14/2020	REVISED -

STATE OF ILLINOIS
DEPARTMENT OF TRANSPORTATION

CROSS SECTIONS
FRONTAGE ROAD

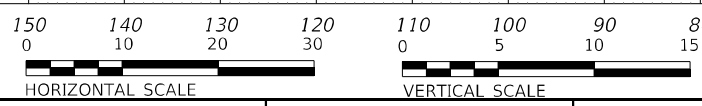
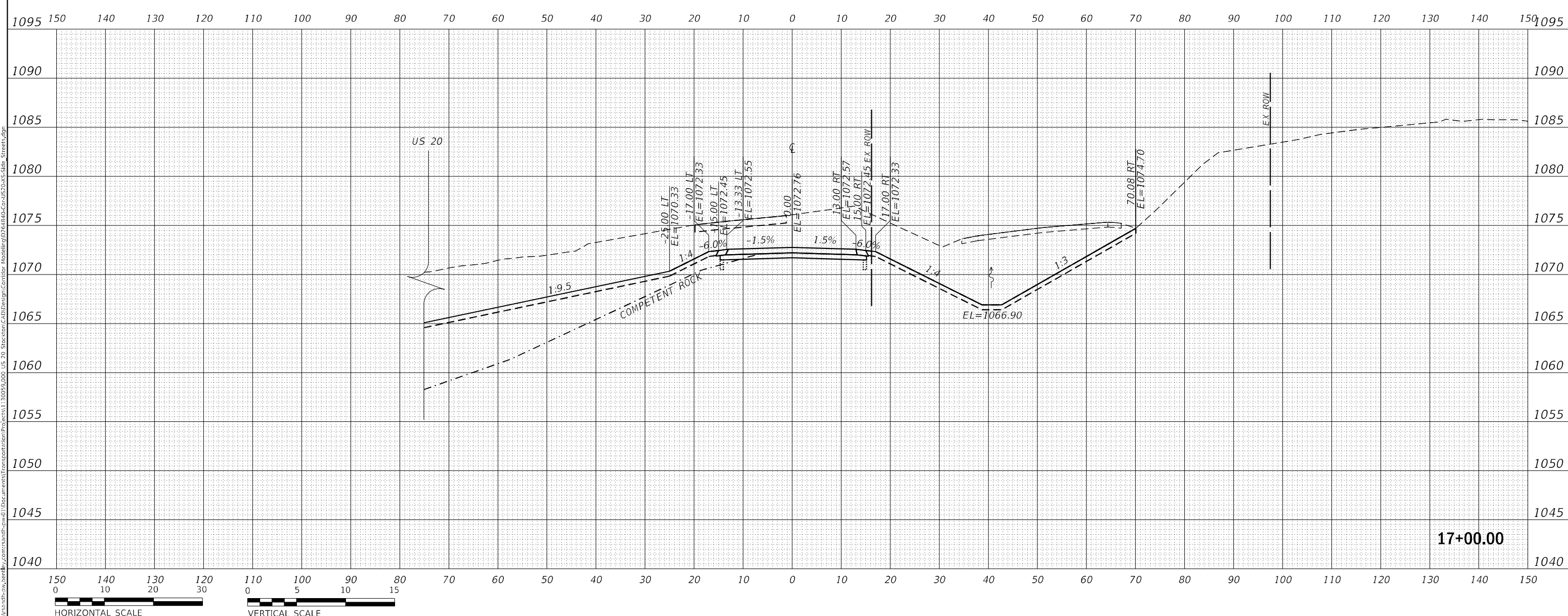
SCALE: SHEET OF SHEETS STA. 15+00.00 TO STA. 16+00.00

F.A. RTE.	SECTION	COUNTY	TOTAL SHEETS	SHEET NO.
301	24R	JO DAVISSL	594	582
ILLINOIS FED. AID PROJECT			CONTRACT NO. 64B40	

FINAL SURVEY NO.	SURVEYED	BY	DATE
NOTE BOOK NO.	PLOTTED		
	TEMPLATE		
	AREAS CHECKED		
	AREAS CHECKED		

ORIGINAL SURVEY NO.	SURVEYED	BY	DATE
NOTE BOOK NO.	PLOTTED		
	TEMPLATE		
	AREAS CHECKED		
	AREAS CHECKED		

MODEL: PL_FRONTAGE_SS
 FILE NAME: D:\Users\dmw\OneDrive\Documents\Transportation\Projects\130059.000 US 20 Station\CAD\Design\Corridor Modeling\DWG\940-Cor-US20-24R-Side Streets.dwg



USER NAME = dmw	DESIGNED - MMW	REVISED -
	DRAWN - EME	REVISED -
PLOT SCALE = 20,0000' / in.	CHECKED - MAW	REVISED -
PLOT DATE = 10/3/2022	DATE - 02/14/2020	REVISED -

**STATE OF ILLINOIS
DEPARTMENT OF TRANSPORTATION**

**CROSS SECTIONS
FRONTAGE ROAD**

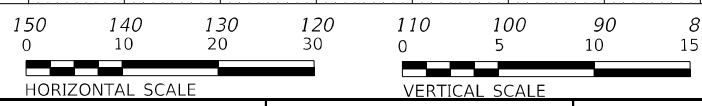
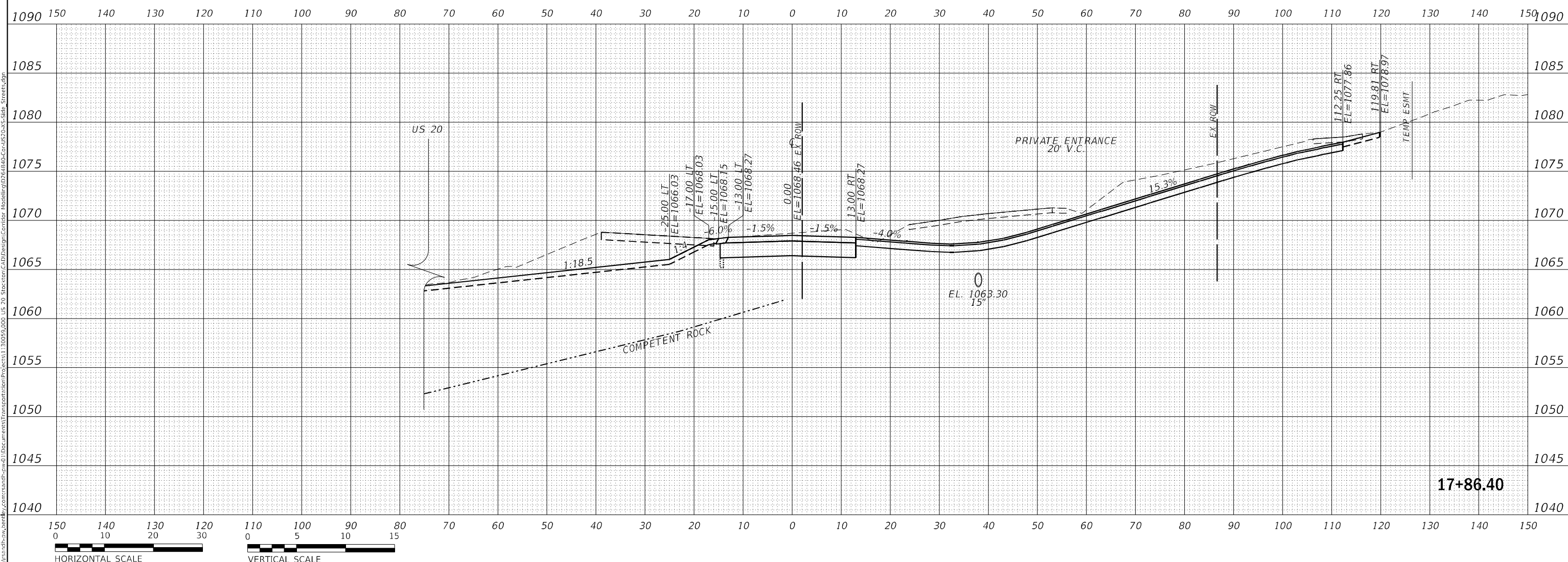
SCALE: SHEET OF SHEETS STA. 17+00.00 TO STA. 17+00.00

F.A. RTE.	SECTION	COUNTY	TOTAL SHEETS	SHEET NO.
301	24R	JO DAVIESS	594	583
CONTRACT NO. 64B40				
ILLINOIS FED. AID PROJECT				

FINAL SURVEY NO.	SURVEYED	BY	DATE
NOTE BOOK	PLOTTED		
AREAS CHECKED	TEMPLATE		
	AREAS CHECKED		

ORIGINAL SURVEY NO.	SURVEYED	BY	DATE
NOTE BOOK	PLOTTED		
AREAS CHECKED	TEMPLATE		
	AREAS CHECKED		

MODEL: PL_FRONTAGE_XSS
 FILE NAME: D:\Users\adp-wv\OneDrive\Documents\Transportation\Projects\130059.000 US 20 Station\CAD\Design\Corridor Modeling\DWG\940-Cor-US-20-SS-Side Streets.dwg



USER NAME = Bblomquist	DESIGNED - MMW	REVISED -
	DRAWN - EME	REVISED -
PLOT SCALE = 20,0000' / in.	CHECKED - MAW	REVISED -
PLOT DATE = 10/3/2022	DATE - 02/14/2020	REVISED -

**STATE OF ILLINOIS
DEPARTMENT OF TRANSPORTATION**

**CROSS SECTIONS
FRONTAGE ROAD**

SCALE: SHEET OF SHEETS STA. 17+86.40 TO STA. 17+86.40

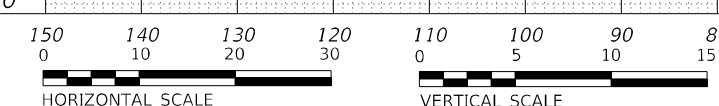
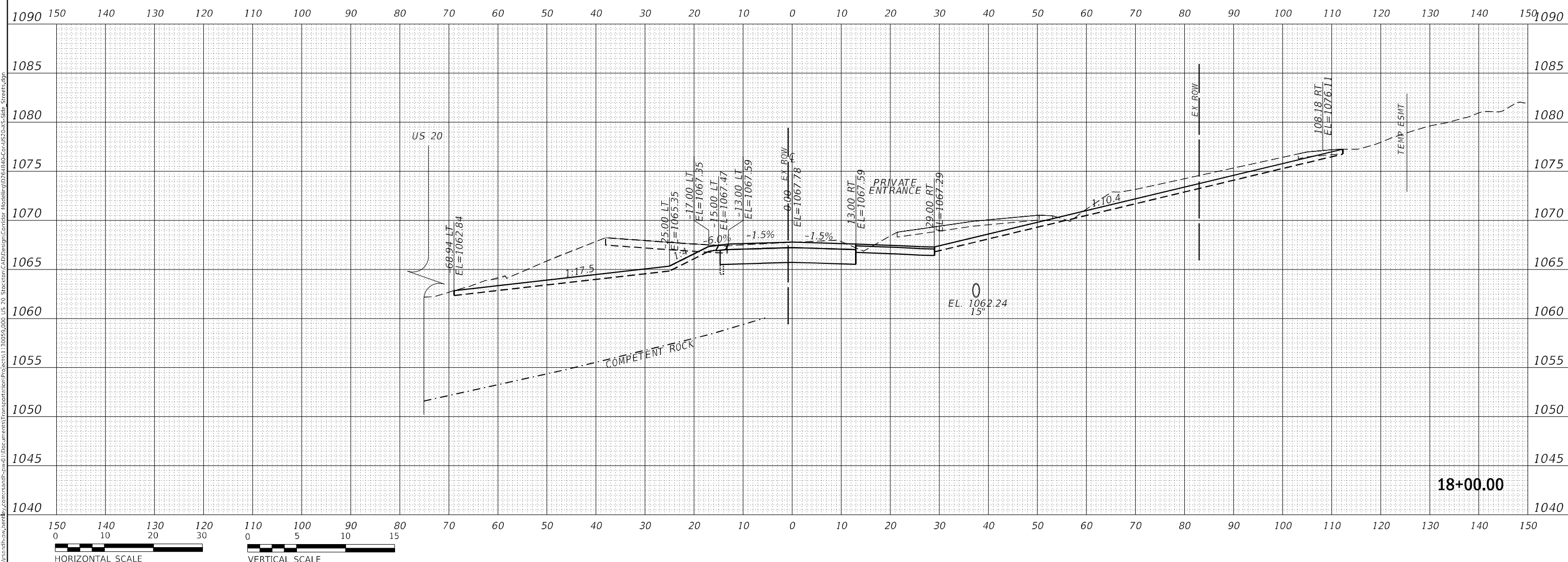
F.A. RTE.	SECTION	COUNTY	TOTAL SHEETS	SHEET NO.
301	24R	JO DAVIESS	594	584
CONTRACT NO. 64B40				
ILLINOIS FED. AID PROJECT				

17+86.40

FINAL SURVEY NO.	SURVEYED	BY	DATE
NOTE BOOK	PLOTTED		
AREAS CHECKED	TEMPLATE		
	AREAS CHECKED		

ORIGINAL SURVEY NO.	SURVEYED	BY	DATE
NOTE BOOK	PLOTTED		
AREAS CHECKED	TEMPLATE		
	AREAS CHECKED		

MODEL: PL_FRONTAGE_SS
 FILE NAME: D:\Users\adp-wv\OneDrive\Documents\Transportation\Projects\130059.000 US 20 Station\CAD\Design\Corridor Modeling\DWG\940-Cor-US20-24-Side Streets.dwg

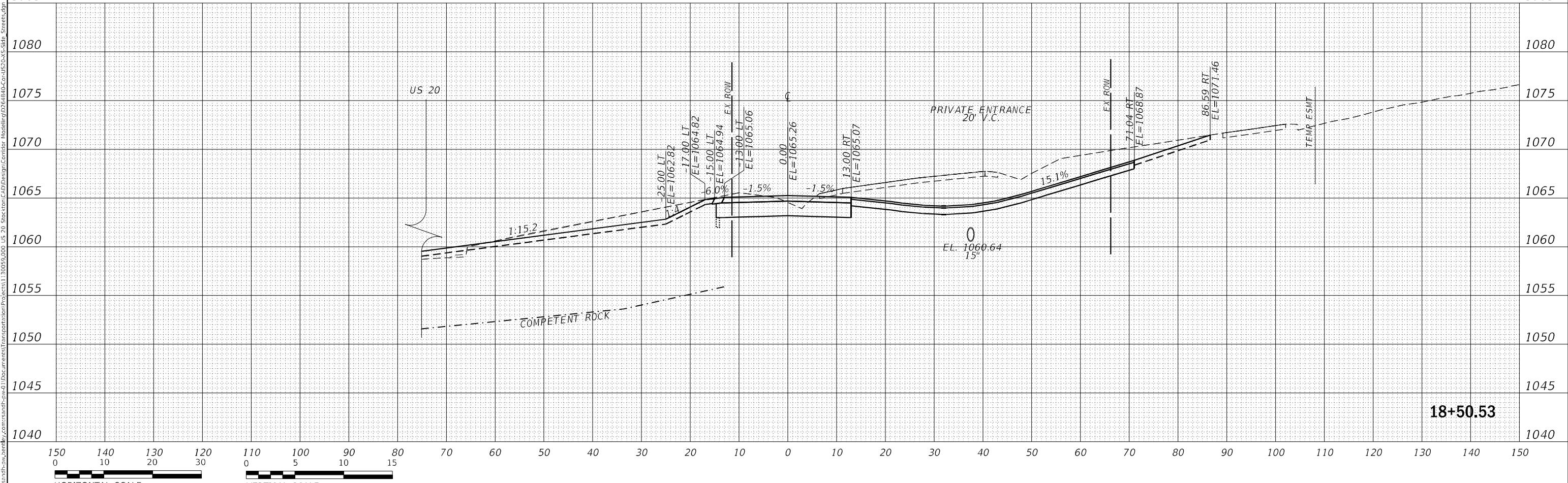
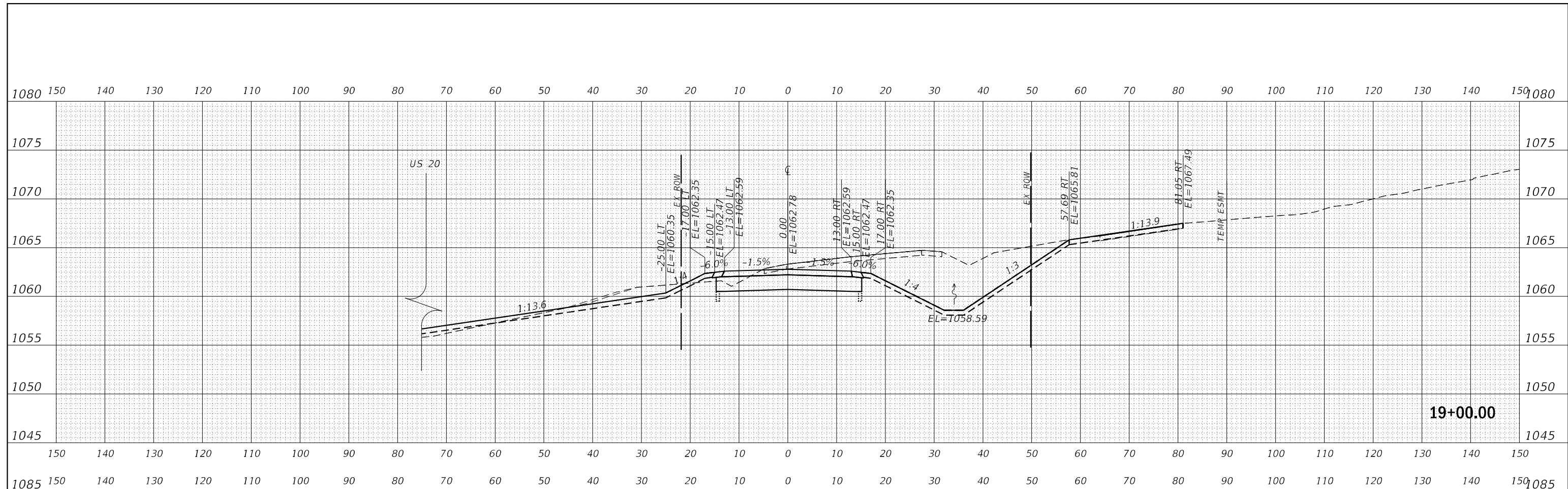


RS&H	USER NAME = B10mquim	DESIGNED - MMW	REVISED -	STATE OF ILLINOIS DEPARTMENT OF TRANSPORTATION	CROSS SECTIONS FRONTAGE ROAD			F.A. RTE. = 301	SECTION = 24R	COUNTY = JO DAVIESS	TOTAL SHEETS = 594	SHEET NO. = 585
	PLOT SCALE = 20.0000' / in.	CHECKED - MAW	REVISED -					SCALE:	SHEET	OF	SHEETS	STA. 18+00.00 TO STA. 18+00.00
	PLOT DATE = 10/3/2022	DATE = 02/14/2020	REVISED -					ILLINOIS FED. AID PROJECT				

FINAL SURVEY	SURVEYED
NOTE BOOK	PLOTTED
NO.	TEMPLATE
	AREAS CHECKED

ORIGINAL SURVEY	SURVEYED
NOTE BOOK	PLOTTED
NO.	TEMPLATE
	AREAS CHECKED

MODEL: PL_FRONTAGE_XSS
 FILE NAME: D:\Users\p-wentley\csm\rsandf-hw\01\Documents\Transportation\Projects\130059.000 US 20 Station\CAD\Design\Comidor Model\1024-64B-Cor-US-20-5-Side Streets.dwg



USER NAME = Blomquist	DESIGNED - MMW	REVISED -
	DRAWN - EME	REVISED -
PLOT SCALE = 20,0000' / in.	CHECKED - MAW	REVISED -
PLOT DATE = 10/3/2022	DATE - 02/14/2020	REVISED -

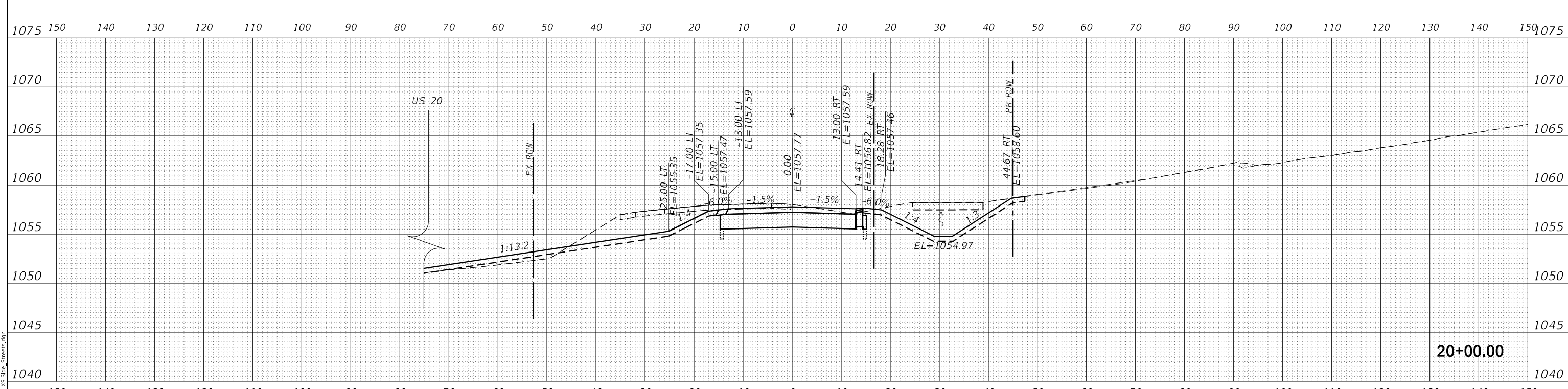
**STATE OF ILLINOIS
DEPARTMENT OF TRANSPORTATION**

**CROSS SECTIONS
FRONTAGE ROAD**

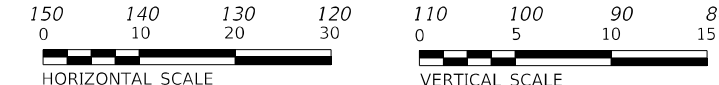
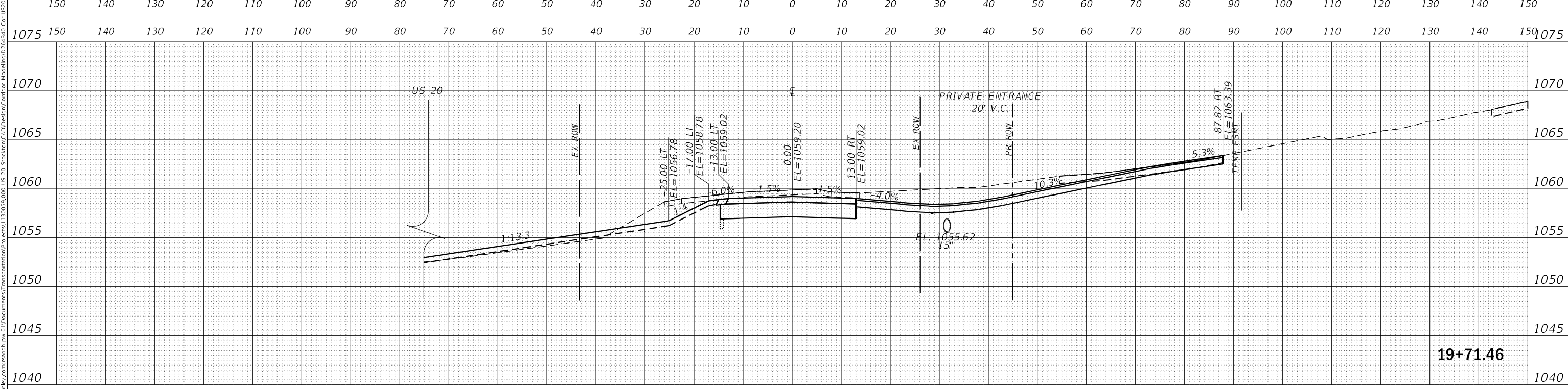
SCALE: SHEET OF SHEETS STA. 18+50.53 TO STA. 19+00.00

F.A. RTE.	SECTION	COUNTY	TOTAL SHEETS	SHEET NO.
301	24R	JO DAVIESS	594	586
CONTRACT NO. 64B40				
ILLINOIS FED. AID PROJECT				

DATE	
BY	
FINAL SURVEY	SURVEYED
NOTE BOOK	PLOTTED
NO.	TEMPLATE
	AREAS CHECKED



DATE	
BY	
ORIGINAL SURVEY	SURVEYED
NOTE BOOK	PLOTTED
NO.	TEMPLATE
	AREAS CHECKED



USER NAME	= Blomquist	DESIGNED	- MMW	REVISED	-
		DRAWN	- EME	REVISED	-
PLOT SCALE	= 20,0000' / in.	CHECKED	- MAW	REVISED	-
PLOT DATE	= 10/3/2022	DATE	- 02/14/2020	REVISED	-

**STATE OF ILLINOIS
DEPARTMENT OF TRANSPORTATION**

**CROSS SECTIONS
FRONTAGE ROAD**

SCALE: SHEET OF SHEETS STA. 19+71.46 TO STA. 20+00.00

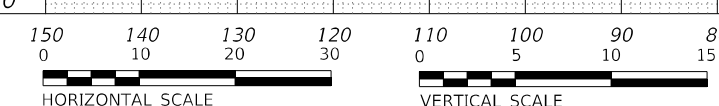
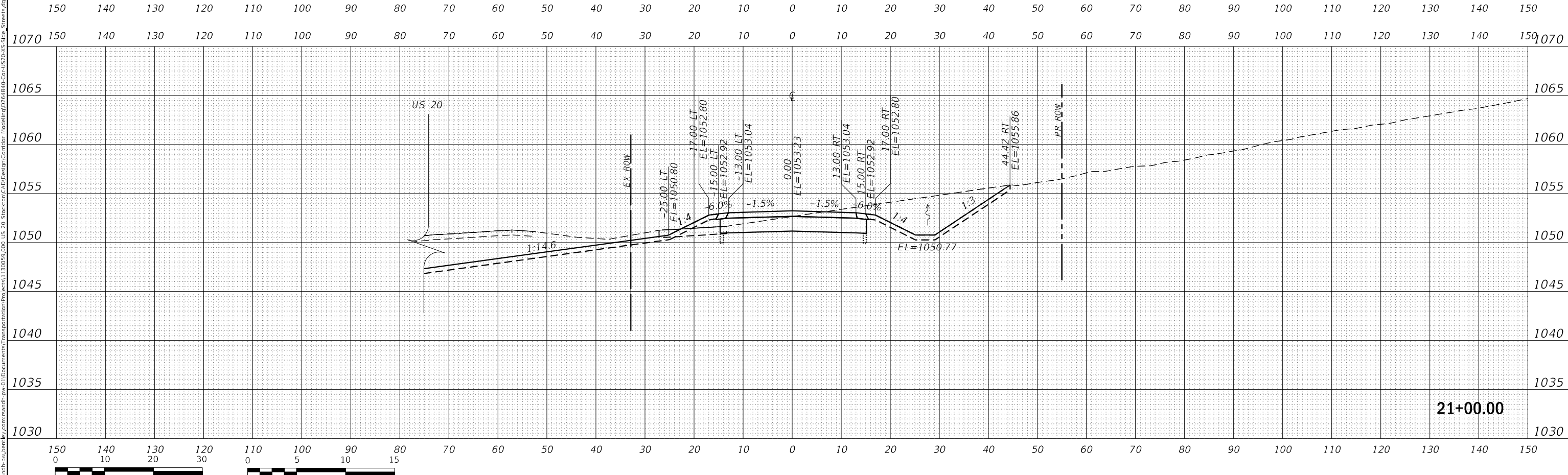
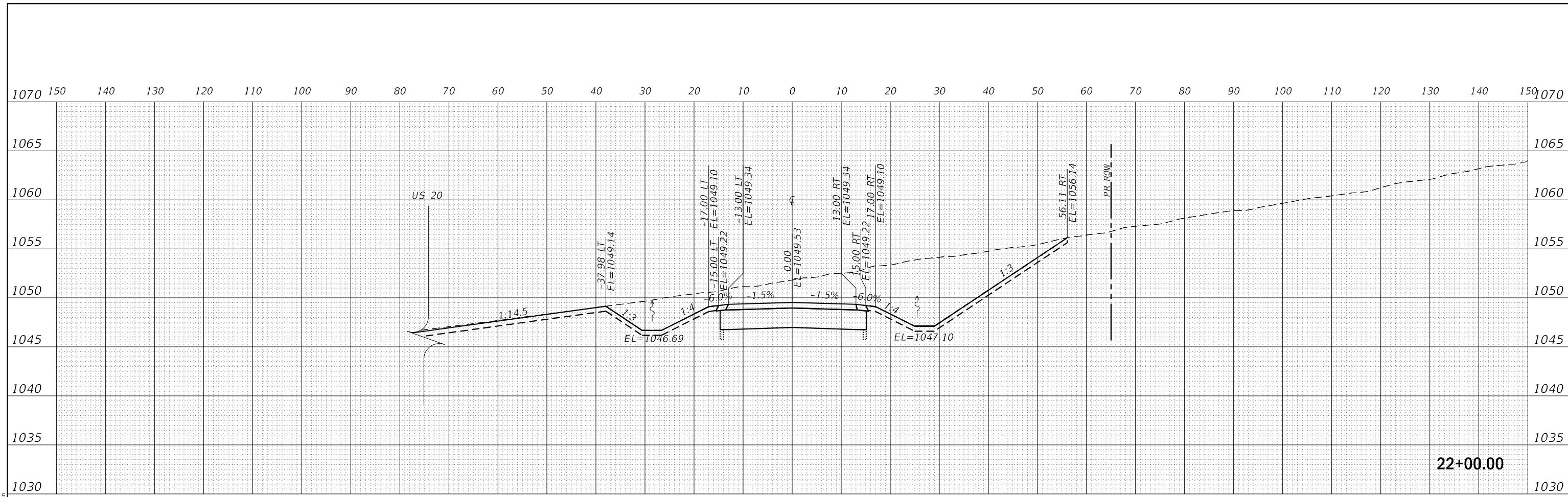
F.A. RTE.	SECTION	COUNTY	TOTAL SHEETS	SHEET NO.
301	24R	JO DAVIESS	594	587
CONTRACT NO. 64B40				

ILLINOIS FED. AID PROJECT

MODEL: PL_FRONTAGE_XSS
FILE NAME: D:\Users\blomquist\Documents\Transportation\Projects\130059.000 US 20 Station\CAD\Design\Corridor Modeling\20+00.00-Cor-Cur-US-20-Side Streets.dgn

FINAL SURVEY NO.	SURVEYED	DATE
NOTE BOOK	PLOTTED	
AREAS CHECKED	TEMPLATE	
	AREAS CHECKED	

ORIGINAL SURVEY NO.	SURVEYED	DATE
NOTE BOOK	PLOTTED	
AREAS CHECKED	TEMPLATE	
	AREAS CHECKED	



USER NAME = blomquist	DESIGNED - MMW	REVISED -
	DRAWN - EME	REVISED -
PLOT SCALE = 20,0000' / in.	CHECKED - MAW	REVISED -
PLOT DATE = 10/3/2022	DATE - 02/14/2020	REVISED -

**STATE OF ILLINOIS
DEPARTMENT OF TRANSPORTATION**

SCALE:	SHEET	OF	SHEETS	STA. 21+00.00 TO STA. 22+00.00
--------	-------	----	--------	--------------------------------

**CROSS SECTIONS
FRONTAGE ROAD**

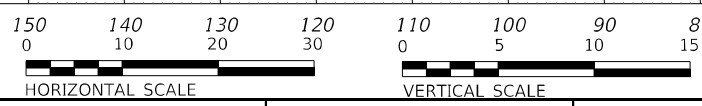
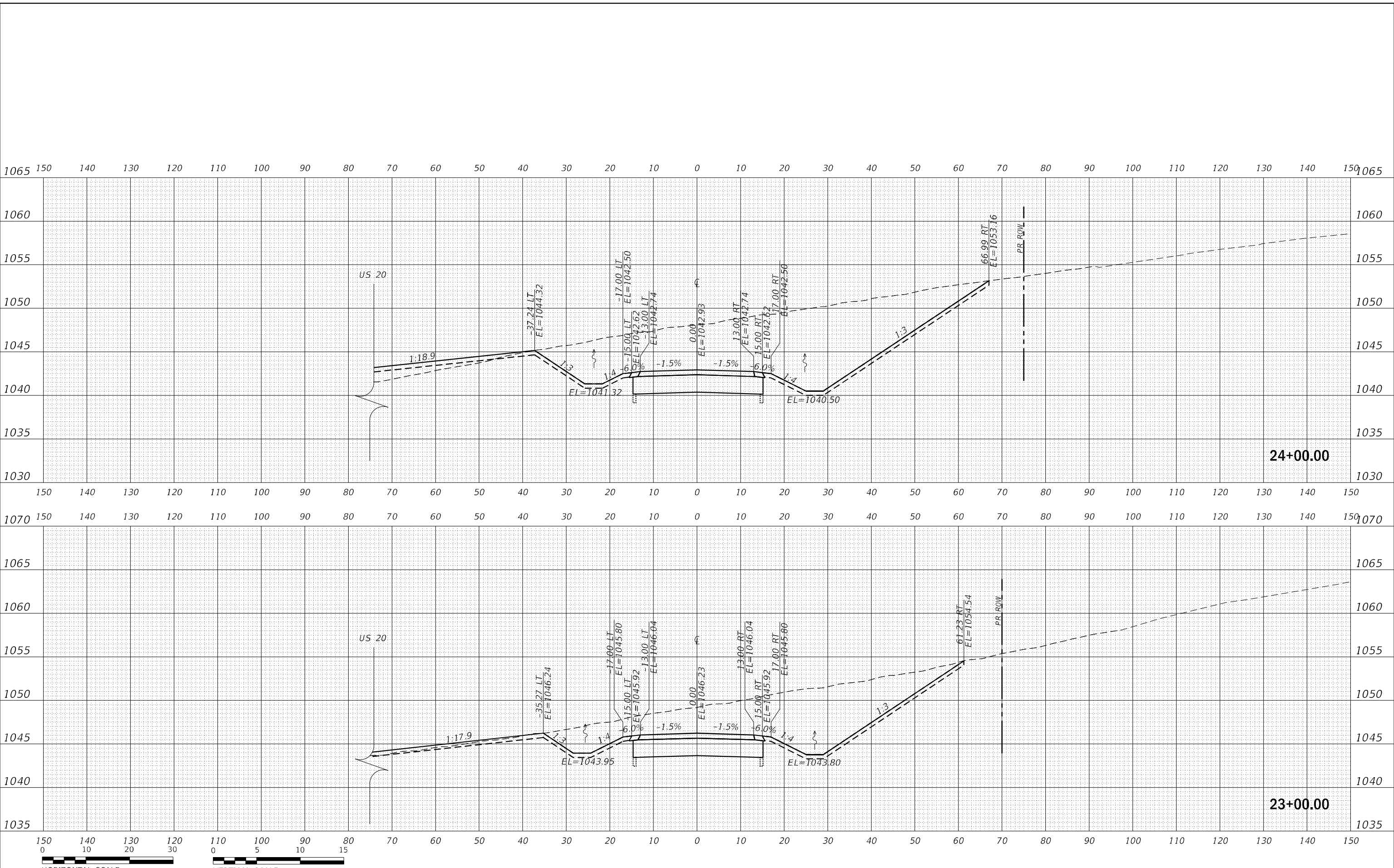
F.A. RTE.	SECTION	COUNTY	TOTAL SHEETS	SHEET NO.
301	24R	JO DAVIESS	594	588
				CONTRACT NO. 64B40
ILLINOIS FED. AID PROJECT				

MODEL: PL_FRONTAGE_XSS
FILE NAME: D:\Users\blomquist\Documents\Transportation\Projects\130059.000 US 20 Station\CAD\Design\Corridor Modeling\22+00.00-Cor-US-20-SS-Side Streets.dwg

DATE	
BY	
FINAL SURVEY	SURVEYED
NOTE BOOK	PLOTTED
NO.	TEMPLATE
	AREAS CHECKED
	AREAS CHECKED

DATE	
BY	
ORIGINAL SURVEY	SURVEYED
NOTE BOOK	PLOTTED
NO.	TEMPLATE
	AREAS CHECKED
	AREAS CHECKED

MODEL: PL_FRONTAGE_X_SS
 FILE NAME: D:\Users\ad-mv\OneDrive\Documents\Transportation\Projects\130059.000 US 20 Station\CAD\Design\Corridor Modeling\23+00.00-24+00.00-Side Streets.dgn



USER NAME = Blomquist	DESIGNED - MMW	REVISED -
	DRAWN - EME	REVISED -
PLOT SCALE = 20,0000' / in.	CHECKED - MAW	REVISED -
PLOT DATE = 10/3/2022	DATE - 02/14/2020	REVISED -

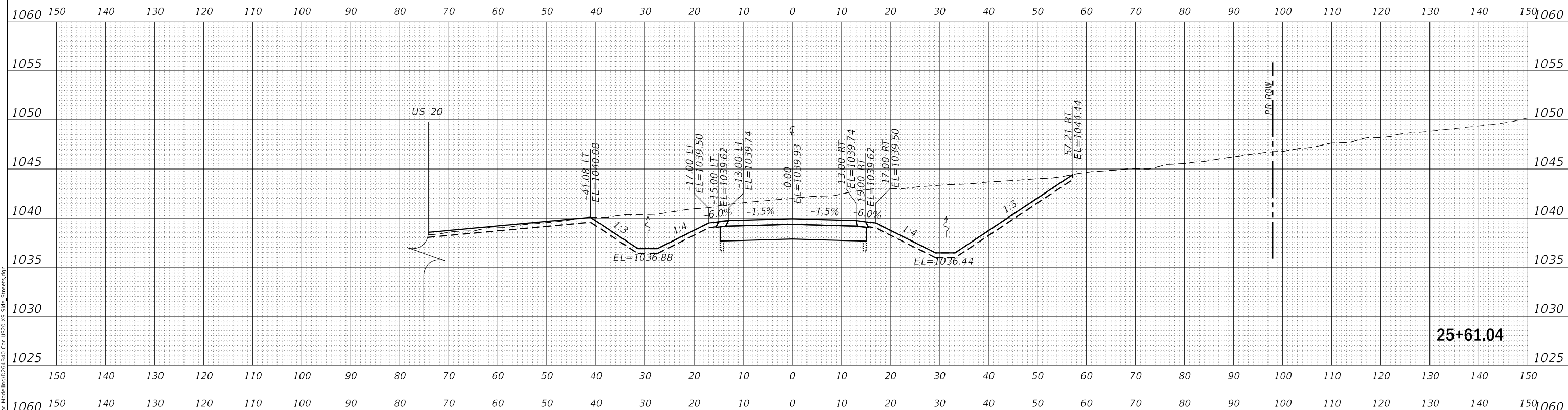
**STATE OF ILLINOIS
DEPARTMENT OF TRANSPORTATION**

**CROSS SECTIONS
FRONTAGE ROAD**

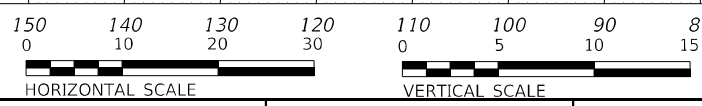
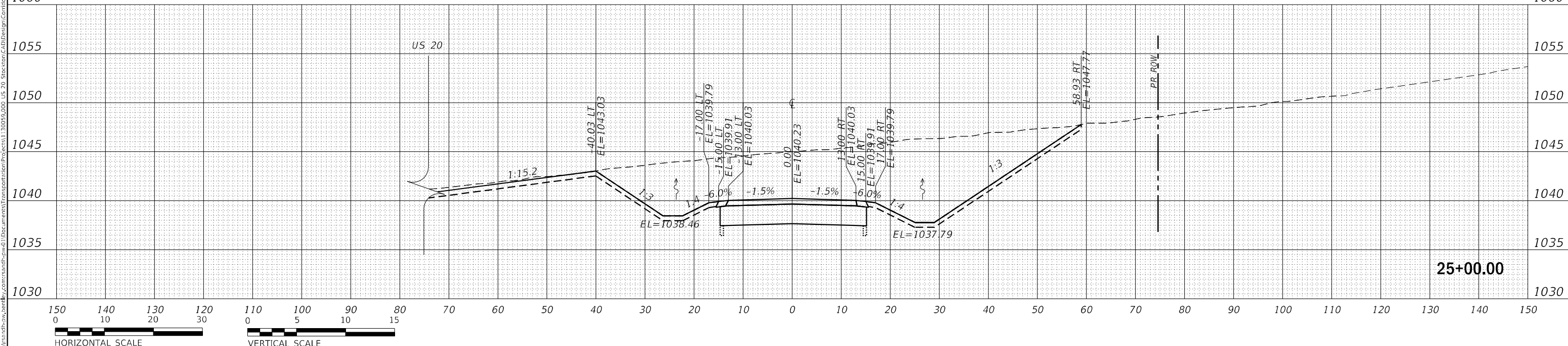
SCALE: SHEET OF SHEETS STA. 23+00.00 TO STA. 24+00.00

F.A. RTE.	SECTION	COUNTY	TOTAL SHEETS	SHEET NO.
301	24R	JO DAVIESS	594	589
CONTRACT NO. 64B40				
ILLINOIS FED. AID PROJECT				

DATE	
BY	
FINAL SURVEY	SURVEYED
NOTE BOOK	PLOTTED
NO.	AREAS CHECKED



DATE	
BY	
ORIGINAL SURVEY	SURVEYED
NOTE BOOK	PLOTTED
NO.	AREAS CHECKED



USER NAME = Blomquist	DESIGNED - MMW	REVISED -
	DRAWN - EME	REVISED -
PLOT SCALE = 20,000' +/- in.	CHECKED - MAW	REVISED -
PLOT DATE = 10/3/2022	DATE - 02/14/2020	REVISED -

STATE OF ILLINOIS
DEPARTMENT OF TRANSPORTATION

CROSS SECTIONS
FRONTAGE ROAD

SCALE: SHEET OF SHEETS STA. 25+00.00 TO STA. 25+61.04

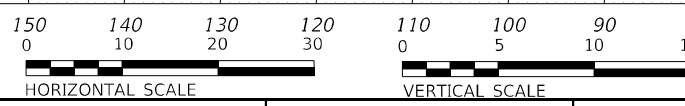
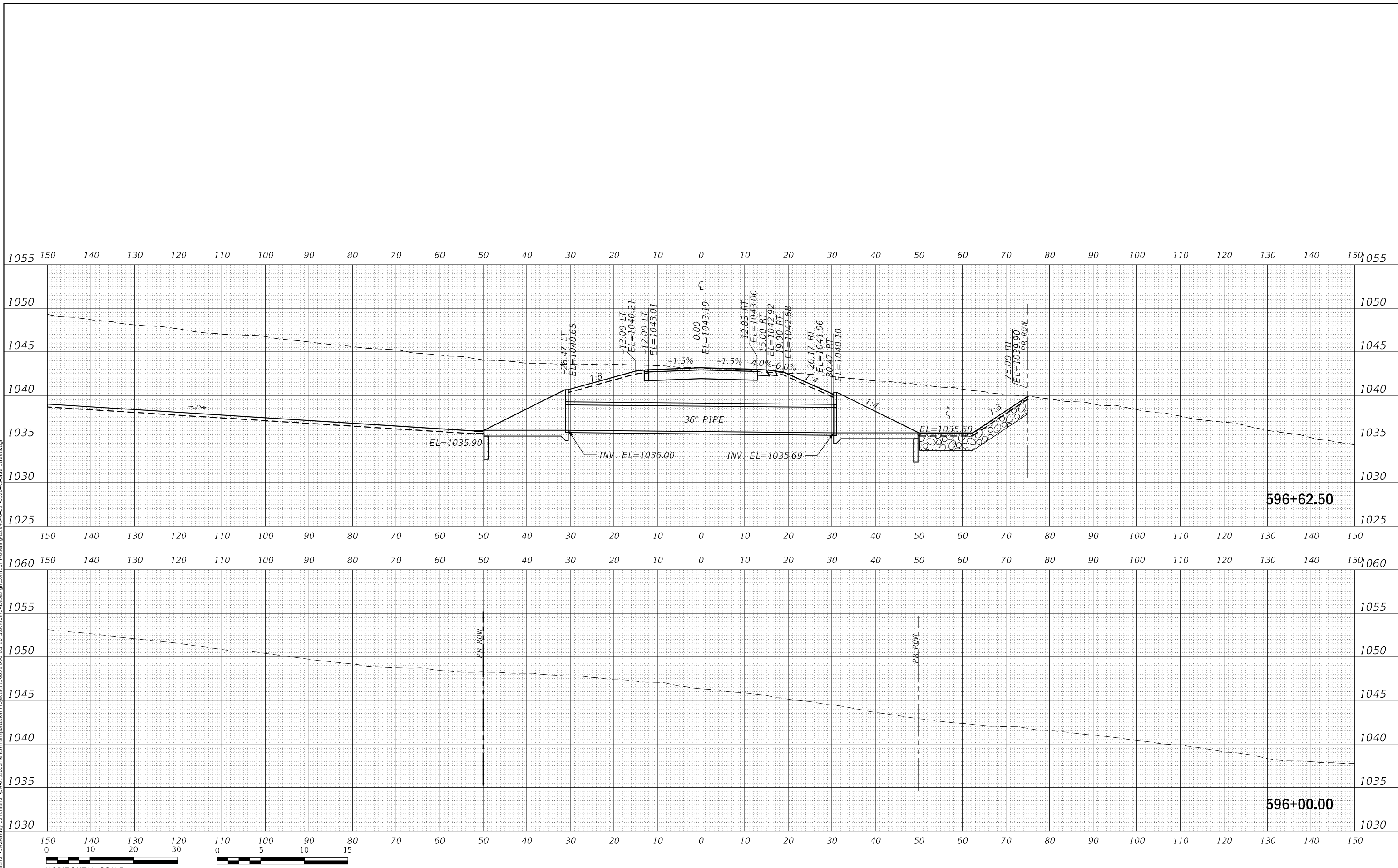
F.A. RTE.	SECTION	COUNTY	TOTAL SHEETS	SHEET NO.
301	24R	JO DAVIESS	594	590
CONTRACT NO. 64B40				
ILLINOIS FED. AID PROJECT				

MODEL: PL_FRONTAGE_S5
FILE NAME: D:\Users\blomquist\Documents\Transportation\Projects\1300595.000 US 20 Station\CAD\Design\Corridor Modeling\DS-64B-Cor-US-20-Side Streets.dgn

FINAL SURVEY	SURVEYED	DATE
NOTE BOOK	PLOTTED	BY
NO.	TEMPLATE	
	AREAS CHECKED	

ORIGINAL SURVEY	SURVEYED	DATE
NOTE BOOK	PLOTTED	BY
NO.	TEMPLATE	
	AREAS CHECKED	

MODEL: PL_CONNECTOR_XSS
 FILE NAME: d:\projects\644b40\644b40.ctb
 PROJECT: I:\Projects\644b40\644b40.ctb
 USER: mlw
 DATE: 1/29/2022



USER NAME =	blmquim	DESIGNED -	NWS	REVISED -	
PLOT SCALE =	20,0000' / in.	DRAWN -	OK	REVISED -	
PLOT DATE =	10/3/2022	CHECKED -	MLW	REVISED -	
		DATE -	1/29/2020	REVISED -	

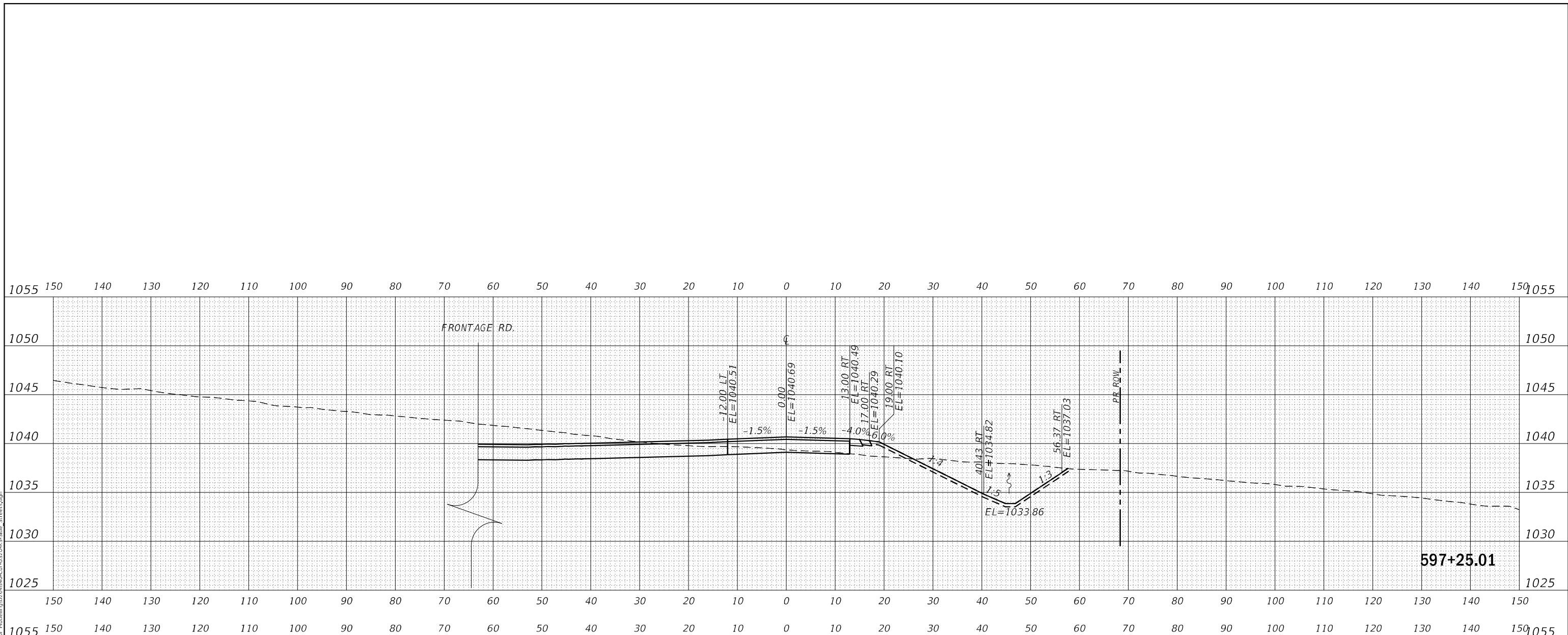
STATE OF ILLINOIS
 DEPARTMENT OF TRANSPORTATION

SCALE:	SHEET	OF	SHEETS	STA. 596+00.00 TO STA. 596+62.50
--------	-------	----	--------	----------------------------------

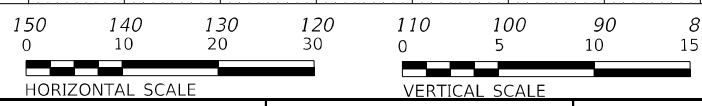
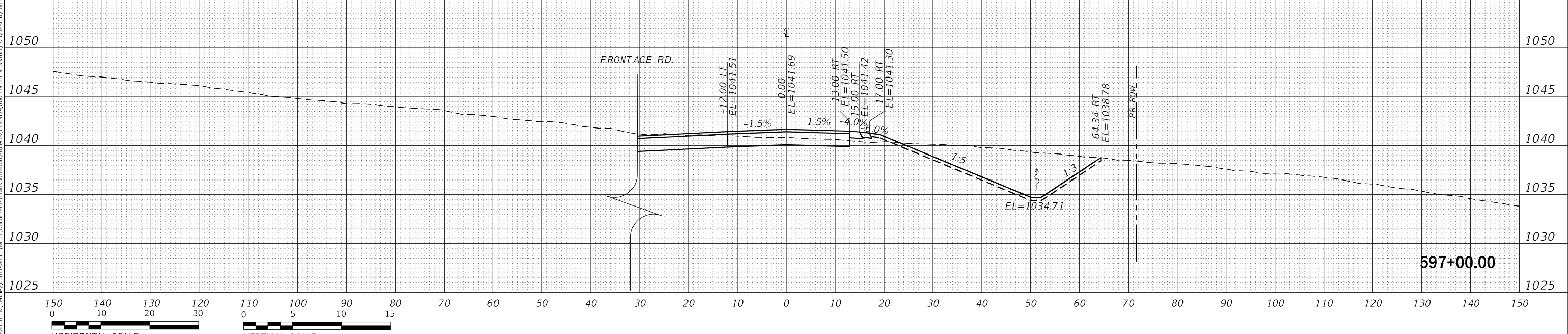
CROSS SECTIONS
 CONNECTOR ROAD

F.A. RTE.	SECTION	COUNTY	TOTAL SHEETS	SHEET NO.
301	24R	JO DAVIESS	594	591
CONTRACT NO. 64B40				
ILLINOIS FED. AID PROJECT				

FINAL SURVEY NO.	SURVEYED	DATE
NOTE BOOK	PLOTTED	
AREAS CHECKED	TEMPLATE	
	AREAS	
	CHECKED	



ORIGINAL SURVEY NO.	SURVEYED	DATE
NOTE BOOK	PLOTTED	
AREAS CHECKED	TEMPLATE	
	AREAS	
	CHECKED	



USER NAME =	blomquist	DESIGNED -	NWS	REVISED -	
		DRAWN -	OK	REVISED -	
PLOT SCALE =	20,000' / in.	CHECKED -	MLW	REVISED -	
PLOT DATE =	10/3/2022	DATE -	1/29/2020	REVISED -	

**STATE OF ILLINOIS
DEPARTMENT OF TRANSPORTATION**

**CROSS SECTIONS
CONNECTOR ROAD**

SCALE: SHEET OF SHEETS STA. 597+00.00 TO STA. 597+25.01

F.A. RTE.	SECTION	COUNTY	TOTAL SHEETS	SHEET NO.
301	24R	JO DAVIESS	594	592
CONTRACT NO. 64B40				

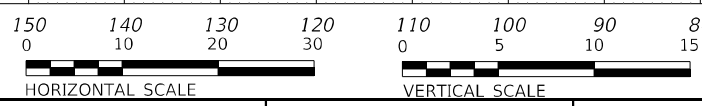
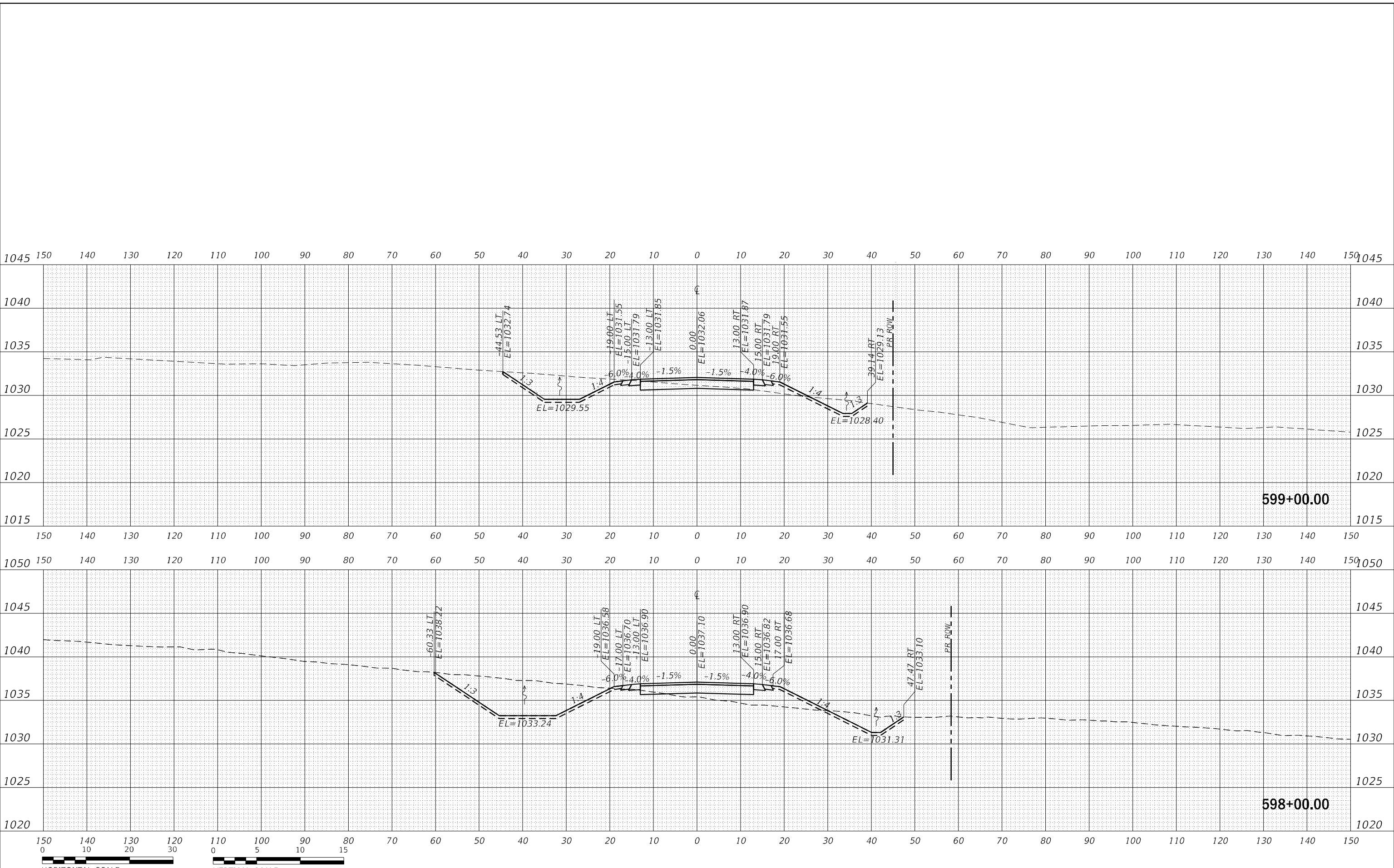
ILLINOIS FED. AID PROJECT

MODEL: PR_CONNECTOR_XSS
FILE NAME: d:\projects\64b40\connectors\64b40_24r\station\597+00.00\597+00.00.ctb

FINAL SURVEY	SURVEYED	DATE
NOTE BOOK	PLOTTED	BY
NO.	TEMPLATE	
	AREAS CHECKED	

ORIGINAL SURVEY	SURVEYED	DATE
NOTE BOOK	PLOTTED	BY
NO.	TEMPLATE	
	AREAS CHECKED	

MODEL: PR_CONNECTOR_XSS
 FILE NAME: D:\Users\jdp\Documents\Transportation\Projects\130059.000 US 20 Station\CAD\Design\Connector Model\130059.000 US 20 Station\598+00.00 to 599+00.00 Side Streets.dgn



USER NAME = jdp	DESIGNED - NWS	REVISED -
	DRAWN - OK	REVISED -
PLOT SCALE = 20,0000' / in.	CHECKED - MLW	REVISED -
PLOT DATE = 10/3/2022	DATE - 1/29/2020	REVISED -

**STATE OF ILLINOIS
DEPARTMENT OF TRANSPORTATION**

**CROSS SECTIONS
CONNECTOR ROAD**

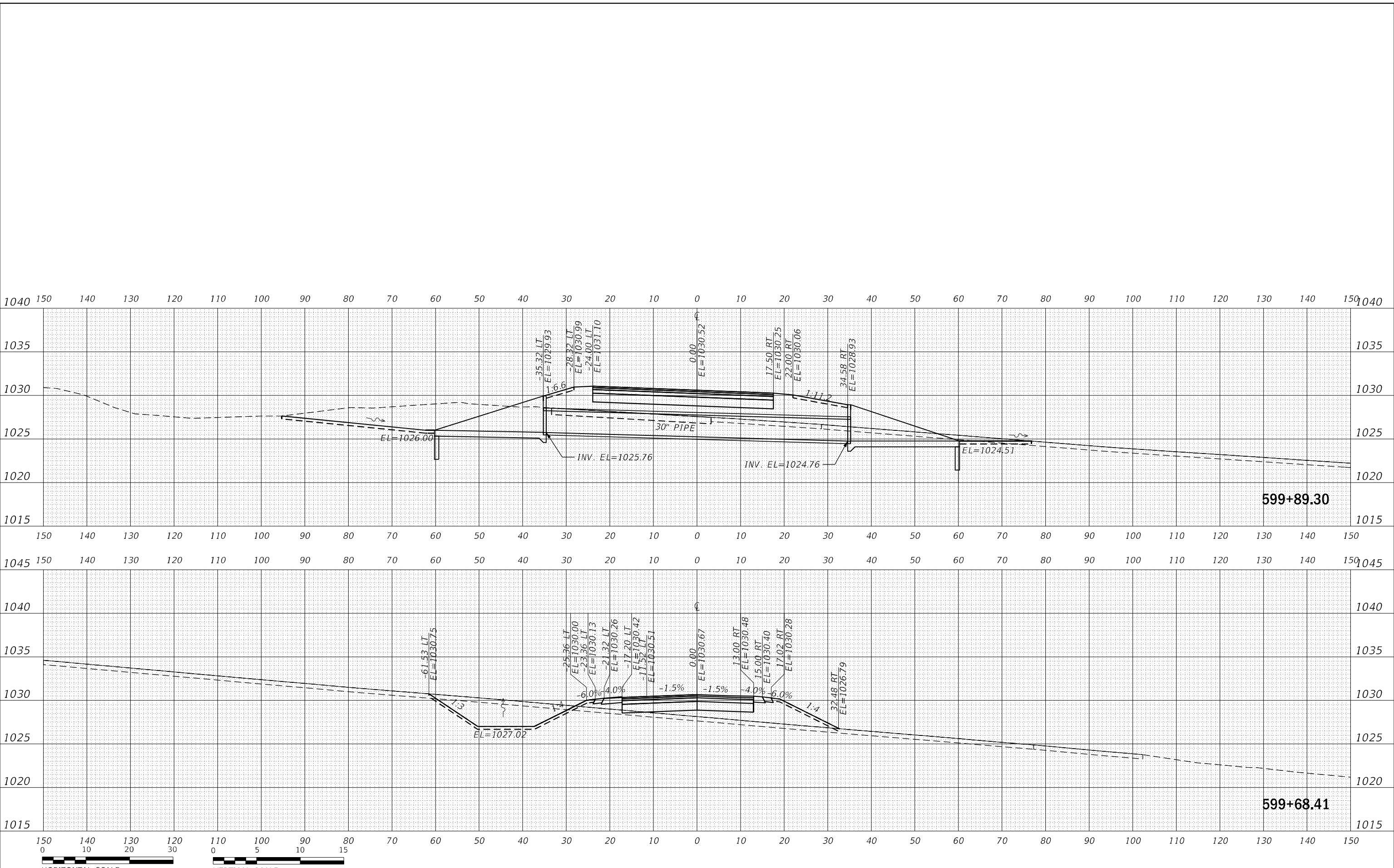
SCALE: SHEET OF SHEETS STA. 598+00.00 TO STA. 599+00.00

F.A. RTE.	SECTION	COUNTY	TOTAL SHEETS	SHEET NO.
301	24R	JO DAVIESS	594	593
CONTRACT NO. 64B40				
ILLINOIS FED. AID PROJECT				

FINAL SURVEY	SURVEYED	DATE
NOTE BOOK	PLOTTED	BY
NO.	TEMPLATE	
	AREAS CHECKED	
	AREAS CHECKED	

ORIGINAL SURVEY	SURVEYED	DATE
NOTE BOOK	PLOTTED	BY
NO.	TEMPLATE	
	AREAS CHECKED	
	AREAS CHECKED	

MODEL: PR_CONNECTOR_XSS
 FILE NAME: D:\projects\64B40\connectors\connectors.dwg
 PROJECT: I:\Projects\64B40\64B40.ctb
 USER: jquinn
 DATE: 10/3/2022



HORIZONTAL SCALE: 1" = 30'
 VERTICAL SCALE: 1" = 5'



USER NAME = jquinn	DESIGNED - NWS	REVISED -
	DRAWN - OK	REVISED -
PLOT SCALE = 20,0000' / in.	CHECKED - MLW	REVISED -
PLOT DATE = 10/3/2022	DATE - 1/29/2020	REVISED -

**STATE OF ILLINOIS
 DEPARTMENT OF TRANSPORTATION**

**CROSS SECTIONS
 CONNECTOR ROAD**

SCALE: SHEET OF SHEETS STA. 599+68.41 TO STA. 599+89.30

F.A. RTE.	SECTION	COUNTY	TOTAL SHEETS	SHEET NO.
301	24R	JO DAVIESS	594	594
CONTRACT NO. 64B40				
ILLINOIS FED. AID PROJECT				