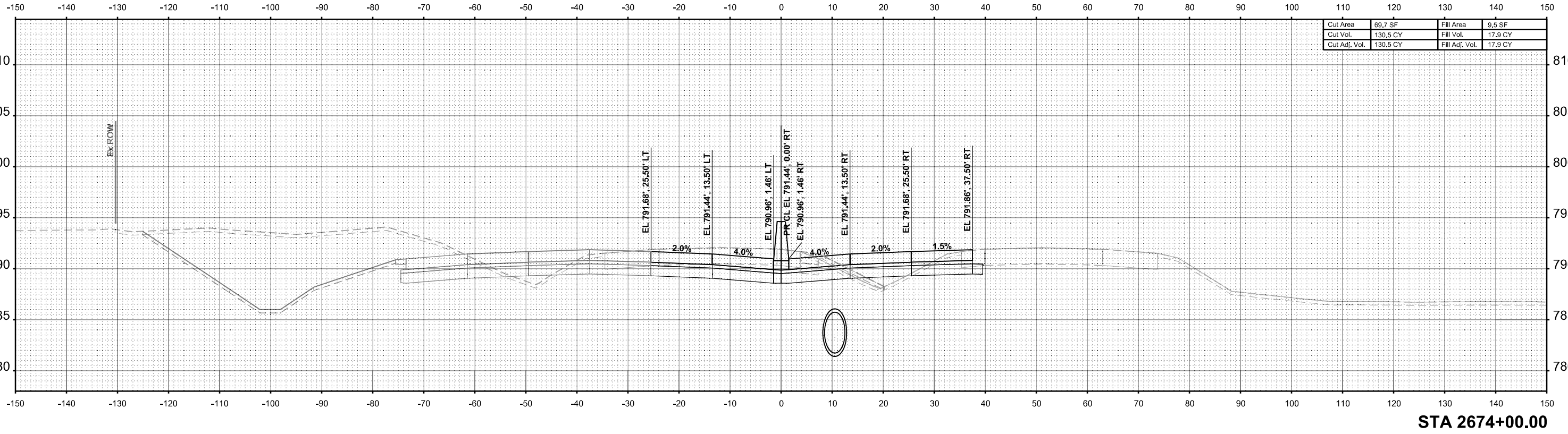


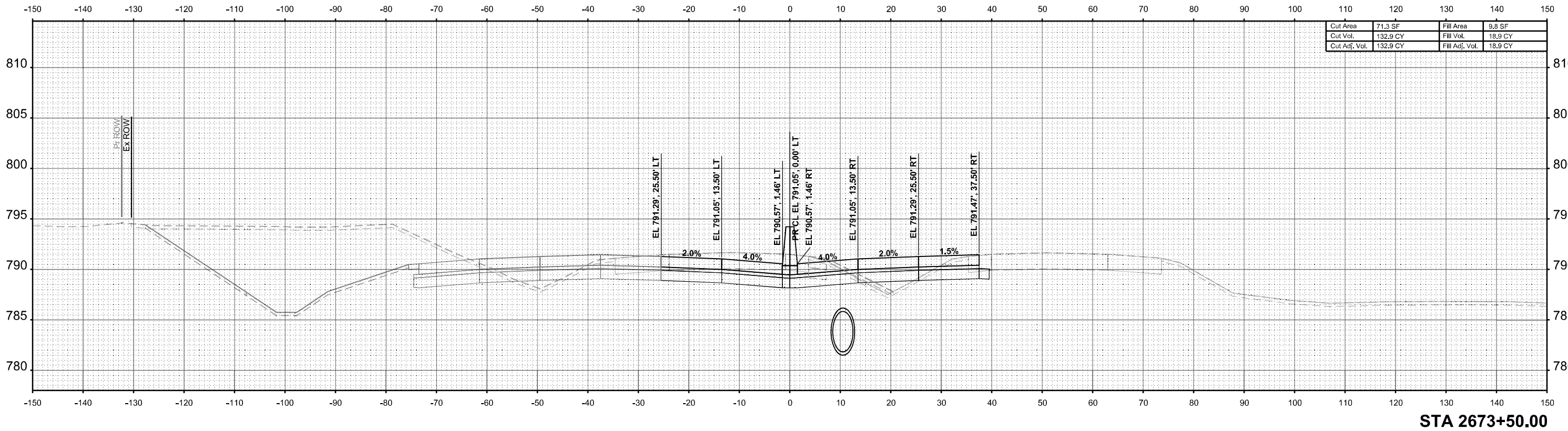
BY	DATE
BY	DATE
BY	DATE
BY	DATE
BY	DATE
BY	DATE
BY	DATE
BY	DATE
BY	DATE

FINISH SURVEY	SURVEYED
NOTE BOOK	PLOTTED
NO.	TEMPLATE
	AREAS
	CHECKED
	AREAS
	CHECKED

MODEL: L39 Mainline Stage 2 - XS - 2673+50.00 (Sheet)
FILE NAME: c:\pwworkspace\benesch\projects\stage2\I-39-Stage-2-XS.dgn



STA 2674+00.00



STA 2673+50.00



USER NAME = agibson
DESIGNED - T. VOGLER
DRAWN - T. VOGLER
CHECKED - J.TARDY
DATE - 02/14/2025

REVISED -
REVISED -
REVISED -
REVISED -

STATE OF ILLINOIS
DEPARTMENT OF TRANSPORTATION

CROSS SECTIONS - I-39 SB/NB
STAGE 2

SCALE: 1"=10'
SHEET OF 187 SHEETS
STA. 0+00.00 TO STA. 0+00.00

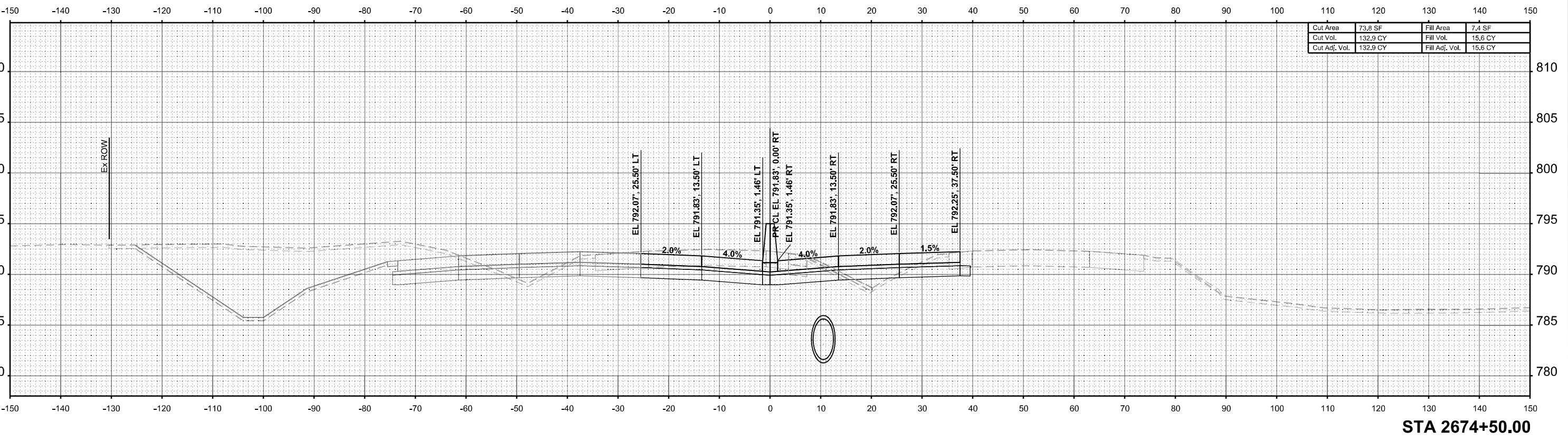
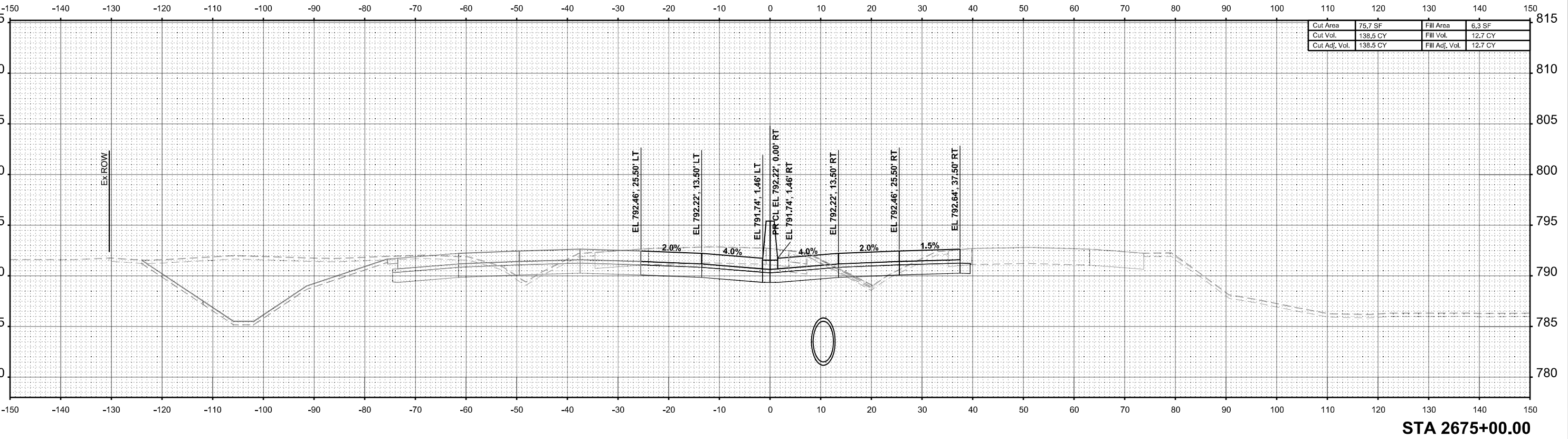
F.A.I RTE.	SECTION	COUNTY	TOTAL SHEETS	SHEET NO.
*	(201-3)R & (4-1.5)R	WINNEBAGO	1685	1301
CONTRACT NO. 64C24				
ILLINOIS FED. AID PROJECT				

* FAI ROUTE 39 (I-39) & FAP 301 (US 20)

DATE	
BY	
SURVEYED	
PLOTTED	
TEMPLATE	
NOTE BOOK	
AREAS CHECKED	
NO.	

DATE	
BY	
SURVEYED	
PLOTTED	
TEMPLATE	
NOTE BOOK	
AREAS CHECKED	
NO.	

MODEL: I-39 Mainline Stage 2 - XS - 2674+50.00 (Sheet)
 FILE NAME: c:\pwworking\benesch\projects\project30173608\I-39-Stage-2-XS.dgn

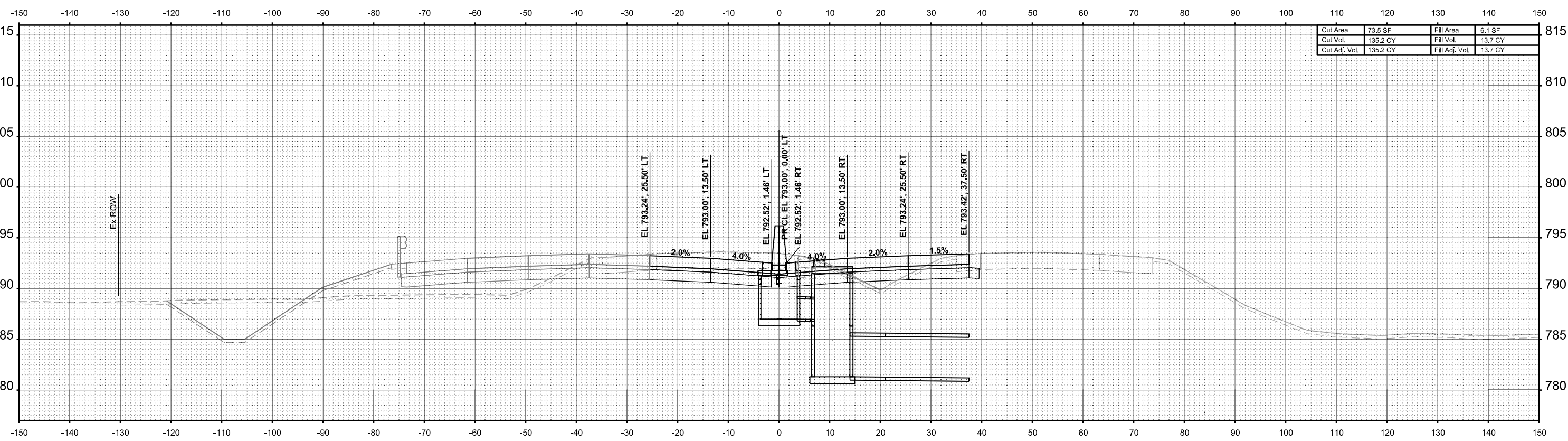


	USER NAME = agibson	DESIGNED - T. VOGLER	REVISED -	STATE OF ILLINOIS DEPARTMENT OF TRANSPORTATION	CROSS SECTIONS - I-39 SB/NB STAGE 2	F.A.I. RTE. *	SECTION (201-3)R & (4-1.5)R	COUNTY WINNEBAGO	TOTAL SHEETS 1685	SHEET NO. 1302		
	PLOT SCALE = SSCALE\$	CHECKED - J.TARDY	REVISED -			SCALE: 1"=10'	SHEET OF 187 SHEETS	STA. 0+00.00	TO STA. 0+00.00	CONTRACT NO. 64C24		
	PLOT DATE = 2/7/2025	DATE - 02/14/2025	REVISED -			ILLINOIS FED. AID PROJECT						
	* FAI ROUTE 39 (I-39) & FAP 301 (US 20)											

	BY	DATE

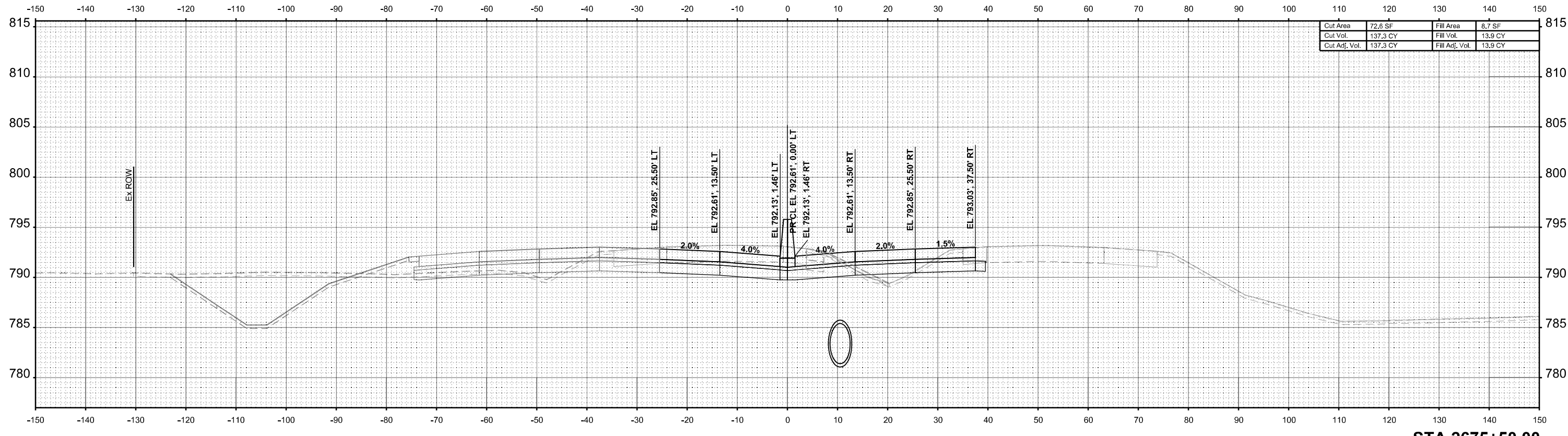
	BY	DATE

MODEL: L39 Mainline Stage 2 - XS - 2675+50.00 (Sheet)
 FILE NAME: C:\pwworking\benesch_projects\proj\1738081026424\1738-Stage-2-XS.dgn



Cut Area	73.5 SF	Fill Area	6.1 SF
Cut Vol.	135.2 CY	Fill Vol.	13.7 CY
Cut Adj. Vol.	135.2 CY	Fill Adj. Vol.	13.7 CY

STA 2676+00.00



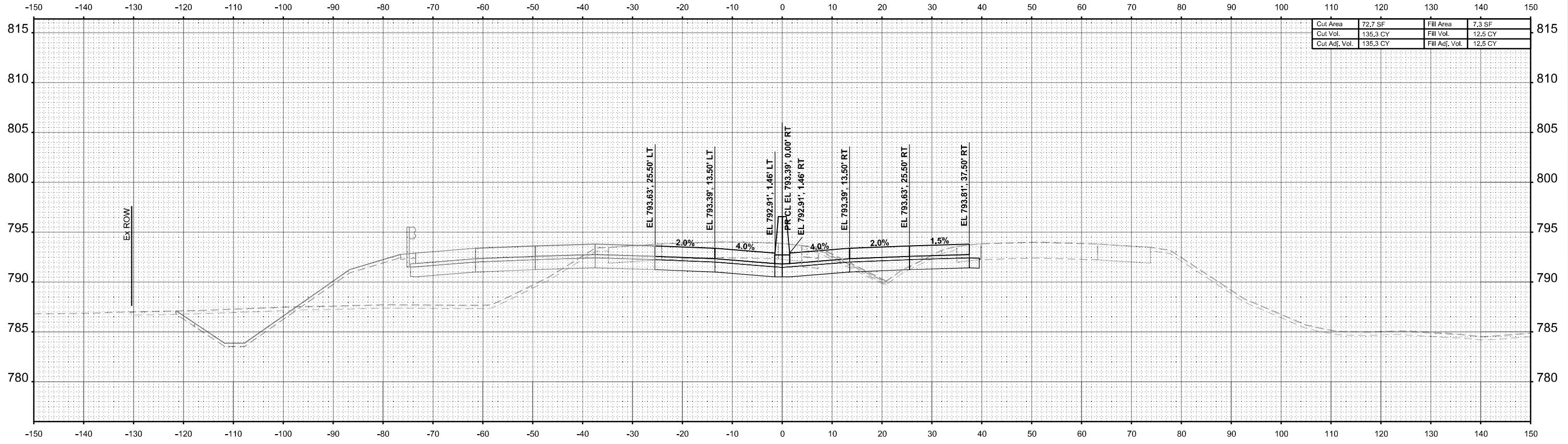
Cut Area	72.6 SF	Fill Area	8.7 SF
Cut Vol.	137.3 CY	Fill Vol.	13.9 CY
Cut Adj. Vol.	137.3 CY	Fill Adj. Vol.	13.9 CY

STA 2675+50.00

FINAL SURVEY	SURVEYED	BY	DATE
NOTE BOOK	PLOTTED		
NO.	TEMPLATE		
	AREAS CHECKED		

ORIGINAL SURVEY	SURVEYED	BY	DATE
NOTE BOOK	PLOTTED		
	TEMPLATE		
	AREAS CHECKED		

MODEL: I-39 Mainline Stage 2 - XS - 2676+50.00 (Sheet)
 FILE NAME: c:\pwworking\benesch\projects\project\2676+50.00\I-39-Stage-2-XS.dgn



Cut Area	72.7 SF	Fill Area	7.3 SF
Cut Vol.	135.3 CY	Fill Vol.	12.5 CY
Cut Adj. Vol.	135.3 CY	Fill Adj. Vol.	12.5 CY

STA 2676+50.00



USER NAME =	agibson	DESIGNED -	T. VOGLER	REVISED -	
		DRAWN -	T. VOGLER	REVISED -	
PLOT SCALE =	SSCALE\$	CHECKED -	J.TARDY	REVISED -	
PLOT DATE =	2/7/2025	DATE -	02/14/2025	REVISED -	

STATE OF ILLINOIS
DEPARTMENT OF TRANSPORTATION

CROSS SECTIONS - I-39 SB/NB
STAGE 2

SCALE: 1"=10' SHEET OF 187 SHEETS STA. 0+00.00 TO STA. 0+00.00

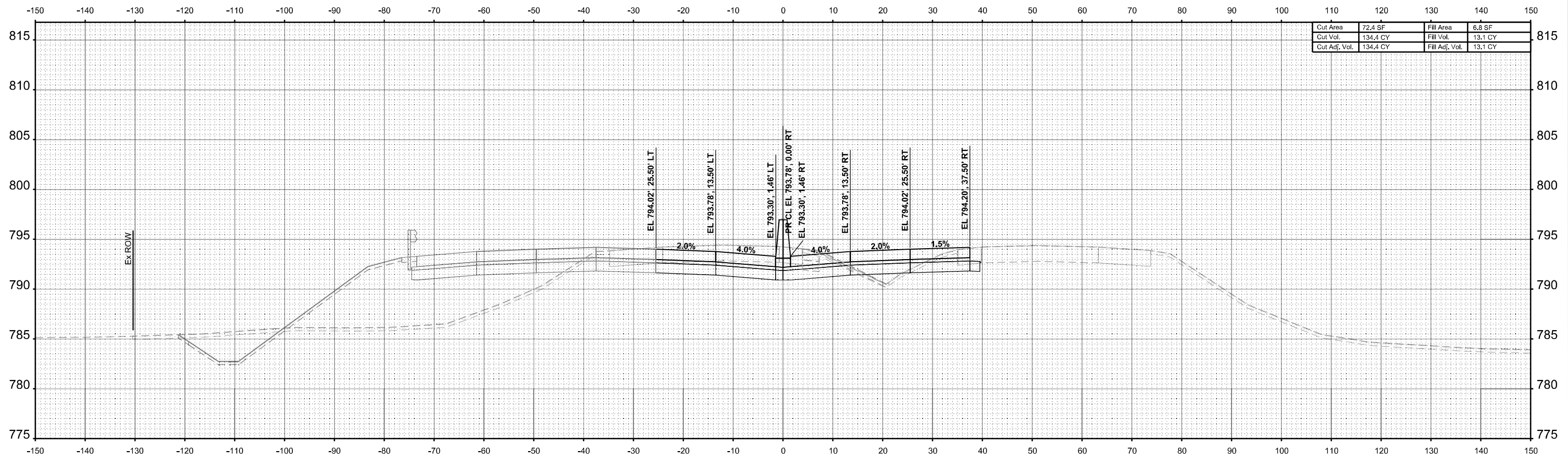
F.A.I RTE.	SECTION	COUNTY	TOTAL SHEETS	SHEET NO.
*	(201-3)R & (4-1.5)R	WINNEBAGO	1685	1304
CONTRACT NO. 64C24				
ILLINOIS FED. AID PROJECT				

* FAI ROUTE 39 (I-39) & FAP 301 (US 20) *

BY	DATE
FINISH SURVEY	SURVEYED
NOTE BOOK	PLOTTED
NO.	TEMPLATE
	AREAS
	CHECKED

BY	DATE
ORIGINAL SURVEY	SURVEYED
NOTE BOOK	PLOTTED
	TEMPLATE
	AREAS
	CHECKED

MODEL: I-39 Mainline Stage 2 - XS - 2677+00.00 (Sheet)
 FILE NAME: c:\pwworking\benesch\projects\project\60173608\I264C24-ML-I-39-Stage-2-XS.dgn



STA 2677+00.00



USER NAME =	agibson	DESIGNED -	T. VOGLER	REVISED -	
		DRAWN -	T. VOGLER	REVISED -	
PLOT SCALE =	SSCALE\$	CHECKED -	J.TARDY	REVISED -	
PLOT DATE =	2/7/2025	DATE -	02/14/2025	REVISED -	

STATE OF ILLINOIS
DEPARTMENT OF TRANSPORTATION

CROSS SECTIONS - I-39 SB/NB
STAGE 2

SCALE: 1"=10' SHEET OF 187 SHEETS STA. 0+00.00 TO STA. 0+00.00


F.A.I. RTE.	SECTION	COUNTY	TOTAL SHEETS	SHEET NO.
*	(201-3)R & (4-1.5)R	WINNEBAGO	1685	1305
CONTRACT NO. 64C24				
ILLINOIS FED. AID PROJECT				

* FAI ROUTE 39 (I-39) & FAP 301 (US 20) *

FINAL SURVEY	SURVEYED	BY	DATE
NOTE BOOK	PLOTTED		
NO.	TEMPLATE		
	AREAS CHECKED		

ORIGINAL SURVEY	SURVEYED	BY	DATE
NOTE BOOK	PLOTTED		
	TEMPLATE		
	AREAS CHECKED		

MODEL: I-39 Mainline Stage 2 - XS - 2677+50.00 (Sheet)
 FILE NAME: c:\pawson\benesch\projects\project\60173608\I264C24-ML-I-39-Stage-2-XS.dgn



STA 2677+50.00



USER NAME =	agibson	DESIGNED -	T. VOGLER	REVISED -	
		DRAWN -	T. VOGLER	REVISED -	
PLOT SCALE =	SSCALE\$	CHECKED -	J.TARDY	REVISED -	
PLOT DATE =	2/7/2025	DATE -	02/14/2025	REVISED -	

STATE OF ILLINOIS
 DEPARTMENT OF TRANSPORTATION

CROSS SECTIONS - I-39 SB/NB
 STAGE 2

SCALE: 1"=10'	SHEET	OF 187 SHEETS	STA. 0+00.00	TO STA. 0+00.00
---------------	-------	---------------	--------------	-----------------

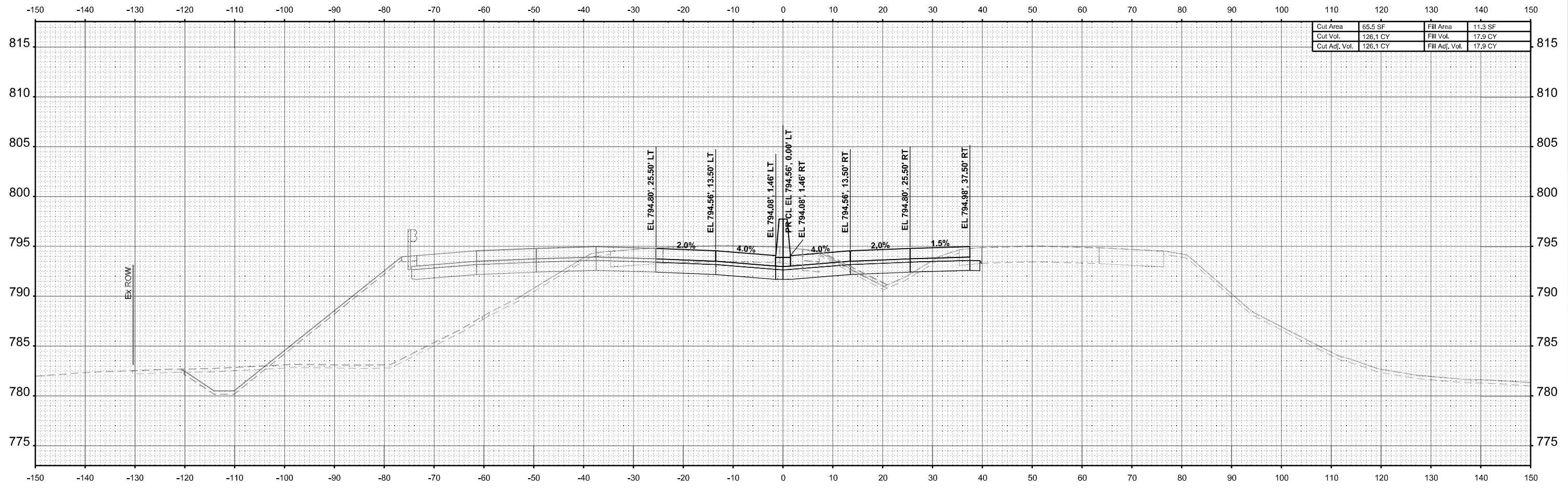
F.A.I RTE.	SECTION	COUNTY	TOTAL SHEETS	SHEET NO.
*	(201-3)R & (4-1.5)R	WINNEBAGO	1685	1306
CONTRACT NO. 64C24				

* FAI ROUTE 39 (I-39) & FAP 301 (US 20) *

FINAL SURVEY NO.	SURVEYED PLOTTED AREAS CHECKED	BY	DATE

ORIGINAL SURVEY NO.	SURVEYED PLOTTED AREAS CHECKED	BY	DATE

MODEL: I-39 Mainline Stage 2 - XS - 2678+00.00 (Sheet)
 FILE NAME: c:\pwworking\benesch\projects\project60173608\I264C24\I-39-Stage-2-XS.dgn



STA 2678+00.00



USER NAME = agibson	DESIGNED - T. VOGLER	REVISED -
	DRAWN - T. VOGLER	REVISED -
PLOT SCALE = SSCALE\$	CHECKED - J.TARDY	REVISED -
PLOT DATE = 2/7/2025	DATE - 02/14/2025	REVISED -

STATE OF ILLINOIS
DEPARTMENT OF TRANSPORTATION

CROSS SECTIONS - I-39 SB/NB
STAGE 2

SCALE: 1"=10' SHEET OF 187 SHEETS STA. 0+00.00 TO STA. 0+00.00

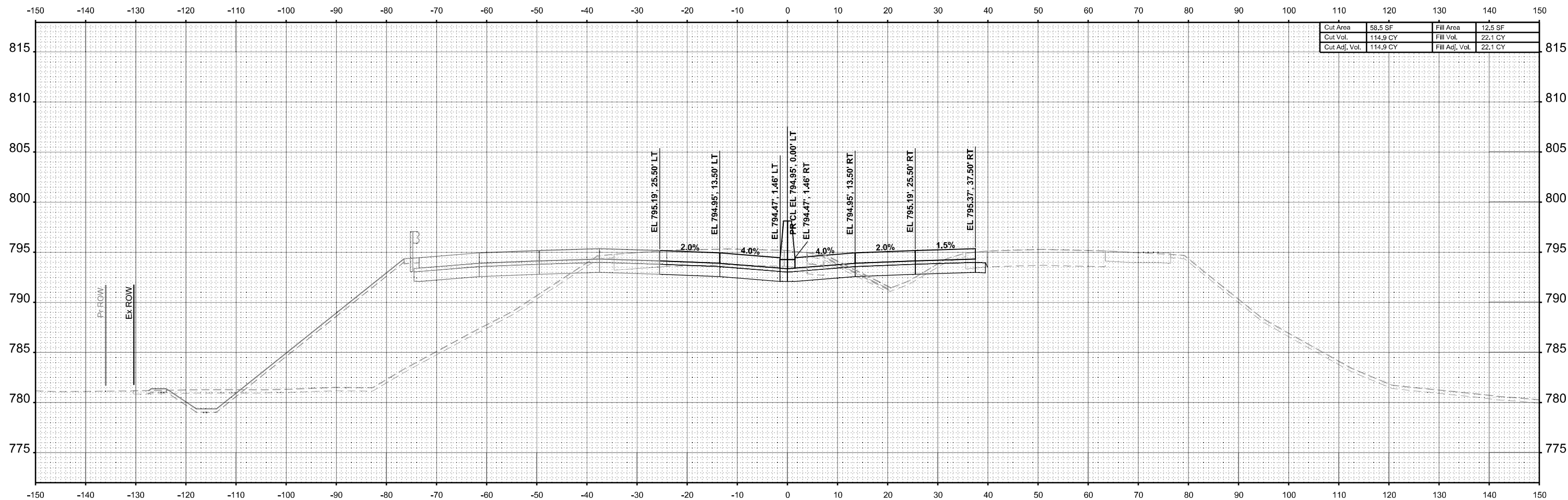
F.A.I RTE.	SECTION	COUNTY	TOTAL SHEETS	SHEET NO.
*	(201-3)R & (4-1.5)R	WINNEBAGO	1685	1307
CONTRACT NO. 64C24				
ILLINOIS FED. AID PROJECT				

* FAI ROUTE 39 (I-39) & FAP 301 (US 20)

FINAL SURVEY	SURVEYED	BY	DATE
NOTE BOOK	PLOTTED		
NO.	TEMPLATE		
	AREAS		
	CHECKED		

ORIGINAL SURVEY	SURVEYED	BY	DATE
NOTE BOOK	PLOTTED		
	TEMPLATE		
	AREAS		
	CHECKED		

MODEL: I-39 Mainline Stage 2 - XS - 2678+50.00 (Sheet)
 FILE NAME: c:\pwworking\benesch\projects\64C24\I-39-Stage-2-XS.dgn



Cut Area	58.5 SF	Fill Area	12.5 SF
Cut Vol.	114.9 CY	Fill Vol.	22.1 CY
Cut Adj. Vol.	114.9 CY	Fill Adj. Vol.	22.1 CY

STA 2678+50.00



USER NAME =	agibson	DESIGNED -	T. VOGLER	REVISED -	
		DRAWN -	T. VOGLER	REVISED -	
PLOT SCALE =	SSCALE\$	CHECKED -	J.TARDY	REVISED -	
PLOT DATE =	2/7/2025	DATE -	02/14/2025	REVISED -	

STATE OF ILLINOIS
DEPARTMENT OF TRANSPORTATION

CROSS SECTIONS - I-39 SB/NB
STAGE 2

SCALE: 1"=10'	SHEET	OF 187 SHEETS	STA. 0+00.00	TO STA. 0+00.00
---------------	-------	---------------	--------------	-----------------

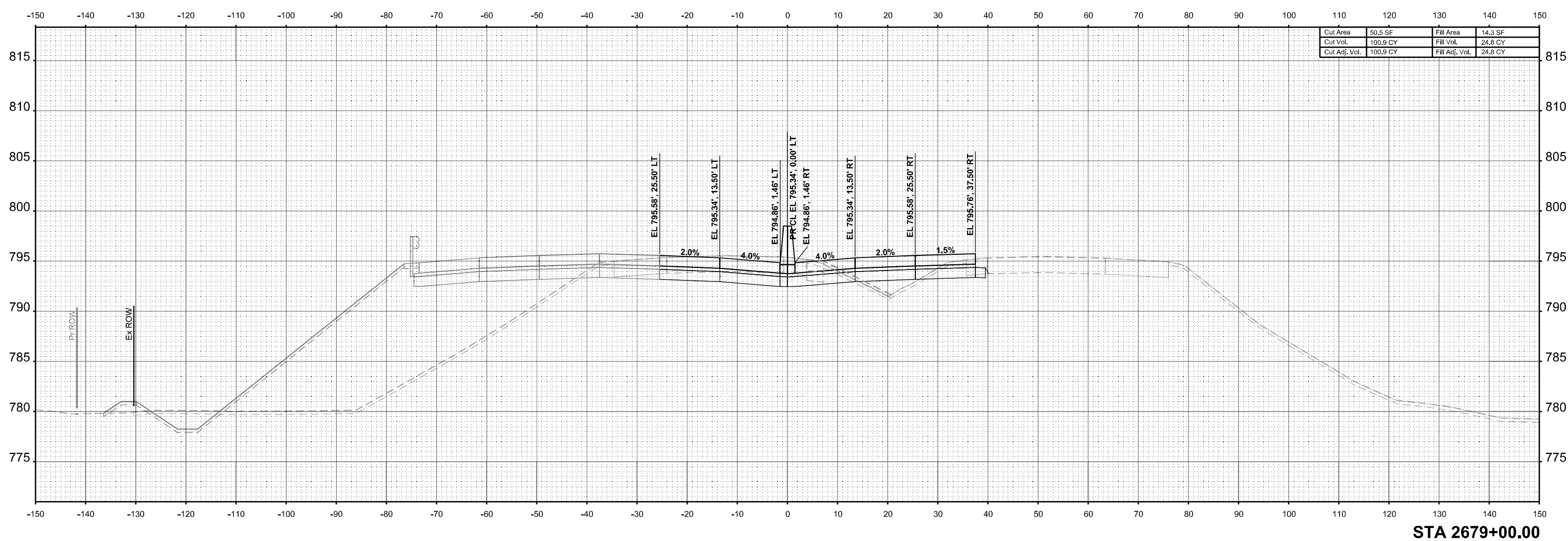
F.A.I RTE.	SECTION	COUNTY	TOTAL SHEETS	SHEET NO.
*	(201-3)R & (4-1.5)R	WINNEBAGO	1685	1308
CONTRACT NO. 64C24				

* FAI ROUTE 39 (I-39) & FAP 301 (US 20) *

FINAL SURVEY	SURVEYED	BY	DATE
NOTE BOOK	PLOTTED		
NO.	AREAS CHECKED		

ORIGINAL SURVEY	SURVEYED	BY	DATE
NOTE BOOK	PLOTTED		
	AREAS CHECKED		

MODEL: I-39 Mainline Stage 2 - XS - 2679+00.00 (Sheet)
 FILE NAME: c:\pawson\benesch\projects\6424\I-39-Stage-2-XS.dgn



STA 2679+00.00



USER NAME = agibson
 PLOT SCALE = SSCALE\$
 PLOT DATE = 2/7/2025

DESIGNED - T. VOGLER
 DRAWN - T. VOGLER
 CHECKED - J.TARDY
 DATE - 02/14/2025

REVISED -
 REVISED -
 REVISED -
 REVISED -

STATE OF ILLINOIS
 DEPARTMENT OF TRANSPORTATION

CROSS SECTIONS - I-39 SB/NB
 STAGE 2

SCALE: 1"=10'
 SHEET OF 187 SHEETS
 STA. 0+00.00 TO STA. 0+00.00

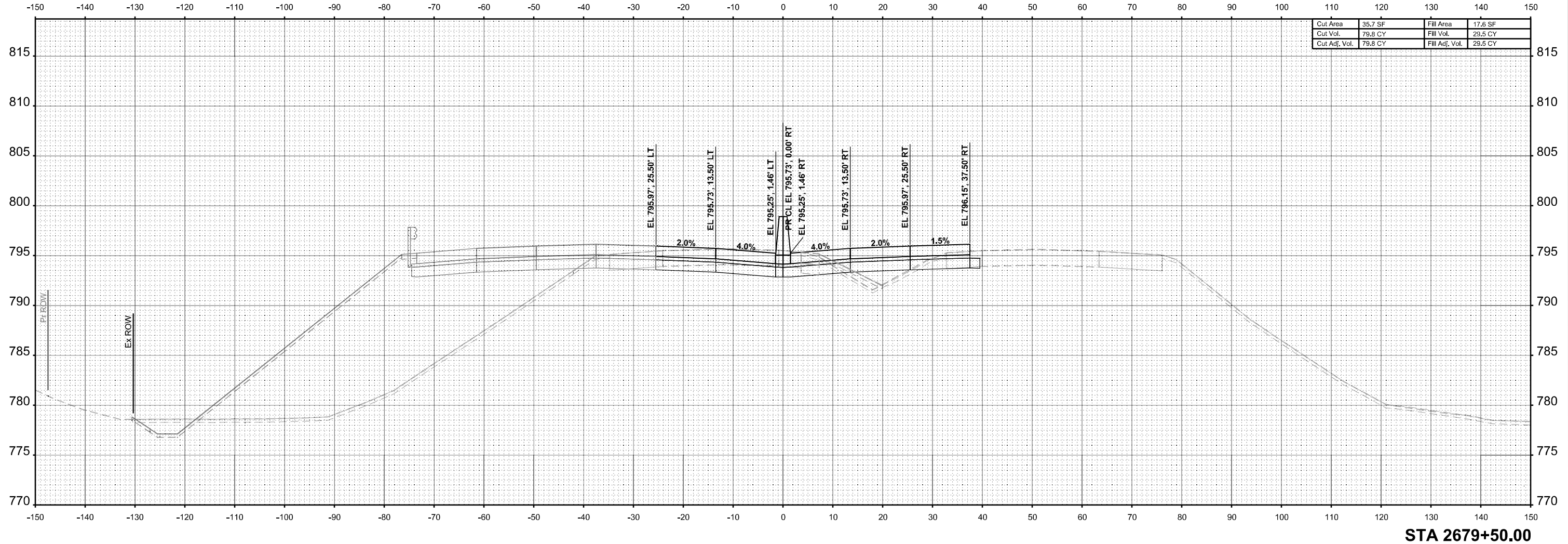
F.A.I. RTE.	SECTION	COUNTY	TOTAL SHEETS	SHEET NO.
*	(201-3)R & (4-1.5)R	WINNEBAGO	1685	1309
CONTRACT NO. 64C24				

* FAI ROUTE 39 (I-39) & FAP 301 (US 20)

FINAL SURVEY	SURVEYED	BY	DATE
NOTE BOOK	PLOTTED		
NO.	TEMPLATE		
	AREAS		
	CHECKED		

ORIGINAL SURVEY	SURVEYED	BY	DATE
NOTE BOOK	PLOTTED		
	TEMPLATE		
	AREAS		
	CHECKED		

MODEL: I-39 Mainline Stage 2 - XS - 2679+50.00 (Sheet)
 FILE NAME: c:\pawson\benesch\project\6424\I-39-Stage-2-XS.dgn



STA 2679+50.00



USER NAME	= agibson
DESIGNED	- T. VOGLER
DRAWN	- T. VOGLER
CHECKED	- J.TARDY
PLOT DATE	= 2/7/2025

REVISED	-
REVISED	-
REVISED	-
REVISED	-

STATE OF ILLINOIS
DEPARTMENT OF TRANSPORTATION

CROSS SECTIONS - I-39 SB/NB
STAGE 2

SCALE: 1"=10' SHEET OF 187 SHEETS STA. 0+00.00 TO STA. 0+00.00

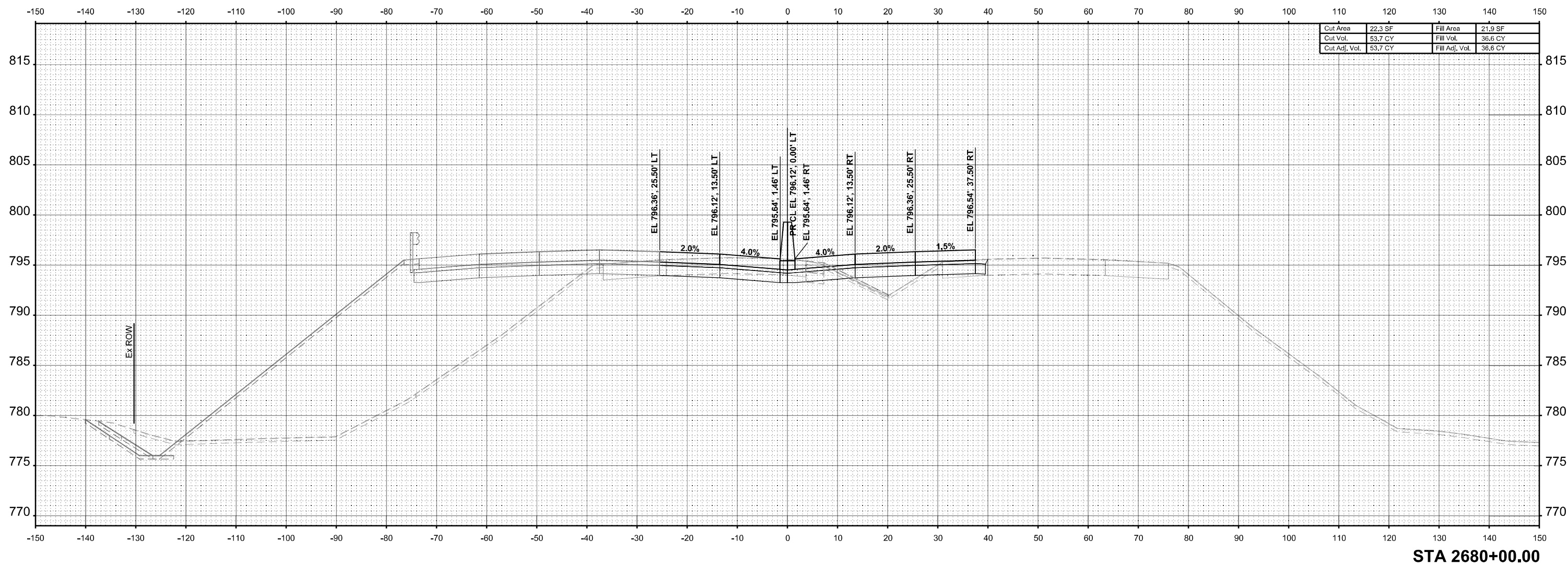
F.A.I RTE.	SECTION	COUNTY	TOTAL SHEETS	SHEET NO.
*	(201-3)R & (4-1.5)R	WINNEBAGO	1685	1310
CONTRACT NO. 64C24				
ILLINOIS FED. AID PROJECT				

* FAI ROUTE 39 (I-39) & FAP 301 (US 20) *

FINAL SURVEY	SURVEYED	BY	DATE
NOTE BOOK	PLOTTED		
NO.	TEMPLATE		
	AREAS		
	CHECKED		

ORIGINAL SURVEY	SURVEYED	BY	DATE
NOTE BOOK	PLOTTED		
	TEMPLATE		
	AREAS		
	CHECKED		

MODEL: I-39 Mainline Stage 2 - XS - 2680+00.00 (Sheet)
 FILE NAME: c:\pwworkspace\benesch\projects\project\60173608\I264C24-IL-I-39-Stage-2-XS.dgn



STA 2680+00.00



USER NAME = agibson
 PLOT SCALE = SSCALE\$
 PLOT DATE = 2/7/2025

DESIGNED - T. VOGLER
 DRAWN - T. VOGLER
 CHECKED - J.TARDY
 DATE - 02/14/2025

REVISED -
 REVISED -
 REVISED -
 REVISED -

STATE OF ILLINOIS
 DEPARTMENT OF TRANSPORTATION

CROSS SECTIONS - I-39 SB/NB
 STAGE 2

SCALE: 1"=10' SHEET OF 187 SHEETS STA. 0+00.00 TO STA. 0+00.00

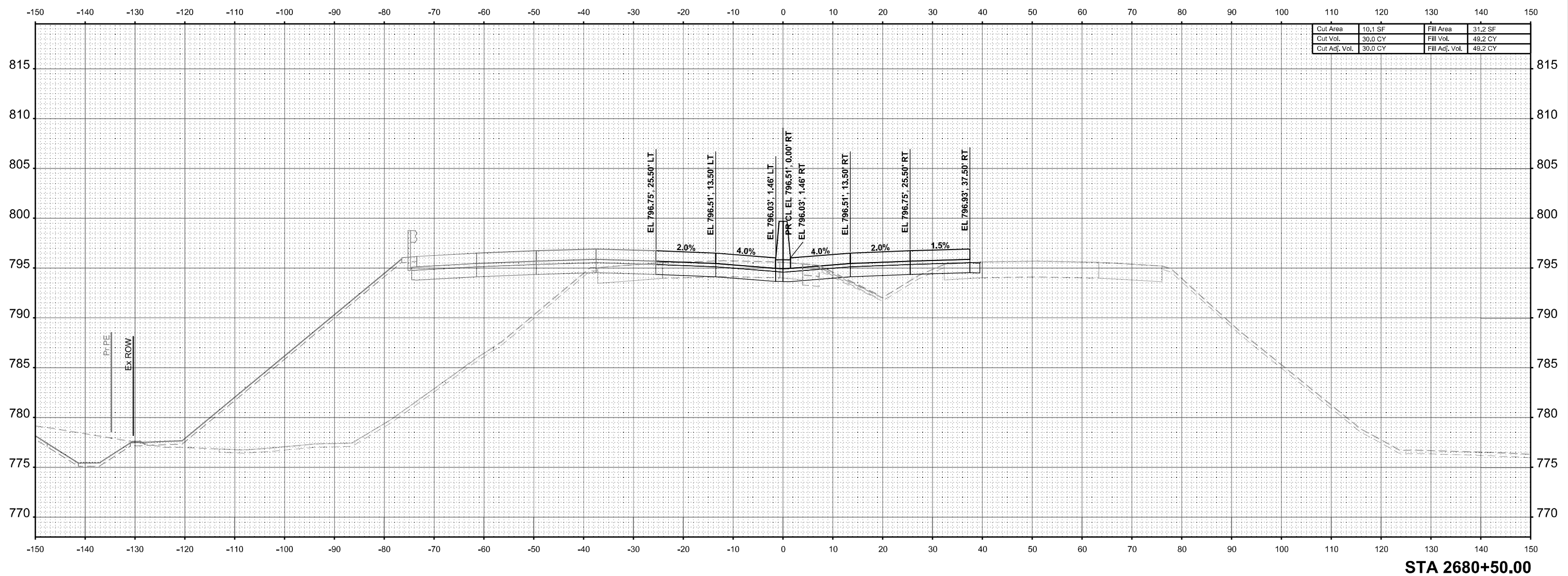
F.A.I RTE.	SECTION	COUNTY	TOTAL SHEETS	SHEET NO.
*	(201-3)R & (4-1.5)R	WINNEBAGO	1685	1311
CONTRACT NO. 64C24				
ILLINOIS FED. AID PROJECT				

* FAI ROUTE 39 (I-39) & FAP 301 (US 20)

DATE	
BY	
SURVEYED	
PLOTTED	
TEMPLATE	
AREAS	
AREAS CHECKED	
NO.	

DATE	
BY	
SURVEYED	
PLOTTED	
TEMPLATE	
AREAS	
AREAS CHECKED	
NO.	

MODEL: I-39 Mainline Stage 2 - XS - 2680+50.00.dgn
 FILE NAME: c:\pwworkspace\benesch\projects\6424\I-39-Stage-2-XS.dgn



Cut Area	10.1 SF	Fill Area	31.2 SF
Cut Vol.	30.0 CY	Fill Vol.	49.2 CY
Cut Adj. Vol.	30.0 CY	Fill Adj. Vol.	49.2 CY

STA 2680+50.00



USER NAME =	agibson	DESIGNED -	T. VOGLER	REVISED -	
		DRAWN -	T. VOGLER	REVISED -	
PLOT SCALE =	SSCALE\$	CHECKED -	J.TARDY	REVISED -	
PLOT DATE =	2/7/2025	DATE -	02/14/2025	REVISED -	

STATE OF ILLINOIS
DEPARTMENT OF TRANSPORTATION

CROSS SECTIONS - I-39 SB/NB
STAGE 2

SCALE: 1"=10'	SHEET	OF 187 SHEETS	STA. 0+00.00	TO STA. 0+00.00
---------------	-------	---------------	--------------	-----------------

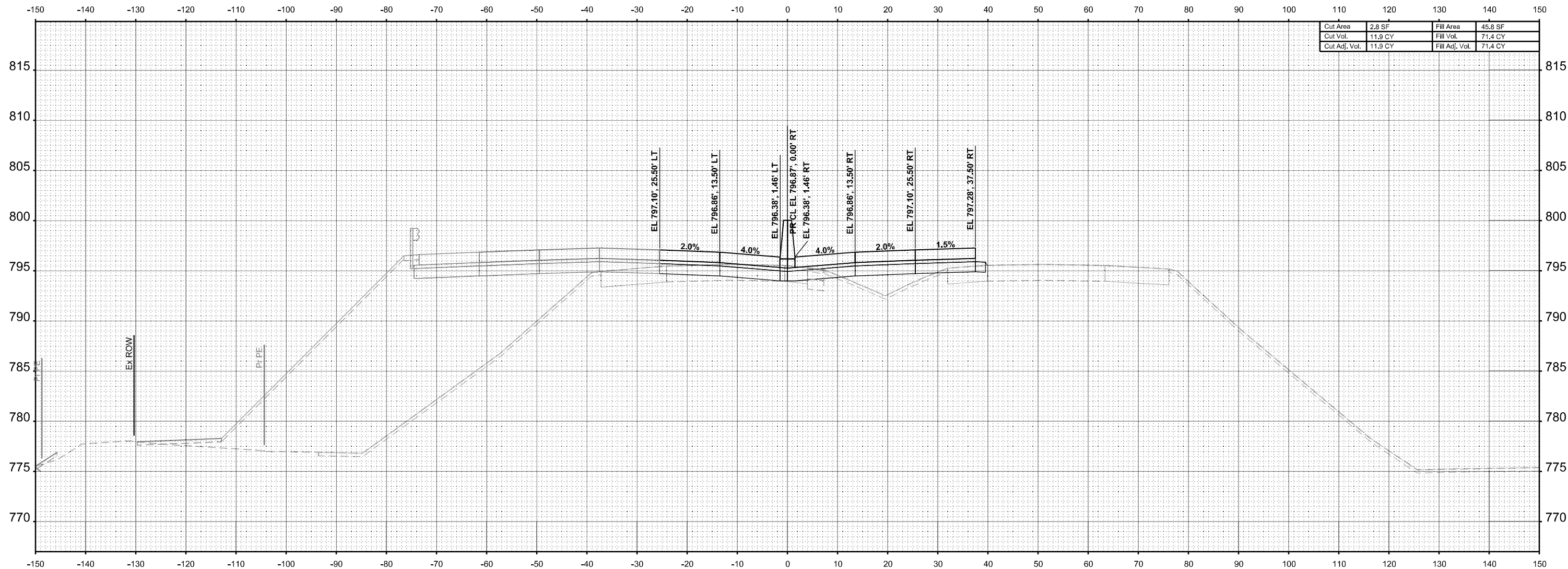
F.A.I RTE.	SECTION	COUNTY	TOTAL SHEETS	SHEET NO.
*	(201-3)R & (4-1.5)R	WINNEBAGO	1685	1312
CONTRACT NO. 64C24				
ILLINOIS FED. AID PROJECT				

* FAI ROUTE 39 (I-39) & FAP 301 (US 20)

FINAL SURVEY	SURVEYED	BY	DATE
NOTE BOOK	PLOTTED		
NO.	AREAS CHECKED		

ORIGINAL SURVEY	SURVEYED	BY	DATE
NOTE BOOK	PLOTTED		
	AREAS CHECKED		

MODEL: I-39 Mainline Stage 2 - XS - 2681+00.00 (Sheet)
 FILE NAME: c:\pawson\benesch\projects\project60173608\264C24\I-39-Stage-2-XS.dgn



STA 2681+00.00



USER NAME =	agibson	DESIGNED -	T. VOGLER	REVISED -	
		DRAWN -	T. VOGLER	REVISED -	
PLOT SCALE =	SSCALE\$	CHECKED -	J.TARDY	REVISED -	
PLOT DATE =	2/7/2025	DATE -	02/14/2025	REVISED -	

STATE OF ILLINOIS
DEPARTMENT OF TRANSPORTATION

CROSS SECTIONS - I-39 SB/NB
STAGE 2

SCALE: 1"=10' SHEET OF 187 SHEETS STA. 0+00.00 TO STA. 0+00.00

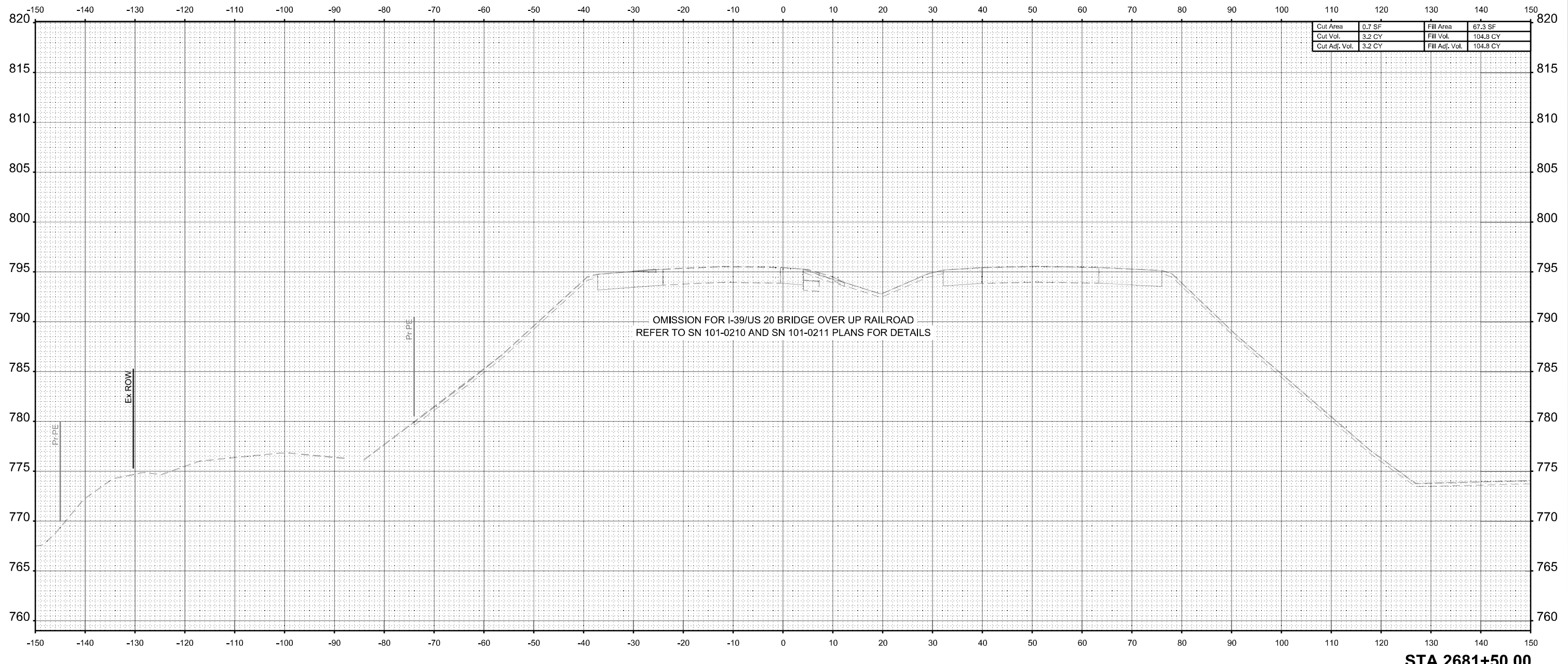
F.A.I RTE.	SECTION	COUNTY	TOTAL SHEETS	SHEET NO.
*	(201-3)R & (4-1.5)R	WINNEBAGO	1685	1313
CONTRACT NO. 64C24				
ILLINOIS FED. AID PROJECT				

* FAI ROUTE 39 (I-39) & FAP 301 (US 20) *

FINISH SURVEY	SURVEYED	BY	DATE
NOTE BOOK	PLOTTED		
NO.	TEMPLATE		
	AREAS		
	CHECKED		

ORIGINAL SURVEY	SURVEYED	BY	DATE
NOTE BOOK	PLOTTED		
	TEMPLATE		
	AREAS		
	CHECKED		

MODEL: I-39 Mainline Stage 2 - XS - 2681+50.00 (Sheet)
 FILE NAME: c:\pawson\benesch\projects\64C24\I-39\Stage-2\XS.dgn



STA 2681+50.00



USER NAME = agibson	DESIGNED - T. VOGLER	REVISED -
	DRAWN - T. VOGLER	REVISED -
PLOT SCALE = SSCALE\$	CHECKED - J.TARDY	REVISED -
PLOT DATE = 2/7/2025	DATE - 02/14/2025	REVISED -

**STATE OF ILLINOIS
DEPARTMENT OF TRANSPORTATION**

**CROSS SECTIONS - I-39 SB/NB
STAGE 2**

SCALE: 1"=10'	SHEET OF 187 SHEETS	STA. 0+00.00 TO STA. 0+00.00
---------------	---------------------	------------------------------

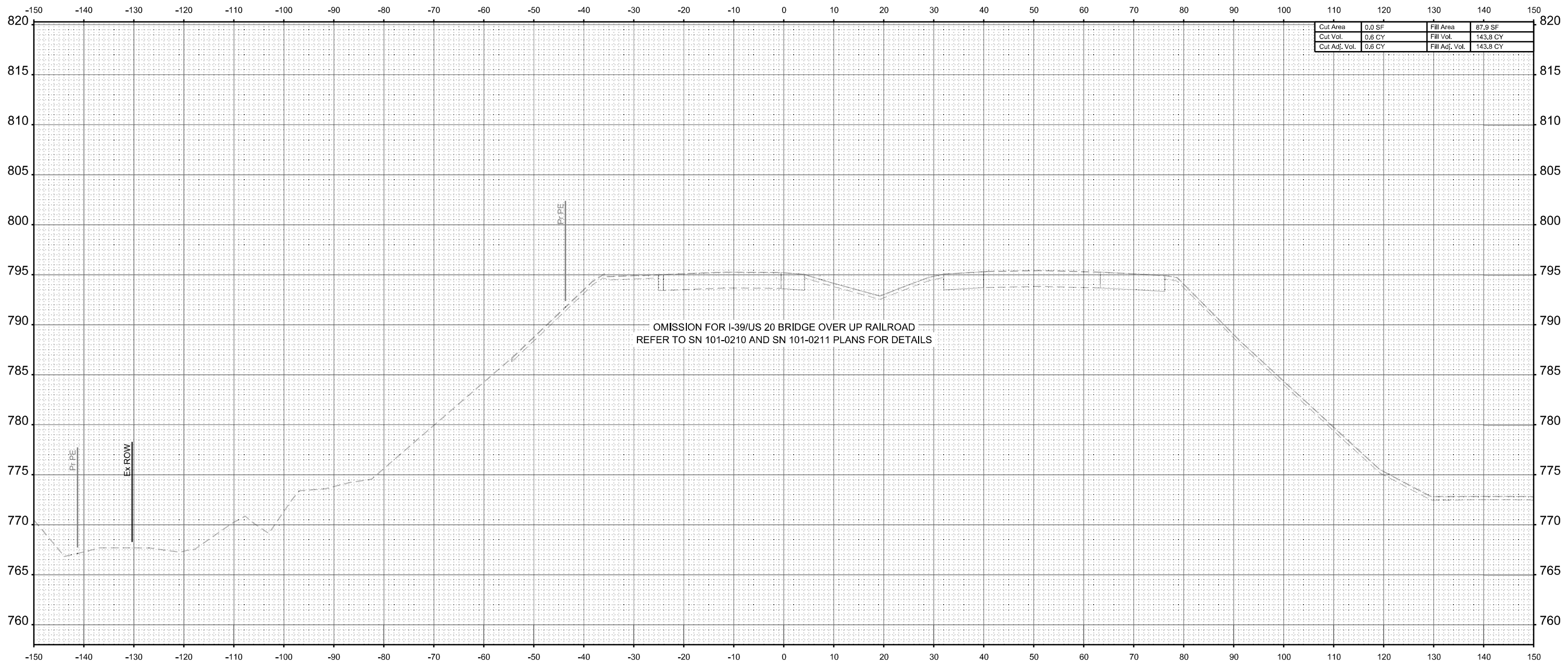
F.A.I RTE.	SECTION	COUNTY	TOTAL SHEETS	SHEET NO.
*	(201-3)R & (4-1.5)R	WINNEBAGO	1685	1314
CONTRACT NO. 64C24				
ILLINOIS FED. AID PROJECT				

* FAI ROUTE 39 (I-39) & FAP 301 (US 20)

BY	DATE
FINAL SURVEY	SURVEYED
NOTE BOOK	PLOTTED
NO.	TEMPLATE
	AREAS CHECKED

BY	DATE
ORIGINAL SURVEY	SURVEYED
NOTE BOOK	PLOTTED
	TEMPLATE
	AREAS CHECKED

MODEL: L:39 Mainline Stage 2 - XS - 2682+00.00.dgn
FILE NAME: c:\pawson\benesch\projects\project601738\810264\24-L-39-Stage-2-XS.dgn



Cut Area	0.0 SF	Fill Area	87.9 SF
Cut Vol.	0.6 CY	Fill Vol.	143.8 CY
Cut Adj. Vol.	0.6 CY	Fill Adj. Vol.	143.8 CY

STA 2682+00.00



USER NAME =	agibson	DESIGNED -	T. VOGLER	REVISED -	
		DRAWN -	T. VOGLER	REVISED -	
PLOT SCALE =	SSCALE\$	CHECKED -	J.TARDY	REVISED -	
PLOT DATE =	2/7/2025	DATE -	02/14/2025	REVISED -	

STATE OF ILLINOIS
DEPARTMENT OF TRANSPORTATION

CROSS SECTIONS - I-39 SB/NB
STAGE 2

SCALE: 1"=10' SHEET OF 187 SHEETS STA. 0+00.00 TO STA. 0+00.00

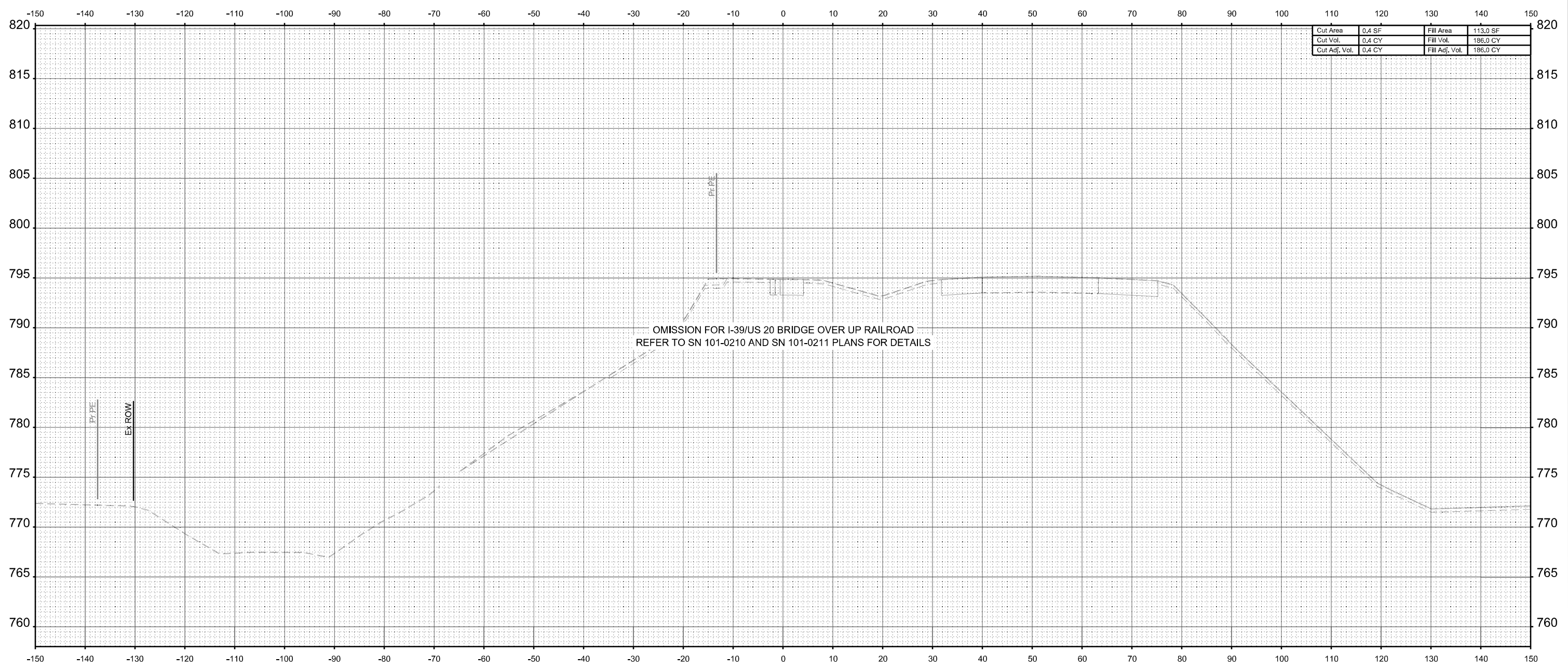
F.A.I RTE.	SECTION	COUNTY	TOTAL SHEETS	SHEET NO.
*	(201-3)R & (4-1.5)R	WINNEBAGO	1685	1315
CONTRACT NO. 64C24				
ILLINOIS FED. AID PROJECT				

* FAI ROUTE 39 (I-39) & FAP 301 (US 20)

FINAL SURVEY	SURVEYED	BY	DATE
NOTE BOOK	PLOTTED		
NO.	TEMPLATE		
	AREAS CHECKED		

ORIGINAL SURVEY	SURVEYED	BY	DATE
NOTE BOOK	PLOTTED		
	TEMPLATE		
	AREAS CHECKED		

MODEL: I-39 Mainline Stage 2 - XS - 2682+50.00.dgn
 FILE NAME: c:\pawson\benesch\projects\project60173608\I264C24\I-39-Stage-2-XS.dgn



Cut Area	0.4 SF	Fill Area	113.0 SF
Cut Vol.	0.4 CY	Fill Vol.	186.0 CY
Cut Adj. Vol.	0.4 CY	Fill Adj. Vol.	186.0 CY

STA 2682+50.00



USER NAME	= agibson
PLOT SCALE	= SSCALE\$
PLOT DATE	= 2/7/2025

DESIGNED	- T. VOGLER
DRAWN	- T. VOGLER
CHECKED	- J.TARDY
DATE	- 02/14/2025

REVISED	-
REVISED	-
REVISED	-
REVISED	-

STATE OF ILLINOIS
DEPARTMENT OF TRANSPORTATION

CROSS SECTIONS - I-39 SB/NB
STAGE 2

SCALE: 1"=10'	SHEET OF 187 SHEETS	STA. 0+00.00	TO STA. 0+00.00
---------------	---------------------	--------------	-----------------

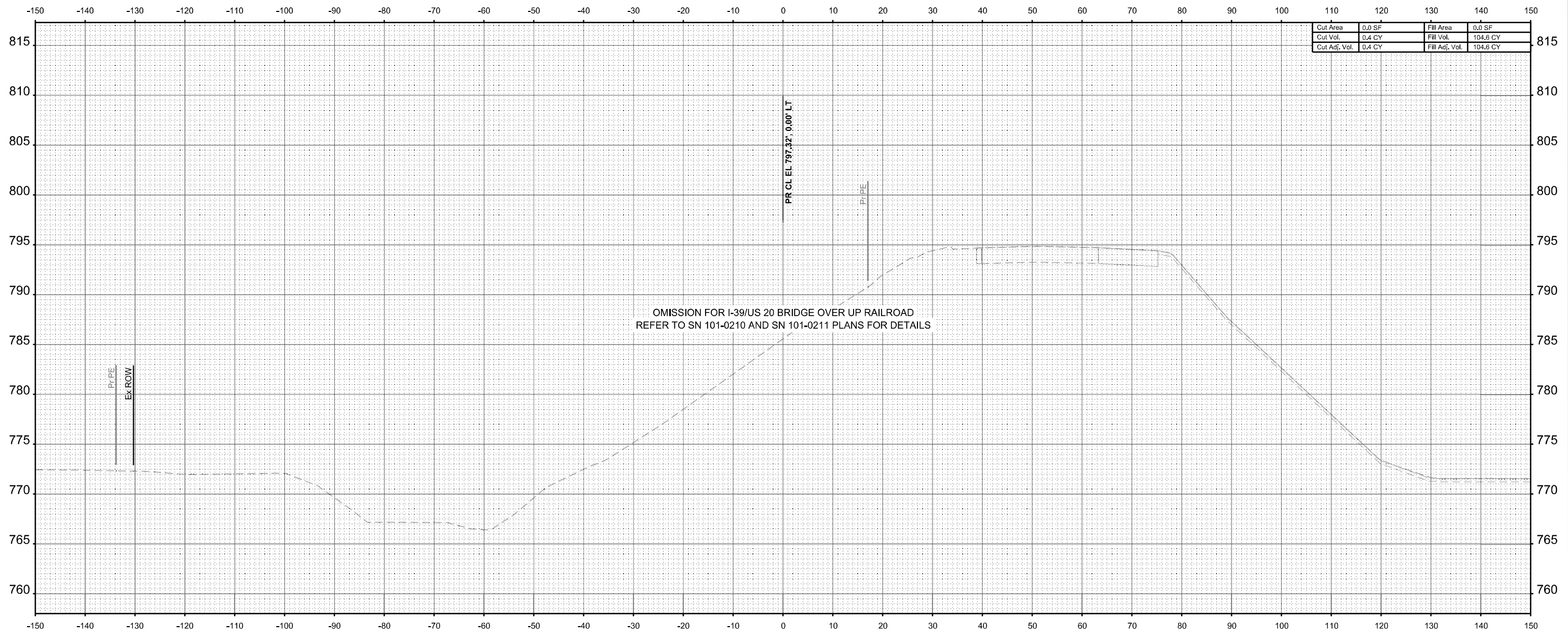
F.A.I RTE.	SECTION	COUNTY	TOTAL SHEETS	SHEET NO.
*	(201-3)R & (4-1.5)R	WINNEBAGO	1685	1316
CONTRACT NO. 64C24				
ILLINOIS FED. AID PROJECT				

* FAI ROUTE 39 (I-39) & FAP 301 (US 20) *

FINAL SURVEY	SURVEYED	BY	DATE
NOTE BOOK	PLOTTED		
NO.	TEMPLATE		
	AREAS CHECKED		
	AREAS CHECKED		

ORIGINAL SURVEY	SURVEYED	BY	DATE
NOTE BOOK	PLOTTED		
	TEMPLATE		
	AREAS CHECKED		
	AREAS CHECKED		

MODEL: I-39 Mainline Stage 2 - XS - 2683+00.00 (Sheet)
 FILE NAME: c:\pawson\benesch\projects\project\60173608\0264\24-IL-I-39-Stage-2-XS.dgn



Cut Area	0.0 SF	Fill Area	0.0 SF
Cut Vol.	0.4 CY	Fill Vol.	104.6 CY
Cut Adj. Vol.	0.4 CY	Fill Adj. Vol.	104.6 CY

OMISSION FOR I-39/US 20 BRIDGE OVER UP RAILROAD
 REFER TO SN 101-0210 AND SN 101-0211 PLANS FOR DETAILS

STA 2683+00.00



USER NAME =	agibson	DESIGNED -	T. VOGLER	REVISED -	
		DRAWN -	T. VOGLER	REVISED -	
PLOT SCALE =	SSCALE\$	CHECKED -	J.TARDY	REVISED -	
PLOT DATE =	2/7/2025	DATE -	02/14/2025	REVISED -	

STATE OF ILLINOIS
 DEPARTMENT OF TRANSPORTATION

CROSS SECTIONS - I-39 SB/NB
 STAGE 2

SCALE: 1"=10'	SHEET	OF 187 SHEETS	STA. 0+00.00	TO STA. 0+00.00
---------------	-------	---------------	--------------	-----------------

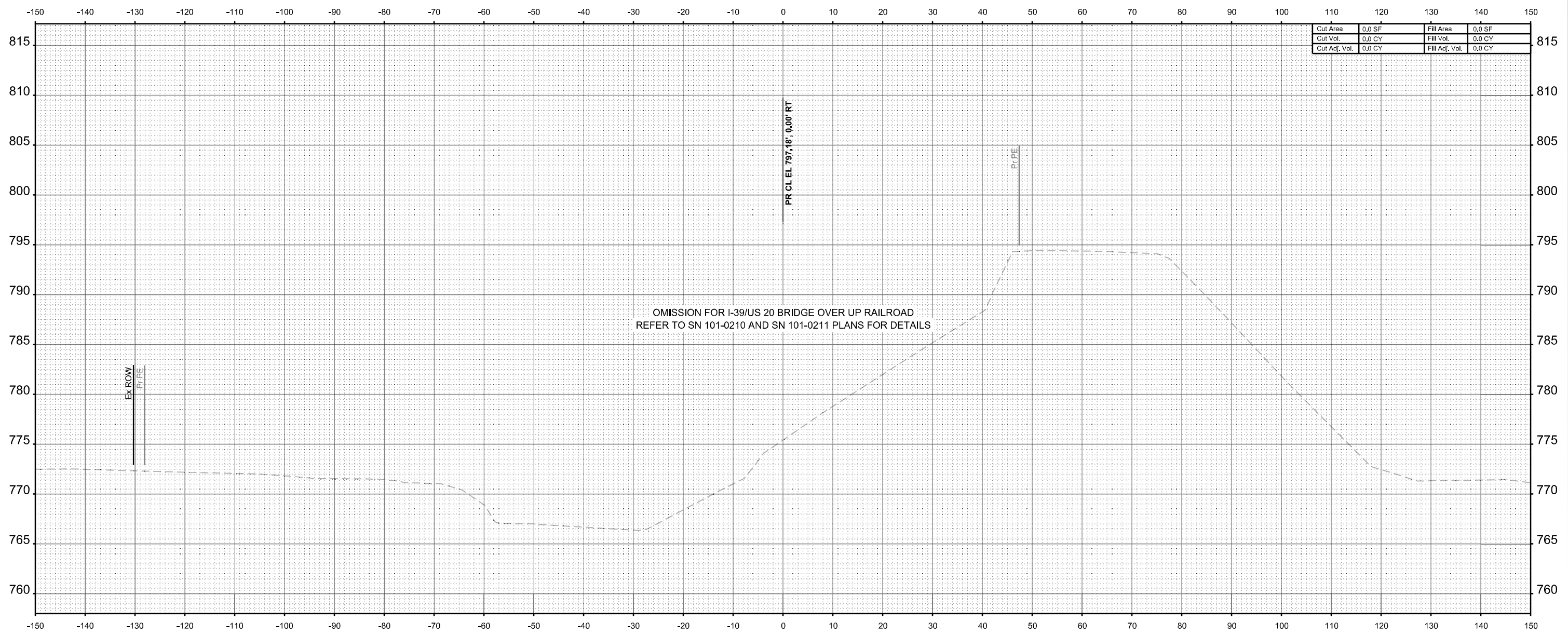
F.A.I RTE.	SECTION	COUNTY	TOTAL SHEETS	SHEET NO.
*	(201-3)R & (4-1.5)R	WINNEBAGO	1685	1317
CONTRACT NO. 64C24				
ILLINOIS FED. AID PROJECT				

* FAI ROUTE 39 (I-39) & FAP 301 (US 20) *

FINAL SURVEY	SURVEYED	BY	DATE
NOTE BOOK	PLOTTED		
NO.	TEMPLATE		
	AREAS CHECKED		

ORIGINAL SURVEY	SURVEYED	BY	DATE
NOTE BOOK	PLOTTED		
	TEMPLATE		
	AREAS CHECKED		

MODEL: I-39 Mainline Stage 2 - XS - 2683+50.00 (Sheet)
 FILE NAME: c:\pawson\benesch\projects\project\60173608\2683+50.00-I-39-Stage-2-XS.dgn



Cut Area	0.0 SF	Fill Area	0.0 SF
Cut Vol.	0.0 CY	Fill Vol.	0.0 CY
Cut Adj. Vol.	0.0 CY	Fill Adj. Vol.	0.0 CY

STA 2683+50.00



USER NAME =	agibson	DESIGNED -	T. VOGLER	REVISED -	
		DRAWN -	T. VOGLER	REVISED -	
PLOT SCALE =	SSCALE\$	CHECKED -	J.TARDY	REVISED -	
PLOT DATE =	2/7/2025	DATE -	02/14/2025	REVISED -	

STATE OF ILLINOIS
DEPARTMENT OF TRANSPORTATION

CROSS SECTIONS - I-39 SB/NB
STAGE 2

SCALE: 1"=10'	SHEET	OF 187 SHEETS	STA. 0+00.00	TO STA. 0+00.00
---------------	-------	---------------	--------------	-----------------

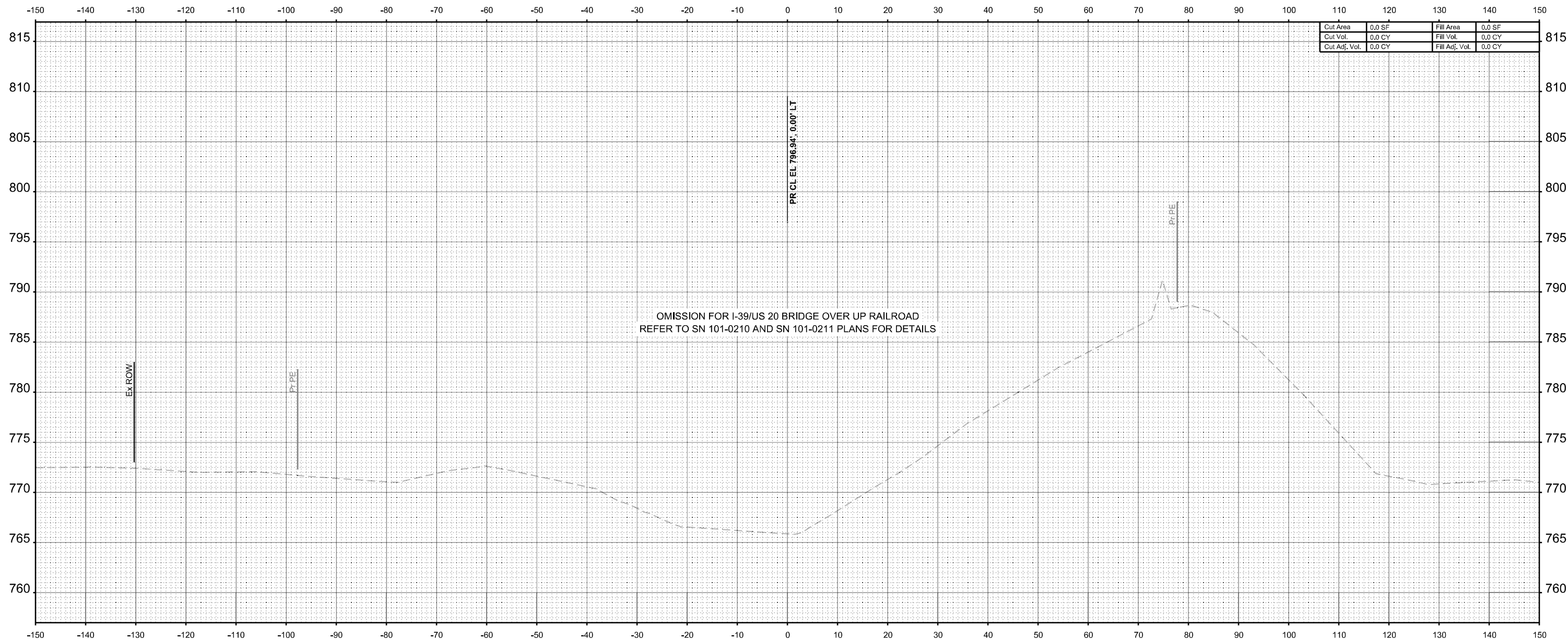
F.A.I RTE.	SECTION	COUNTY	TOTAL SHEETS	SHEET NO.
*	(201-3)R & (4-1.5)R	WINNEBAGO	1685	1318
CONTRACT NO. 64C24				
ILLINOIS FED. AID PROJECT				

* FAI ROUTE 39 (I-39) & FAP 301 (US 20) *

FINAL SURVEY	SURVEYED	BY	DATE
NOTE BOOK	PLOTTED		
NO.	TEMPLATE		
	AREAS		
	CHECKED		
	AREAS		
	CHECKED		

ORIGINAL SURVEY	SURVEYED	BY	DATE
NOTE BOOK	PLOTTED		
	TEMPLATE		
	AREAS		
	CHECKED		
	AREAS		
	CHECKED		

MODEL: L39 Mainline Stage 2 - XS - 2684+00.00
 FILE NAME: c:\pwworkspace\benesch\projects\60173608\2684+00.00\1-39-Stage-2-XS.dgn



STA 2684+00.00



USER NAME = agibson
 PLOT SCALE = SSCALE\$
 PLOT DATE = 2/7/2025

DESIGNED - T. VOGLER
 DRAWN - T. VOGLER
 CHECKED - J.TARDY
 DATE - 02/14/2025

REVISED -
 REVISED -
 REVISED -
 REVISED -

STATE OF ILLINOIS
 DEPARTMENT OF TRANSPORTATION

CROSS SECTIONS - I-39 SB/NB
 STAGE 2

SCALE: 1"=10' SHEET OF 187 SHEETS STA. 0+00.00 TO STA. 0+00.00

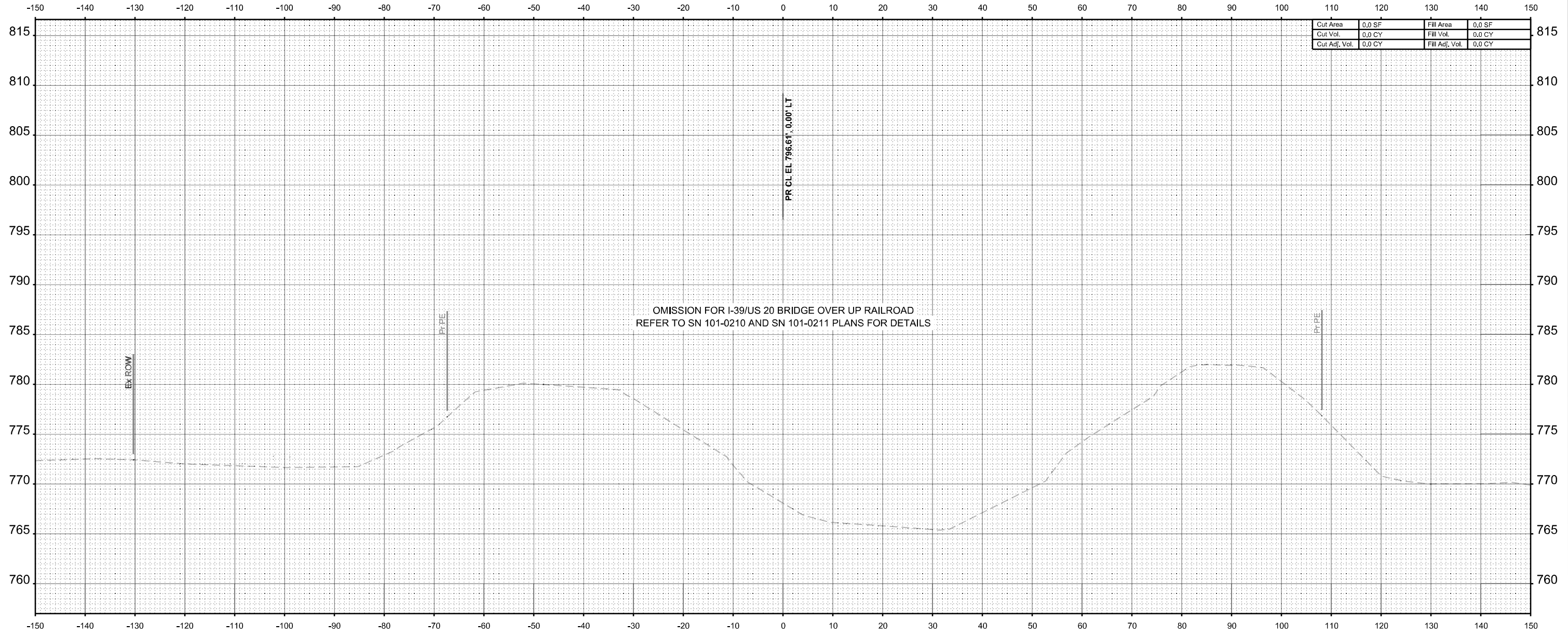
F.A.I RTE.	SECTION	COUNTY	TOTAL SHEETS	SHEET NO.
*	(201-3)R & (4-1.5)R	WINNEBAGO	1685	1319
CONTRACT NO. 64C24				
ILLINOIS FED. AID PROJECT				

* FAI ROUTE 39 (I-39) & FAP 301 (US 20)

FINAL SURVEY	SURVEYED	BY	DATE
NOTE BOOK	PLOTTED		
NO.	TEMPLATE		
	AREAS CHECKED		
	AREAS CHECKED		

ORIGINAL SURVEY	SURVEYED	BY	DATE
NOTE BOOK	PLOTTED		
	TEMPLATE		
	AREAS CHECKED		
	AREAS CHECKED		

MODEL: I-39 Mainline Stage 2 - XS - 2684+50.00 (Sheet)
 FILE NAME: c:\pwworkspace\benesch\projects\project\60173608\0264C24-ML-I-39-Stage-2-XS.dgn



Cut Area	0.0 SF	Fill Area	0.0 SF
Cut Vol.	0.0 CY	Fill Vol.	0.0 CY
Cut Adj. Vol.	0.0 CY	Fill Adj. Vol.	0.0 CY

STA 2684+50.00



USER NAME =	agibson	DESIGNED -	T. VOGLER	REVISED -	
		DRAWN -	T. VOGLER	REVISED -	
PLOT SCALE =	SSCALE\$	CHECKED -	J.TARDY	REVISED -	
PLOT DATE =	2/7/2025	DATE -	02/14/2025	REVISED -	

STATE OF ILLINOIS
 DEPARTMENT OF TRANSPORTATION

CROSS SECTIONS - I-39 SB/NB
 STAGE 2

SCALE: 1"=10'	SHEET	OF 187 SHEETS	STA. 0+00.00	TO STA. 0+00.00
---------------	-------	---------------	--------------	-----------------

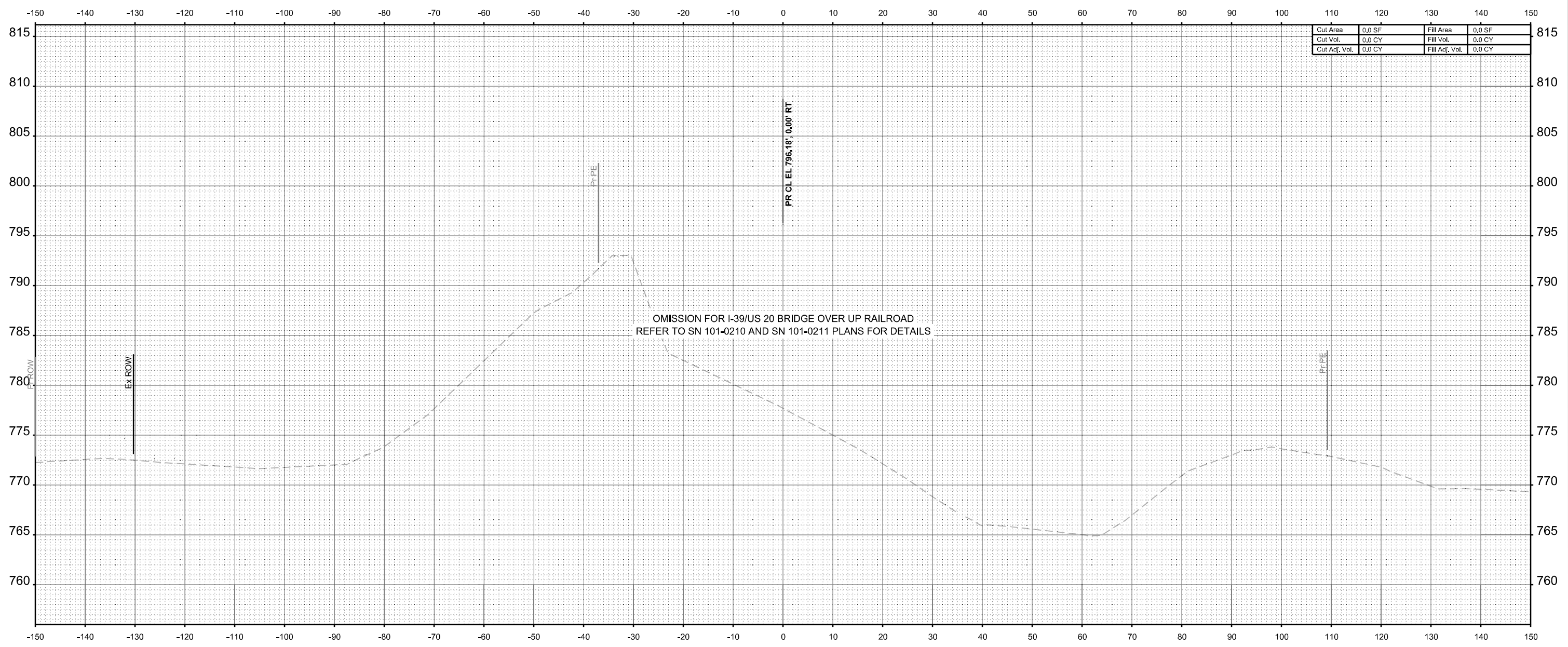
F.A.I RTE.	SECTION	COUNTY	TOTAL SHEETS	SHEET NO.
*	(201-3)R & (4-1.5)R	WINNEBAGO	1685	1320
CONTRACT NO. 64C24				
ILLINOIS FED. AID PROJECT				

* FAI ROUTE 39 (I-39) & FAP 301 (US 20) *

FINAL SURVEY	SURVEYED	BY	DATE
NOTE BOOK	PLOTTED		
NO.	TEMPLATE		
	AREAS CHECKED		
	AREAS CHECKED		

ORIGINAL SURVEY	SURVEYED	BY	DATE
NOTE BOOK	PLOTTED		
	TEMPLATE		
	AREAS CHECKED		
	AREAS CHECKED		

MODEL: I-39 Mainline Stage 2 - XS - 2685+00.00 (Sheet)
 FILE NAME: c:\pawson\benesch\projects\project60173608\264C24\I-39-Stage-2-XS.dgn



Cut Area	0.0 SF	Fill Area	0.0 SF
Cut Vol.	0.0 CY	Fill Vol.	0.0 CY
Cut Adj. Vol.	0.0 CY	Fill Adj. Vol.	0.0 CY

STA 2685+00.00



USER NAME =	agibson	DESIGNED -	T. VOGLER	REVISED -	
		DRAWN -	T. VOGLER	REVISED -	
PLOT SCALE =	SSCALE\$	CHECKED -	J.TARDY	REVISED -	
PLOT DATE =	2/7/2025	DATE -	02/14/2025	REVISED -	

STATE OF ILLINOIS
 DEPARTMENT OF TRANSPORTATION

CROSS SECTIONS - I-39 SB/NB
 STAGE 2

SCALE: 1"=10'	SHEET OF 187 SHEETS	STA. 0+00.00	TO STA. 0+00.00
---------------	---------------------	--------------	-----------------

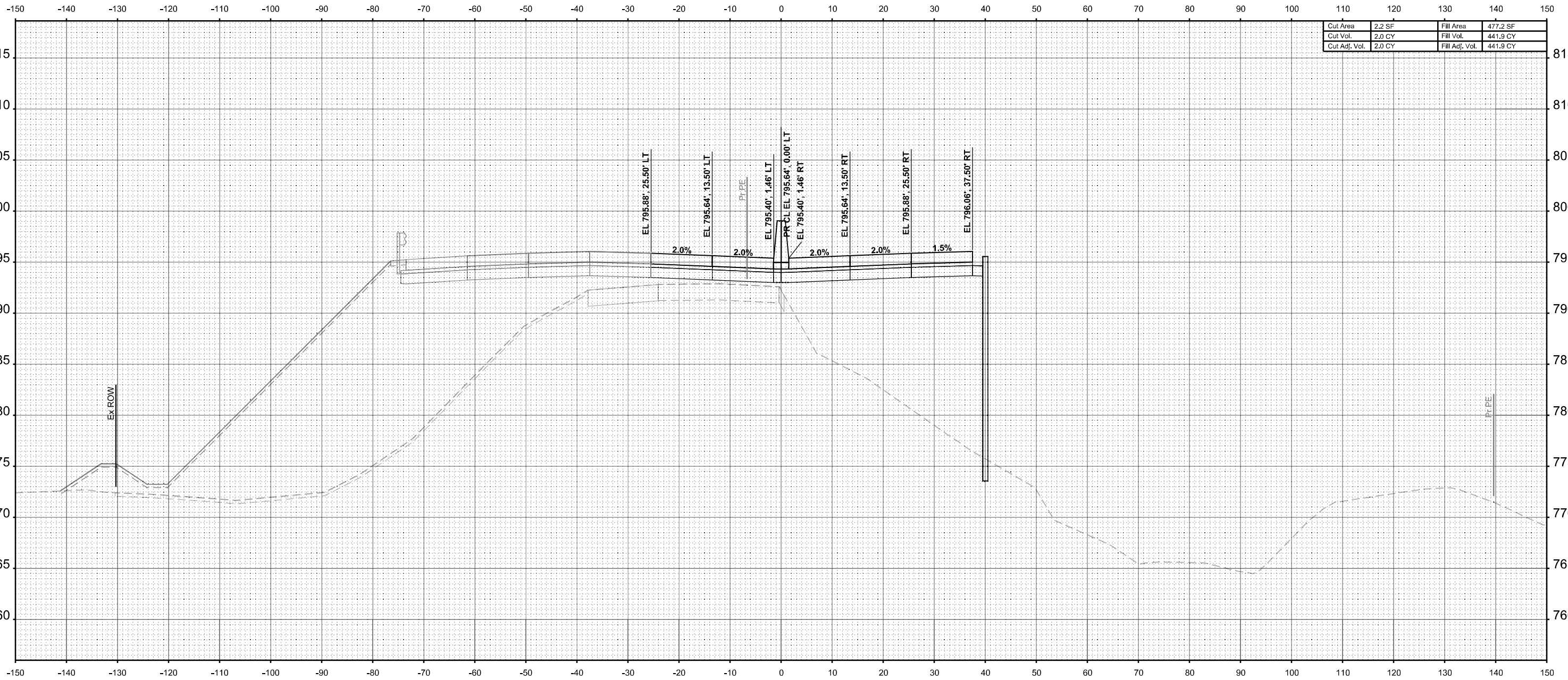
F.A.I RTE.	SECTION	COUNTY	TOTAL SHEETS	SHEET NO.
*	(201-3)R & (4-1.5)R	WINNEBAGO	1685	1321
CONTRACT NO. 64C24				
ILLINOIS FED. AID PROJECT				

* FAI ROUTE 39 (I-39) & FAP 301 (US 20) *

DATE	
BY	
SURVEYED	
PLOTTED	
TEMPLATE	
NOTE BOOK	
AREAS CHECKED	
NO.	

DATE	
BY	
SURVEYED	
PLOTTED	
TEMPLATE	
NOTE BOOK	
AREAS CHECKED	
NO.	

MODEL: I-39 Mainline Stage 2 - XS - 2685+50.00 (Sheet)
 FILE NAME: c:\pawson\benesch\project\project30173808\2685+50.00\I-39-Stage-2-XS.dgn



STA 2685+50.00

	USER NAME = agibson	DESIGNED - T. VOGLER	REVISED -	STATE OF ILLINOIS DEPARTMENT OF TRANSPORTATION	CROSS SECTIONS - I-39 SB/NB STAGE 2		F.A.I. RTE. *	SECTION (201-3)R & (4-1.5)R	COUNTY WINNEBAGO	TOTAL SHEETS 1685	SHEET NO. 1322	
	PLOT SCALE = SSCALE\$	CHECKED - J.TARDY	REVISED -				CONTRACT NO. 64C24					
	PLOT DATE = 2/7/2025	DATE - 02/14/2025	REVISED -				ILLINOIS FED. AID PROJECT					

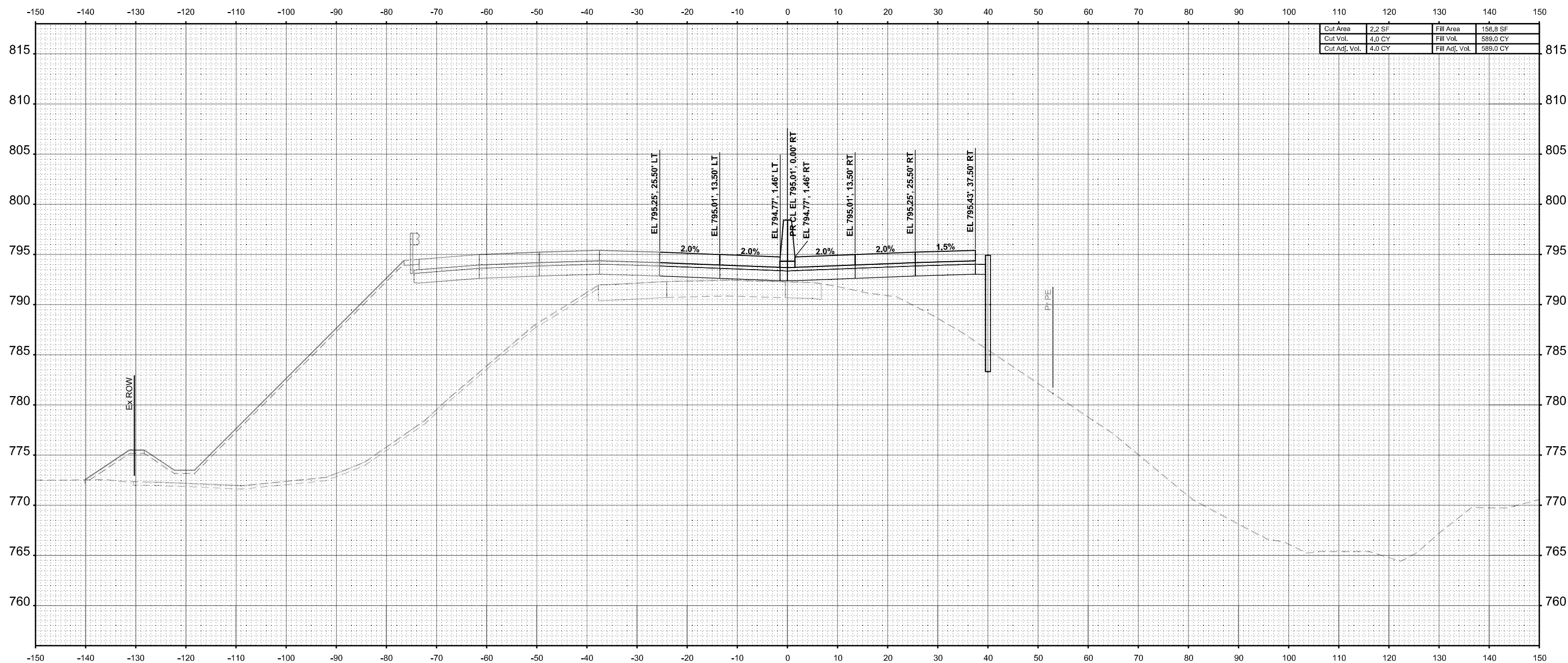
SCALE: 1"=10' SHEET OF 187 SHEETS STA. 0+00.00 TO STA. 0+00.00

* FAI ROUTE 39 (I-39) & FAP 301 (US 29) *

FINAL SURVEY	SURVEYED	BY	DATE
NOTE BOOK	PLOTTED		
NO.	TEMPLATE		
	AREAS CHECKED		
	AREAS CHECKED		

ORIGINAL SURVEY	SURVEYED	BY	DATE
NOTE BOOK	PLOTTED		
	TEMPLATE		
	AREAS CHECKED		
	AREAS CHECKED		

MODEL: L39 Mainline Stage 2 - XS - 2686+00.00 (Sheet)
 FILE NAME: c:\pawson\benesch\projects\2686\2686-C24-ML-L39-Stage-2-XS.dgn



Cut Area	2.2 SF	Fill Area	158.8 SF
Cut Vol.	4.0 CY	Fill Vol.	589.0 CY
Cut Adj. Vol.	4.0 CY	Fill Adj. Vol.	589.0 CY

STA 2686+00.00



USER NAME	= agibson
PLOT SCALE	= SSCALE\$
PLOT DATE	= 2/7/2025

DESIGNED	- T. VOGLER	REVISED	-
DRAWN	- T. VOGLER	REVISED	-
CHECKED	- J.TARDY	REVISED	-
DATE	- 02/14/2025	REVISED	-

STATE OF ILLINOIS
DEPARTMENT OF TRANSPORTATION

CROSS SECTIONS - I-39 SB/NB
STAGE 2

SCALE:	1"=10'
SHEET	OF 187 SHEETS
STA.	0+00.00 TO STA. 0+00.00

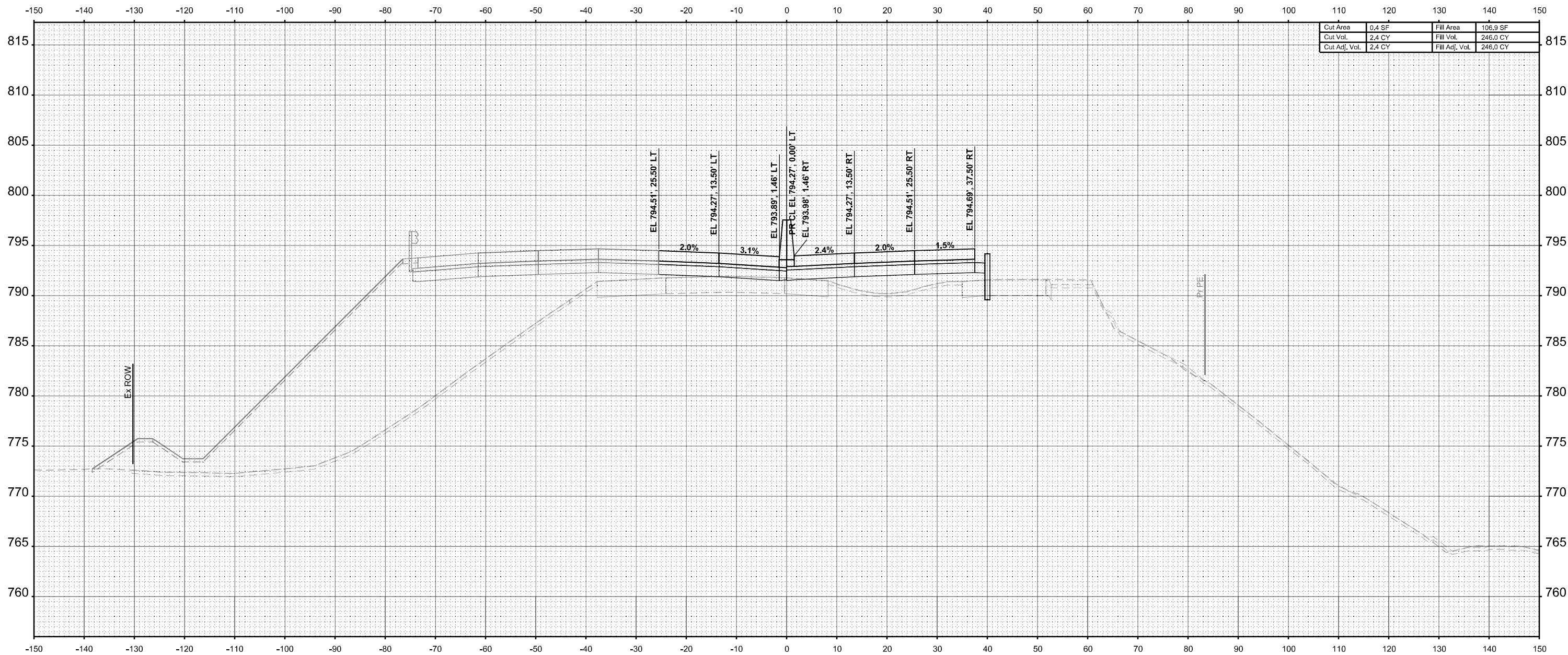
F.A.I RTE.	SECTION	COUNTY	TOTAL SHEETS	SHEET NO.
*	(201-3)R & (4-1.5)R	WINNEBAGO	1685	1323
CONTRACT NO. 64C24				
ILLINOIS FED. AID PROJECT				

* FAI ROUTE 39 (I-39) & FAP 301 (US 20)

FINAL SURVEY	SURVEYED	BY	DATE
NOTE BOOK	PLOTTED		
NO.	AREAS CHECKED		

ORIGINAL SURVEY	SURVEYED	BY	DATE
NOTE BOOK	PLOTTED		
	AREAS CHECKED		

MODEL: L:\39 Mainline Stage 2 - XS - 2686+50.00.dwg
 FILE NAME: C:\pawron\benesch\projects\projects\07136808\264C24\ML-L-39-Stage-2-XS.dgn



Cut Area	0.4 SF	Fill Area	106.9 SF
Cut Vol.	2.4 CY	Fill Vol.	246.0 CY
Cut Adj. Vol.	2.4 CY	Fill Adj. Vol.	246.0 CY

STA 2686+50.00



USER NAME	= agibson	DESIGNED	- T. VOGLER	REVISED	-
		DRAWN	- T. VOGLER	REVISED	-
PLOT SCALE	= SSCALE\$	CHECKED	- J.TARDY	REVISED	-
PLOT DATE	= 2/7/2025	DATE	- 02/14/2025	REVISED	-

**STATE OF ILLINOIS
DEPARTMENT OF TRANSPORTATION**

**CROSS SECTIONS - I-39 SB/NB
STAGE 2**

SCALE: 1"=10' SHEET OF 187 SHEETS STA. 0+00.00 TO STA. 0+00.00

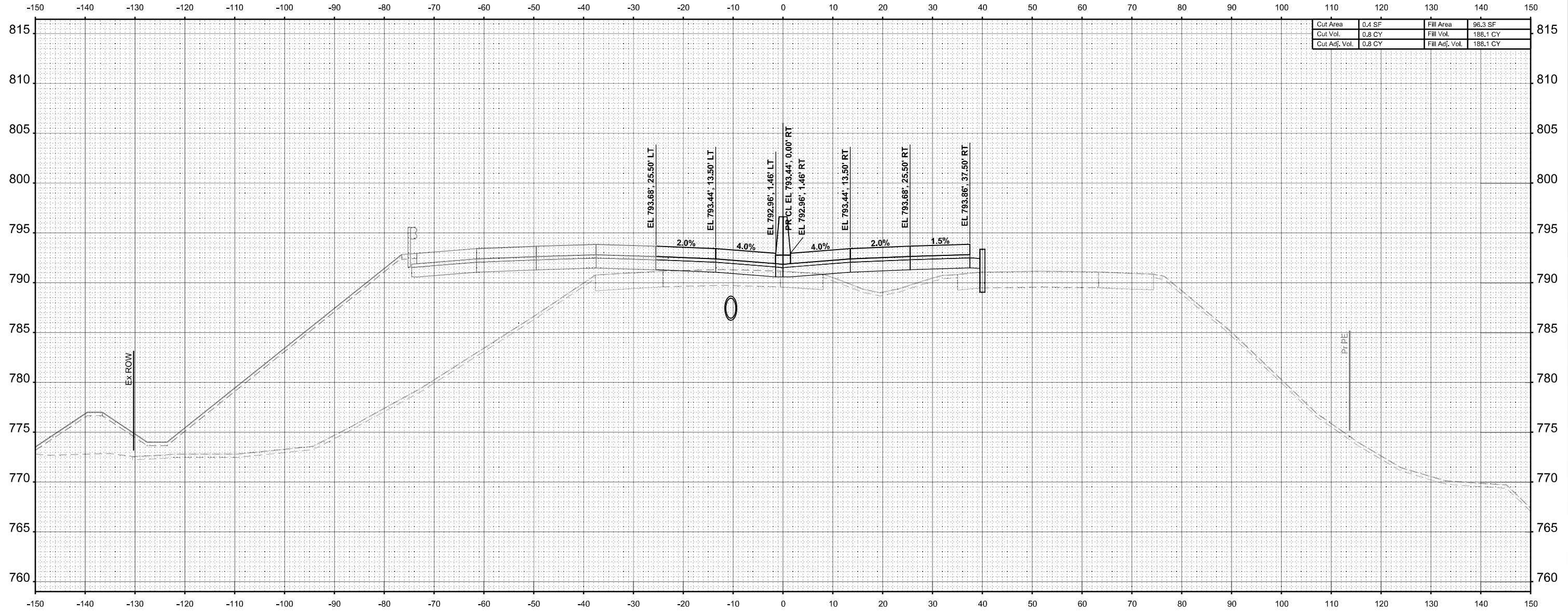
F.A.I RTE.	SECTION	COUNTY	TOTAL SHEETS	SHEET NO.
*	(201-3)R & (4-1.5)R	WINNEBAGO	1685	1324
CONTRACT NO. 64C24				
ILLINOIS FED. AID PROJECT				

* FAI ROUTE 39 (I-39) & FAP 301 (US 29) *

FINAL SURVEY	SURVEYED	BY	DATE
NOTE BOOK	PLOTTED		
NO.	TEMPLATE		
	AREAS		
	CHECKED		

ORIGINAL SURVEY	SURVEYED	BY	DATE
NOTE BOOK	PLOTTED		
	TEMPLATE		
	AREAS		
	CHECKED		

MODEL: I-39 Mainline Stage 2 - XS - 2687+00.00 (Sheet)
 FILE NAME: c:\pawson\benesch\projects\6073608\0264C24-IL-I-39-Stage-2-XS.dgn



Cut Area	0.4 SF	Fill Area	96.3 SF
Cut Vol.	0.8 CY	Fill Vol.	188.1 CY
Cut Adj. Vol.	0.8 CY	Fill Adj. Vol.	188.1 CY

STA 2687+00.00



USER NAME = agibson
 PLOT SCALE = SSCALE\$
 PLOT DATE = 2/7/2025

DESIGNED - T. VOGLER
 DRAWN - T. VOGLER
 CHECKED - J.TARDY
 DATE - 02/14/2025

REVISED -
 REVISED -
 REVISED -
 REVISED -

STATE OF ILLINOIS
 DEPARTMENT OF TRANSPORTATION

CROSS SECTIONS - I-39 SB/NB
 STAGE 2

SCALE: 1"=10' SHEET OF 187 SHEETS STA. 0+00.00 TO STA. 0+00.00

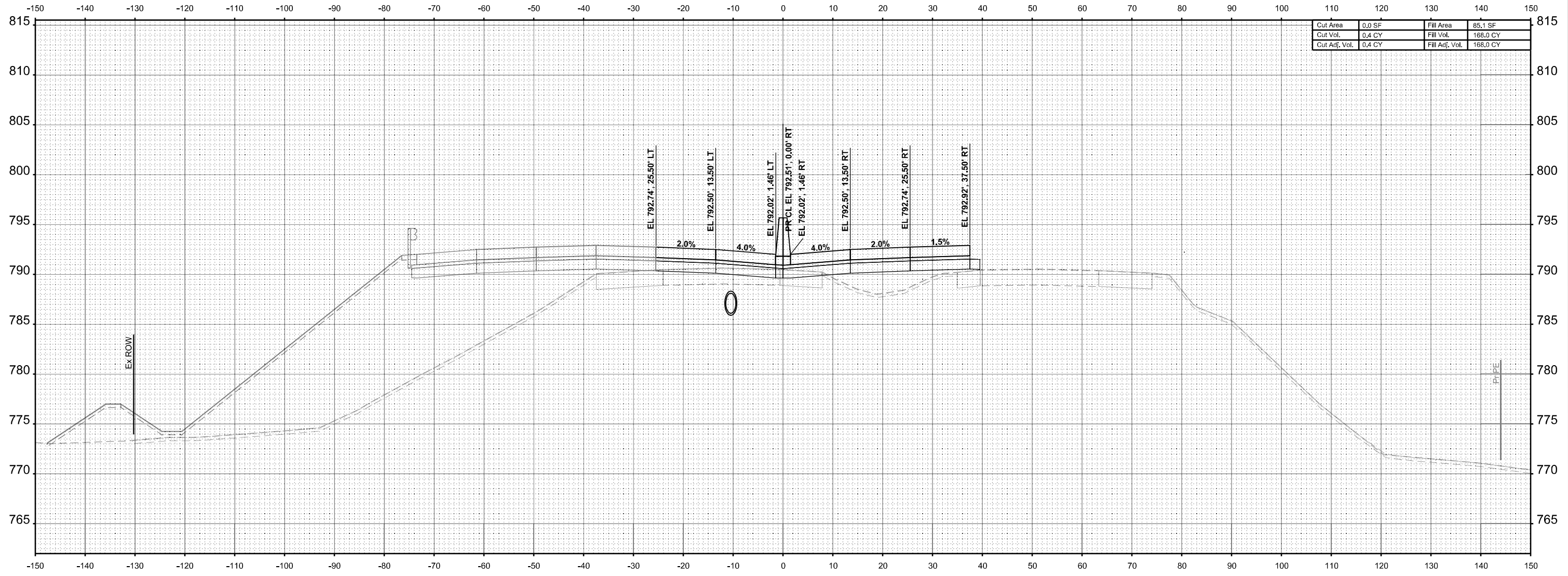
F.A.I RTE.	SECTION	COUNTY	TOTAL SHEETS	SHEET NO.
*	(201-3)R & (4-1.5)R	WINNEBAGO	1685	1325
CONTRACT NO. 64C24				
ILLINOIS FED. AID PROJECT				

* FAI ROUTE 39 (I-39) & FAP 301 (US 20) *

FINAL SURVEY	SURVEYED	BY	DATE
NOTE BOOK	PLOTTED		
NO.	TEMPLATE		
	AREAS		
	CHECKED		
	AREAS CHECKED		

ORIGINAL SURVEY	SURVEYED	BY	DATE
NOTE BOOK	PLOTTED		
	TEMPLATE		
	AREAS		
	CHECKED		
	AREAS CHECKED		

MODEL: I-39 Mainline Stage 2 - XS - 2687+50.00 (Sheet)
 FILE NAME: c:\pawson\benesch\projects\project\60173608\2687+50.00-I-39-Stage-2-XS.dgn



Cut Area	0.0 SF	Fill Area	85.1 SF
Cut Vol.	0.4 CY	Fill Vol.	168.0 CY
Cut Adj. Vol.	0.4 CY	Fill Adj. Vol.	168.0 CY

STA 2687+50.00



USER NAME =	agibson	DESIGNED -	T. VOGLER	REVISED -	
		DRAWN -	T. VOGLER	REVISED -	
PLOT SCALE =	SSCALE\$	CHECKED -	J.TARDY	REVISED -	
PLOT DATE =	2/7/2025	DATE -	02/14/2025	REVISED -	

STATE OF ILLINOIS
DEPARTMENT OF TRANSPORTATION

CROSS SECTIONS - I-39 SB/NB
STAGE 2

SCALE: 1"=10' SHEET OF 187 SHEETS STA. 0+00.00 TO STA. 0+00.00

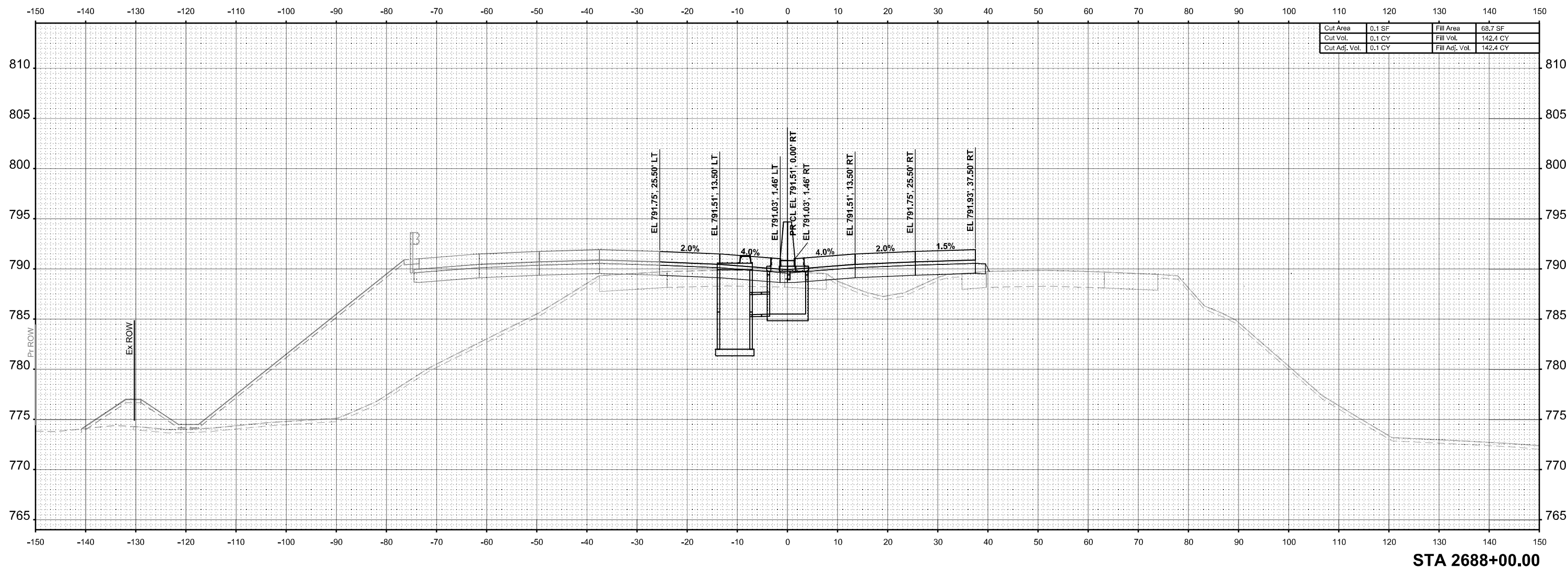
F.A.I RTE.	SECTION	COUNTY	TOTAL SHEETS	SHEET NO.
*	(201-3)R & (4-1.5)R	WINNEBAGO	1685	1326
CONTRACT NO. 64C24				
ILLINOIS FED. AID PROJECT				

* FAI ROUTE 39 (I-39) & FAP 301 (US 24) *

FINAL SURVEY	SURVEYED	BY	DATE
NOTE BOOK	PLOTTED		
NO.	TEMPLATE		
	AREAS		
	CHECKED		

ORIGINAL SURVEY	SURVEYED	BY	DATE
NOTE BOOK	PLOTTED		
	TEMPLATE		
	AREAS		
	CHECKED		

MODEL: I-39 Mainline Stage 2 - XS - 2688+00.00 (Sheet)
 FILE NAME: c:\pwworking\benesch\projects\64C24\I-39-Stage-2-XS.dgn



Cut Area	0.1 SF	Fill Area	68.7 SF
Cut Vol.	0.1 CY	Fill Vol.	142.4 CY
Cut Adj. Vol.	0.1 CY	Fill Adj. Vol.	142.4 CY

STA 2688+00.00



USER NAME =	agibson	DESIGNED -	T. VOGLER	REVISED -	
		DRAWN -	T. VOGLER	REVISED -	
PLOT SCALE =	SSCALE\$	CHECKED -	J.TARDY	REVISED -	
PLOT DATE =	2/7/2025	DATE -	02/14/2025	REVISED -	

STATE OF ILLINOIS
DEPARTMENT OF TRANSPORTATION

CROSS SECTIONS - I-39 SB/NB
STAGE 2

SCALE: 1"=10'	SHEET	OF 187 SHEETS	STA. 0+00.00	TO STA. 0+00.00
---------------	-------	---------------	--------------	-----------------

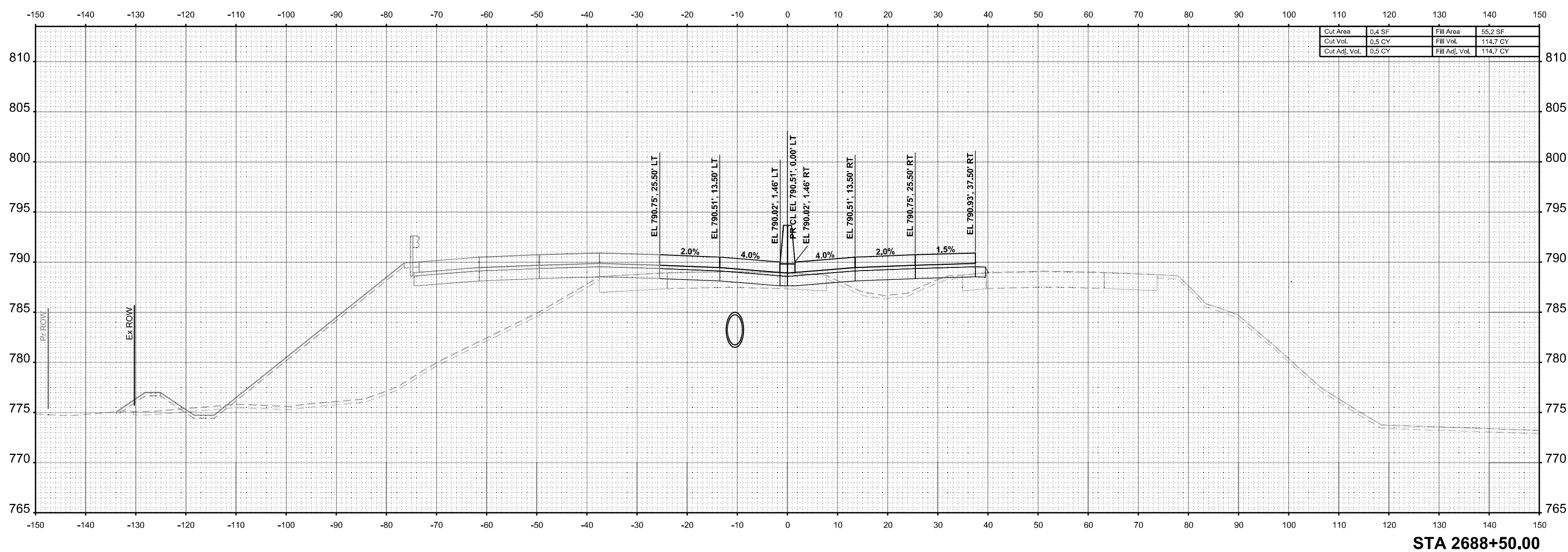
F.A.I RTE.	SECTION	COUNTY	TOTAL SHEETS	SHEET NO.
*	(201-3)R & (4-1.5)R	WINNEBAGO	1685	1327
CONTRACT NO. 64C24				

* FAI ROUTE 39 (I-39) & FAP 301 (US 20) *

FINAL SURVEY	SURVEYED	BY	DATE
NOTE BOOK	PLOTTED		
NO.	TEMPLATE		
	AREAS		
	CHECKED		

ORIGINAL SURVEY	SURVEYED	BY	DATE
NOTE BOOK	PLOTTED		
	TEMPLATE		
	AREAS		
	CHECKED		

MODEL: I-39 Mainline Stage 2 - XS - 2688+50.00 (Sheet)
 FILE NAME: c:\pawson\benesch\projects\64C24\I-39-Stage-2-XS.dgn



Cut Area	0.4 SF	Fill Area	55.2 SF
Cut Vol.	0.5 CY	Fill Vol.	114.7 CY
Cut Adj. Vol.	0.5 CY	Fill Adj. Vol.	114.7 CY

STA 2688+50.00



USER NAME =	agibson	DESIGNED -	T. VOGLER	REVISED -	
		DRAWN -	T. VOGLER	REVISED -	
PLOT SCALE =	SSCALE\$	CHECKED -	J.TARDY	REVISED -	
PLOT DATE =	2/7/2025	DATE -	02/14/2025	REVISED -	

STATE OF ILLINOIS
DEPARTMENT OF TRANSPORTATION

CROSS SECTIONS - I-39 SB/NB
STAGE 2

SCALE: 1"=10'	SHEET	OF 187 SHEETS	STA. 0+00.00	TO STA. 0+00.00
---------------	-------	---------------	--------------	-----------------

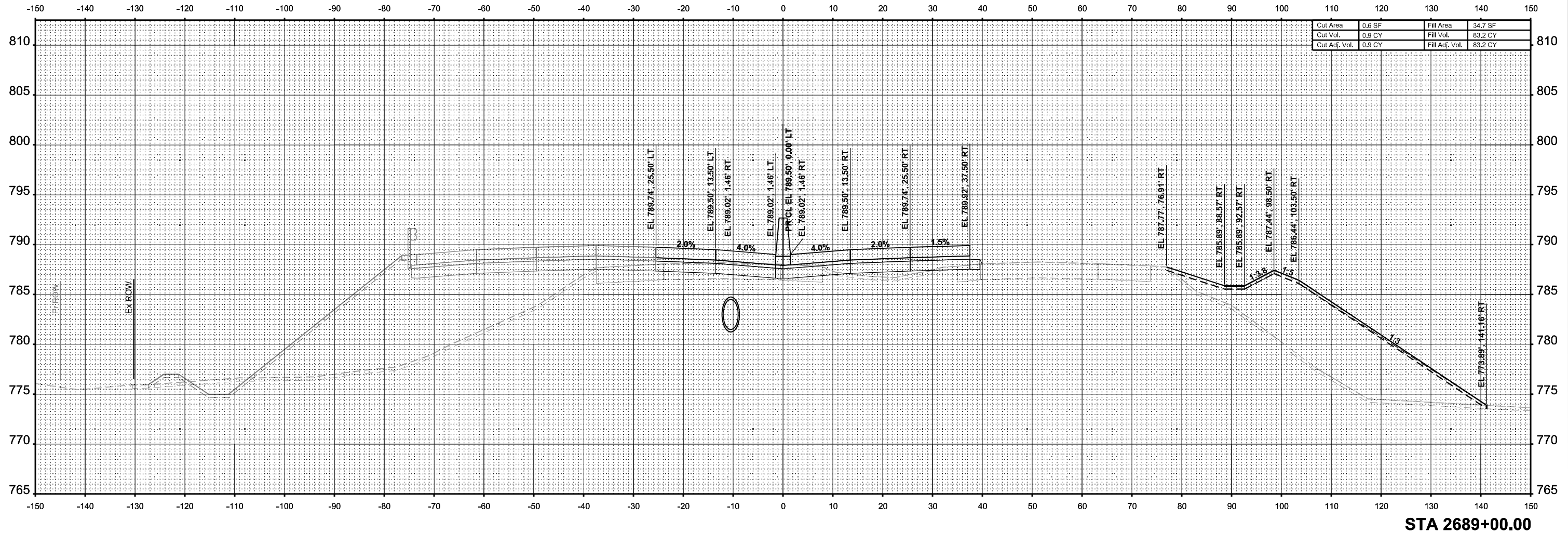
F.A.I. RTE.	SECTION	COUNTY	TOTAL SHEETS	SHEET NO.
*	(201-3)R & (4-1.5)R	WINNEBAGO	1685	1328
CONTRACT NO. 64C24				
ILLINOIS FED. AID PROJECT				

* FAI ROUTE 39 (I-39) & FAP 301 (US 20) *

FINAL SURVEY	SURVEYED	BY	DATE
NOTE BOOK	PLOTTED		
NO.	TEMPLATE		
	AREAS		
	CHECKED		

ORIGINAL SURVEY	SURVEYED	BY	DATE
NOTE BOOK	PLOTTED		
	TEMPLATE		
	AREAS		
	CHECKED		

MODEL: I-39 Mainline Stage 2 - XS - 2689+00.00 (Sheet)
 FILE NAME: c:\pawson\benesch\projects\project60173608\I264C24\I-39-Stage-2-XS.dgn



Cut Area	0.6 SF	Fill Area	34.7 SF
Cut Vol.	0.9 CY	Fill Vol.	83.2 CY
Cut Adj. Vol.	0.9 CY	Fill Adj. Vol.	83.2 CY

STA 2689+00.00



USER NAME = agibson
 PLOT SCALE = SSCALE\$
 PLOT DATE = 2/7/2025

DESIGNED - T. VOGLER
 DRAWN - T. VOGLER
 CHECKED - J.TARDY
 DATE - 02/14/2025

REVISED -
 REVISED -
 REVISED -
 REVISED -

STATE OF ILLINOIS
 DEPARTMENT OF TRANSPORTATION

CROSS SECTIONS - I-39 SB/NB
 STAGE 2

SCALE: 1"=10' SHEET OF 187 SHEETS STA. 0+00.00 TO STA. 0+00.00

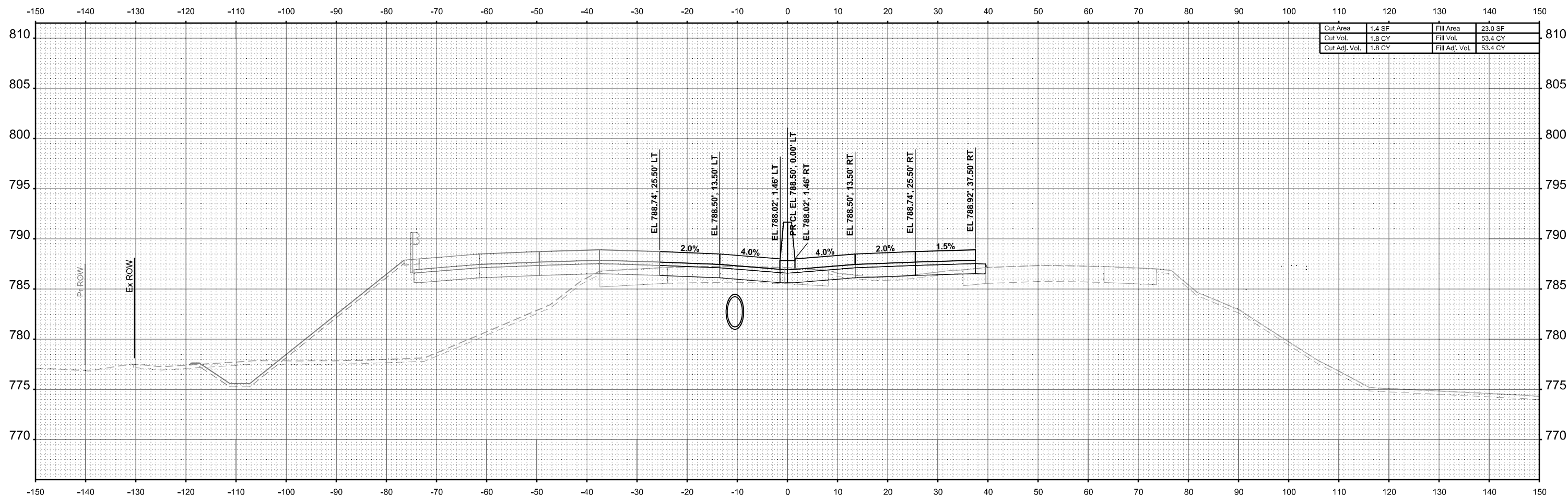
F.A.I. RTE.	SECTION	COUNTY	TOTAL SHEETS	SHEET NO.
*	(201-3)R & (4-1.5)R	WINNEBAGO	1685	1329
CONTRACT NO. 64C24				
ILLINOIS FED. AID PROJECT				

* FAI ROUTE 39 (I-39) & FAP 301 (US 20)

FINAL SURVEY	SURVEYED	BY	DATE
NOTE BOOK	PLOTTED		
NO.	AREAS CHECKED		

ORIGINAL SURVEY	SURVEYED	BY	DATE
NOTE BOOK	PLOTTED		
	AREAS CHECKED		

MODEL: L:39 Mainline Stage 2 - XS - 2689+50.00 (Sheet)
 FILE NAME: c:\pwworkspace\benesch\projects\64C24\I-39-Stage-2-XS.dgn



STA 2689+50.00



USER NAME = agibson
 PLOT SCALE = SSCALE\$
 PLOT DATE = 2/7/2025

DESIGNED - T. VOGLER
 DRAWN - T. VOGLER
 CHECKED - J.TARDY
 DATE - 02/14/2025

REVISED -
 REVISED -
 REVISED -
 REVISED -

STATE OF ILLINOIS
 DEPARTMENT OF TRANSPORTATION

CROSS SECTIONS - I-39 SB/NB
 STAGE 2

SCALE: 1"=10' SHEET OF 187 SHEETS STA. 0+00.00 TO STA. 0+00.00

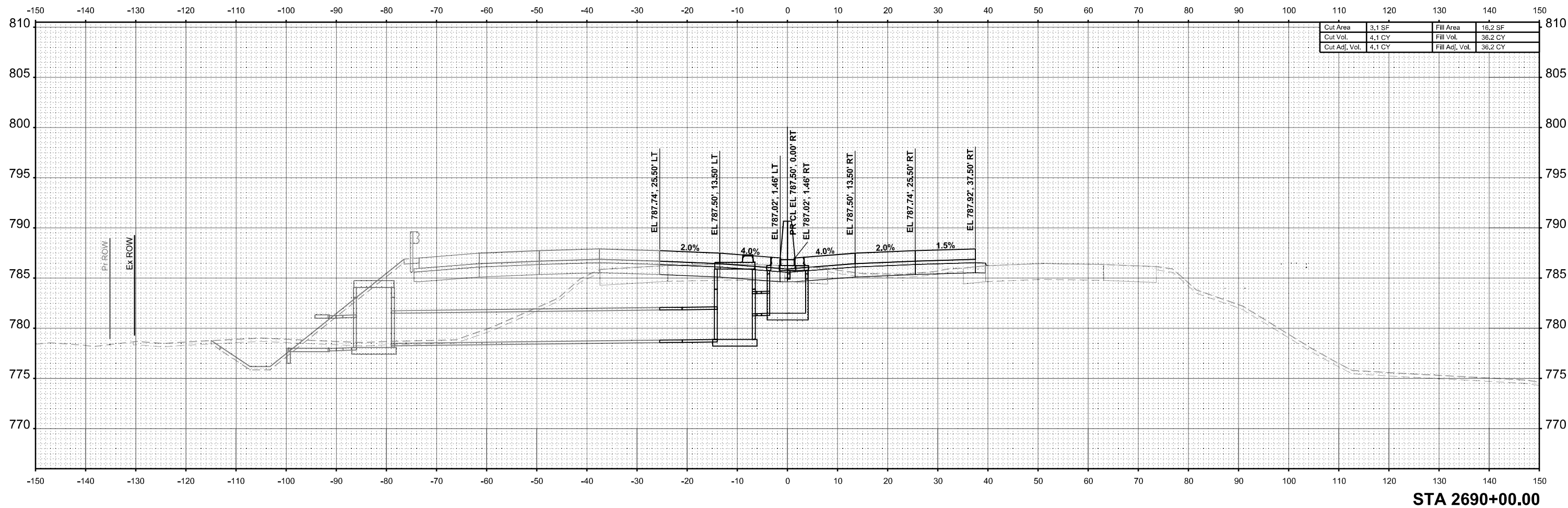
F.A.I RTE.	SECTION	COUNTY	TOTAL SHEETS	SHEET NO.
*	(201-3)R & (4-1.5)R	WINNEBAGO	1685	1330
CONTRACT NO. 64C24				

* FAI ROUTE 39 (I-39) & FAP 301 (US 20)

FINAL SURVEY	SURVEYED	BY	DATE
NOTE BOOK	PLOTTED		
NO.	TEMPLATE		
	AREAS		
	CHECKED		

ORIGINAL SURVEY	SURVEYED	BY	DATE
NOTE BOOK	PLOTTED		
	TEMPLATE		
	AREAS		
	CHECKED		

MODEL: I-39 Mainline Stage 2 - XS - 2690+00.00 (Sheet)
 FILE NAME: c:\pwworking\benesch\projects\64C24\I-39-Stage-2-XS.dgn



STA 2690+00.00



USER NAME = agibson
 PLOT SCALE = SSCALE\$
 PLOT DATE = 2/7/2025

DESIGNED - T. VOGLER
 DRAWN - T. VOGLER
 CHECKED - J.TARDY
 DATE - 02/14/2025

REVISED -
 REVISED -
 REVISED -
 REVISED -

STATE OF ILLINOIS
 DEPARTMENT OF TRANSPORTATION

CROSS SECTIONS - I-39 SB/NB
 STAGE 2

SCALE: 1"=10'
 SHEET OF 187 SHEETS
 STA. 0+00.00 TO STA. 0+00.00

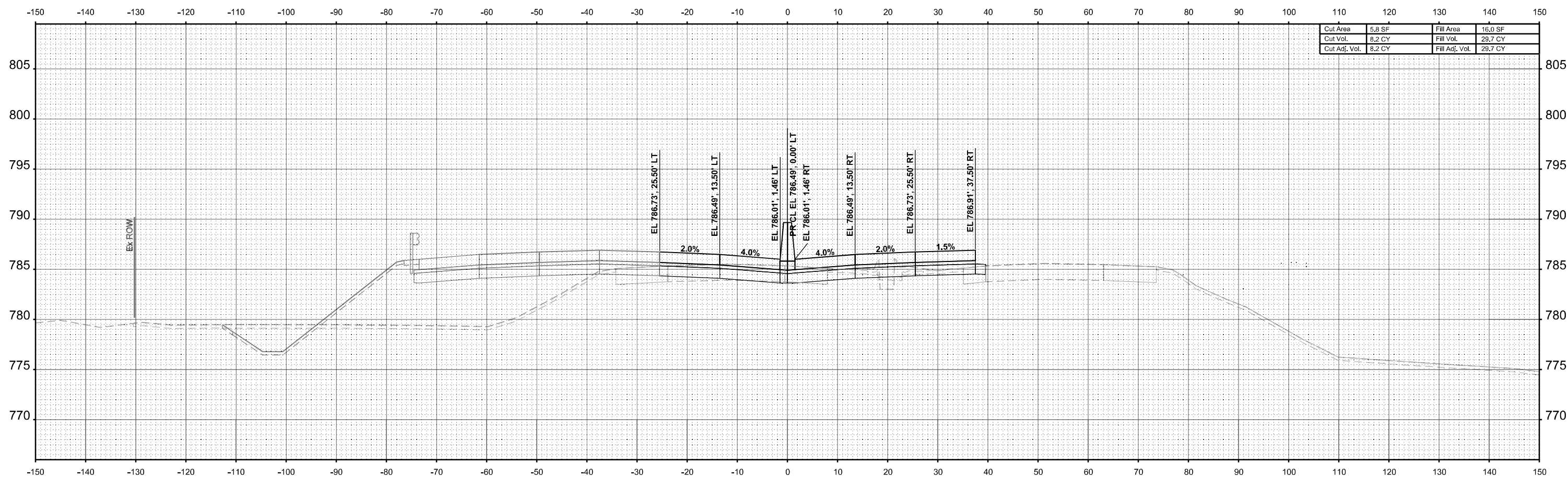
F.A.I RTE.	SECTION	COUNTY	TOTAL SHEETS	SHEET NO.
*	(201-3)R & (4-1.5)R	WINNEBAGO	1685	1331
CONTRACT NO. 64C24				
ILLINOIS FED. AID PROJECT				

* FAI ROUTE 39 (I-39) & FAP 301 (US 20)

FINAL SURVEY	SURVEYED	BY	DATE
NOTE BOOK	PLOTTED		
NO.	TEMPLATE		
	AREAS		
	CHECKED		

ORIGINAL SURVEY	SURVEYED	BY	DATE
NOTE BOOK	PLOTTED		
	TEMPLATE		
	AREAS		
	CHECKED		

MODEL: I-39 Mainline Stage 2 - XS - 2690+50.00 (Sheet)
 FILE NAME: c:\pwworking\benesch\projects\project\60173608\2690+50.00-I-39-Stage-2-XS.dgn



Cut Area	5.8 SF	Fill Area	16.0 SF
Cut Vol.	8.2 CY	Fill Vol.	29.7 CY
Cut Adj. Vol.	8.2 CY	Fill Adj. Vol.	29.7 CY

STA 2690+50.00



USER NAME = agibson	DESIGNED - T. VOGLER	REVISED -
	DRAWN - T. VOGLER	REVISED -
PLOT SCALE = SSCALE\$	CHECKED - J.TARDY	REVISED -
PLOT DATE = 2/7/2025	DATE - 02/14/2025	REVISED -

STATE OF ILLINOIS
 DEPARTMENT OF TRANSPORTATION

CROSS SECTIONS - I-39 SB/NB
 STAGE 2

SCALE: 1"=10'	SHEET OF 187 SHEETS	STA. 0+00.00	TO STA. 0+00.00
---------------	---------------------	--------------	-----------------

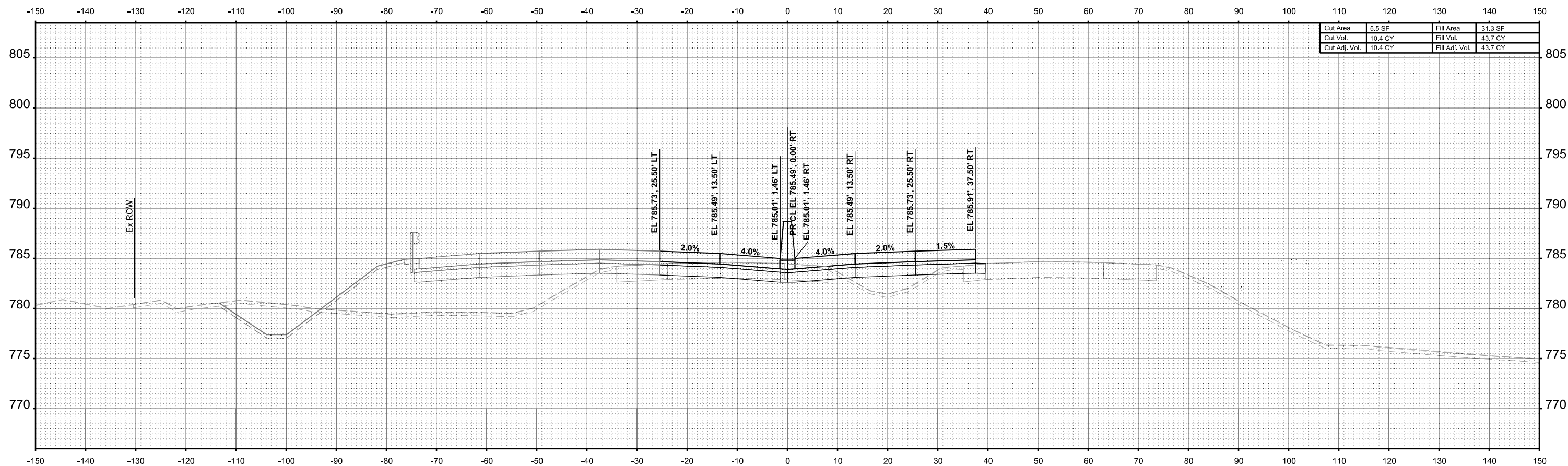
F.A.I RTE.	SECTION	COUNTY	TOTAL SHEETS	SHEET NO.
*	(201-3)R & (4-1.5)R	WINNEBAGO	1685	1332
CONTRACT NO. 64C24				
ILLINOIS FED. AID PROJECT				

* FAI ROUTE 39 (I-39) & FAP 301 (US 20) *

FINAL SURVEY	SURVEYED	BY	DATE
NOTE BOOK	PLOTTED		
NO.	TEMPLATE		
	AREAS		
	CHECKED		

ORIGINAL SURVEY	SURVEYED	BY	DATE
NOTE BOOK	PLOTTED		
	TEMPLATE		
	AREAS		
	CHECKED		

MODEL: I-39 Mainline Stage 2 - XS - 2691+00.00 (Sheet)
 FILE NAME: c:\pwworking\benesch\projects\project\64C24\I-39-Stage-2-XS.dgn



Cut Area	5.5 SF	Fill Area	31.3 SF
Cut Vol.	10.4 CY	Fill Vol.	43.7 CY
Cut Adj. Vol.	10.4 CY	Fill Adj. Vol.	43.7 CY

STA 2691+00.00



USER NAME =	agibson	DESIGNED -	T. VOGLER	REVISED -	
		DRAWN -	T. VOGLER	REVISED -	
PLOT SCALE =	SSCALE\$	CHECKED -	J.TARDY	REVISED -	
PLOT DATE =	2/7/2025	DATE -	02/14/2025	REVISED -	

STATE OF ILLINOIS
 DEPARTMENT OF TRANSPORTATION

CROSS SECTIONS - I-39 SB/NB
 STAGE 2

SCALE: 1"=10'	SHEET	OF 187 SHEETS	STA. 0+00.00	TO STA. 0+00.00
---------------	-------	---------------	--------------	-----------------

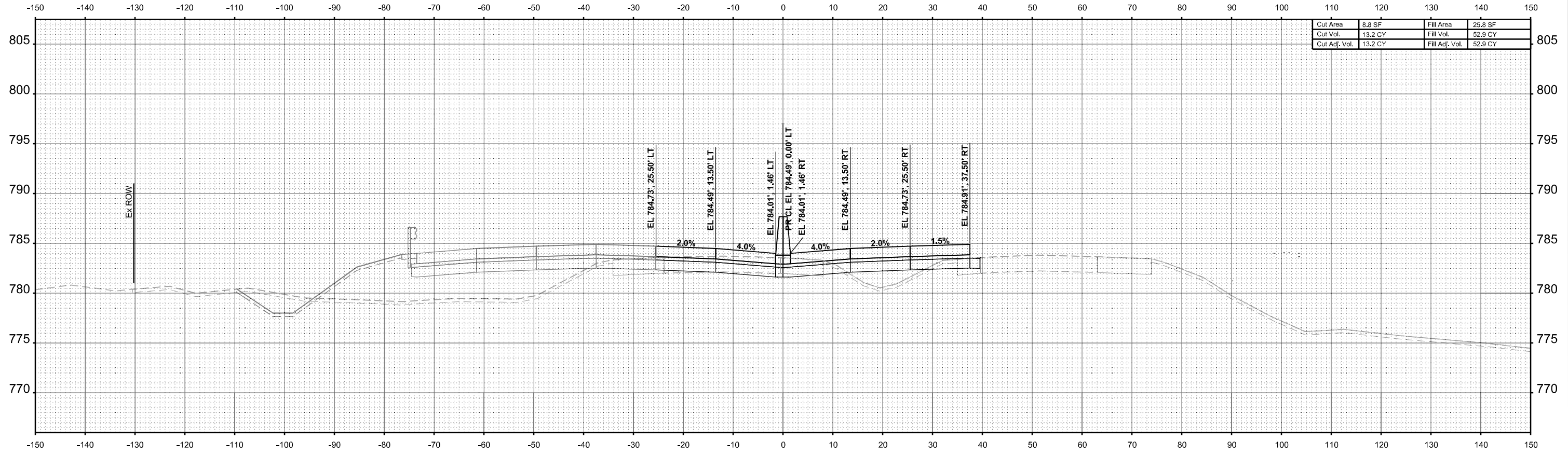
F.A.I RTE.	SECTION	COUNTY	TOTAL SHEETS	SHEET NO.
*	(201-3)R & (4-1.5)R	WINNEBAGO	1685	1333
CONTRACT NO. 64C24				
ILLINOIS FED. AID PROJECT				

* FAI ROUTE 39 (I-39) & FAP 301 (US 20) *

FINAL SURVEY	SURVEYED	BY	DATE
NOTE BOOK	PLOTTED		
NO.	TEMPLATE		
	AREAS		
	CHECKED		

ORIGINAL SURVEY	SURVEYED	BY	DATE
NOTE BOOK	PLOTTED		
	TEMPLATE		
	AREAS		
	CHECKED		

MODEL: I-39 Mainline Stage 2 - XS - 2691+50.00 (Sheet)
 FILE NAME: c:\pawson\benesch\projects\project\2691+50.00\I-39-Stage-2-XS.dgn



Cut Area	8.8 SF	Fill Area	25.8 SF
Cut Vol.	13.2 CY	Fill Vol.	52.9 CY
Cut Adj. Vol.	13.2 CY	Fill Adj. Vol.	52.9 CY

STA 2691+50.00



USER NAME =	agibson	DESIGNED -	T. VOGLER	REVISED -	
		DRAWN -	T. VOGLER	REVISED -	
PLOT SCALE =	SSCALE\$	CHECKED -	J.TARDY	REVISED -	
PLOT DATE =	2/7/2025	DATE -	02/14/2025	REVISED -	

STATE OF ILLINOIS
DEPARTMENT OF TRANSPORTATION

CROSS SECTIONS - I-39 SB/NB
STAGE 2

SCALE: 1"=10' SHEET OF 187 SHEETS STA. 0+00.00 TO STA. 0+00.00

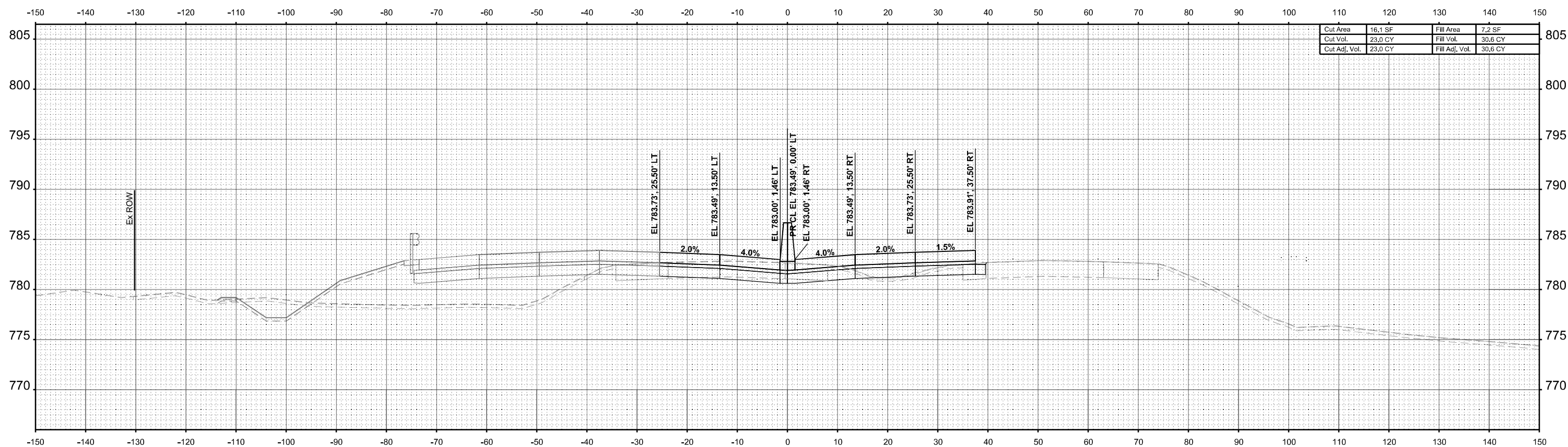
F.A.I RTE.	SECTION	COUNTY	TOTAL SHEETS	SHEET NO.
*	(201-3)R & (4-1.5)R	WINNEBAGO	1685	1334
CONTRACT NO. 64C24				
ILLINOIS FED. AID PROJECT				

* FAI ROUTE 39 (I-39) & FAP 301 (US 20) *

FINAL SURVEY	SURVEYED	BY	DATE
NOTE BOOK	PLOTTED		
NO.	TEMPLATE		
	AREAS		
	CHECKED		

ORIGINAL SURVEY	SURVEYED	BY	DATE
NOTE BOOK	PLOTTED		
	TEMPLATE		
	AREAS		
	CHECKED		

MODEL: I-39 Mainline Stage 2 - XS - 2692+00.00 (Sheet)
 FILE NAME: c:\pwworking\benesch\projects\2017\64C24\I-39-Stage-2-XS.dgn



Cut Area	16.1 SF	Fill Area	7.2 SF
Cut Vol.	23.0 CY	Fill Vol.	30.6 CY
Cut Adj. Vol.	23.0 CY	Fill Adj. Vol.	30.6 CY

STA 2692+00.00



USER NAME = agibson
 PLOT SCALE = SSCALE\$
 PLOT DATE = 2/7/2025

DESIGNED - T. VOGLER
 DRAWN - T. VOGLER
 CHECKED - J.TARDY
 DATE - 02/14/2025

REVISED -
 REVISED -
 REVISED -
 REVISED -

STATE OF ILLINOIS
 DEPARTMENT OF TRANSPORTATION

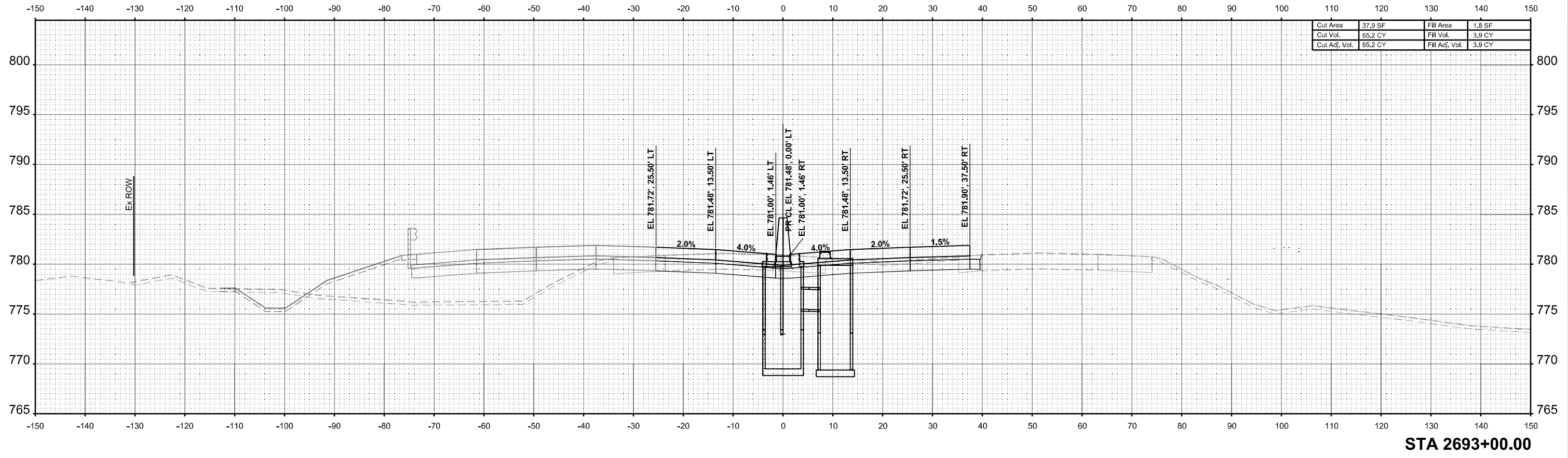
CROSS SECTIONS - I-39 SB/NB
 STAGE 2

SCALE: 1"=10'
 SHEET OF 187 SHEETS
 STA. 0+00.00 TO STA. 0+00.00

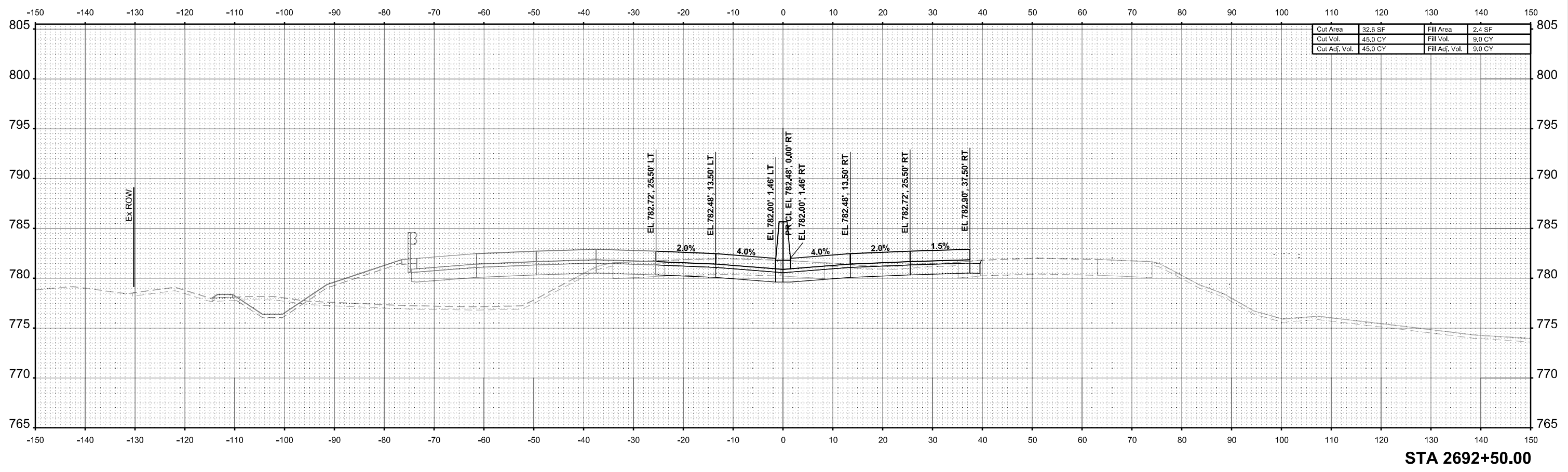
F.A.I. RTE.	SECTION	COUNTY	TOTAL SHEETS	SHEET NO.
*	(201-3)R & (4-1.5)R	WINNEBAGO	1685	1335
CONTRACT NO. 64C24				
ILLINOIS FED. AID PROJECT				

* FAI ROUTE 39 (I-39) & FAP 301 (US 20) *

BY	DATE
FINAL SURVEY	SURVEYED
NOTE BOOK	PLOTTED
NO.	AREAS CHECKED



BY	DATE
ORIGINAL SURVEY	SURVEYED
NOTE BOOK	PLOTTED
	AREAS CHECKED



MODEL: L39 Mainline Stage 2 - XS - 2692+50.00.dgn
 FILE NAME: c:\pawson\benesch\projects\stage2\2692+50\XS-Stage-2-XS.dgn



USER NAME	= agibson	DESIGNED	- T. VOGLER	REVISED	-
		DRAWN	- T. VOGLER	REVISED	-
PLOT SCALE	= SSCALE\$	CHECKED	- J.TARDY	REVISED	-
PLOT DATE	= 2/7/2025	DATE	- 02/14/2025	REVISED	-

STATE OF ILLINOIS
DEPARTMENT OF TRANSPORTATION

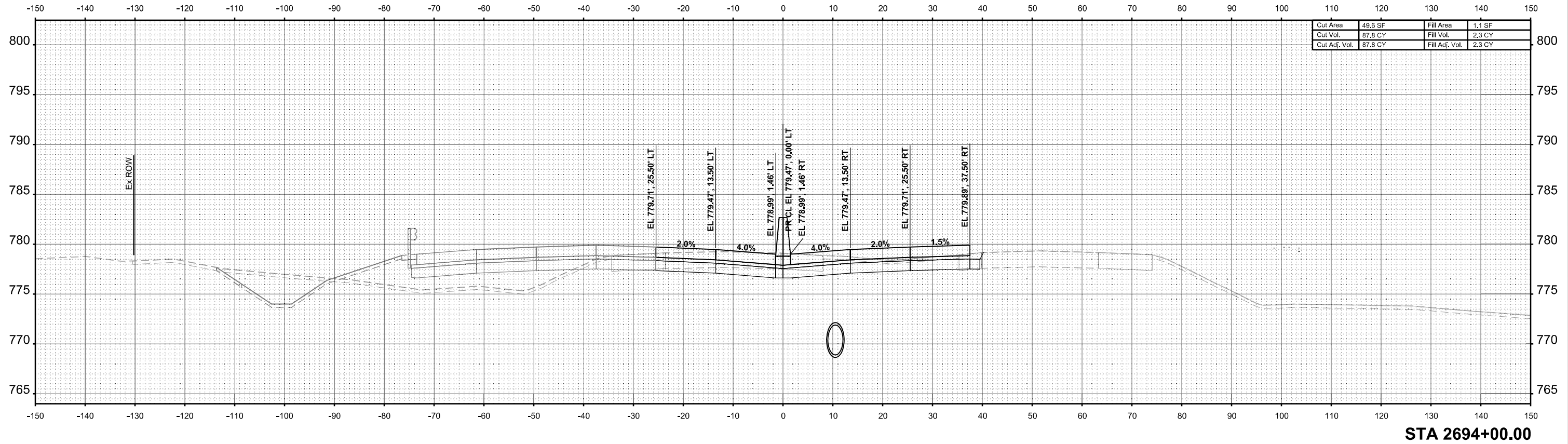
CROSS SECTIONS - I-39 SB/NB
STAGE 2

SCALE: 1"=10' SHEET OF 187 SHEETS STA. 0+00.00 TO STA. 0+00.00

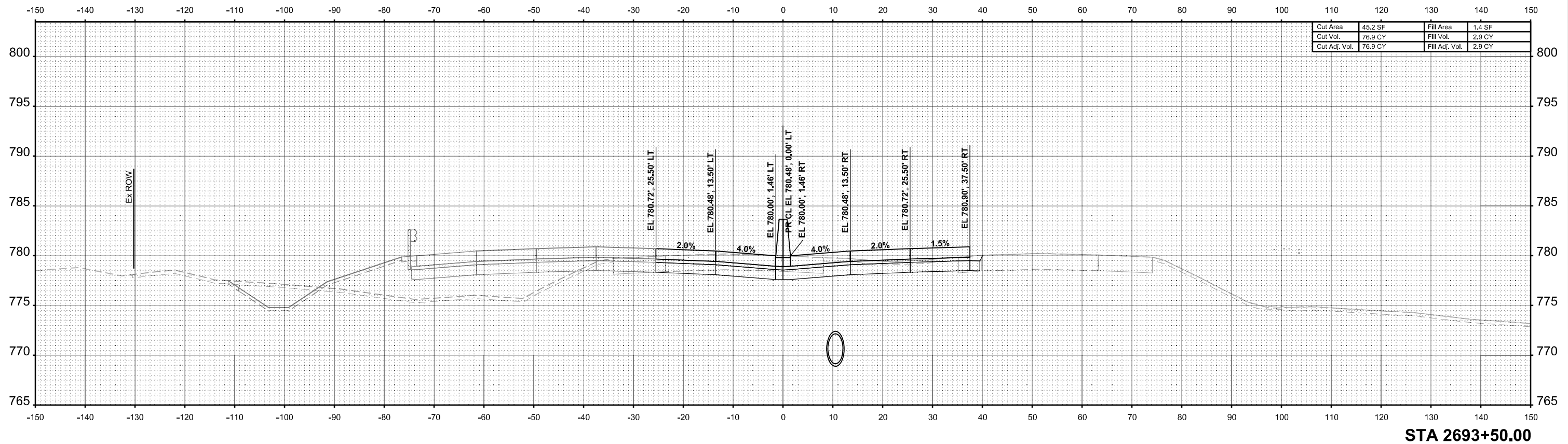
F.A.I RTE.	SECTION	COUNTY	TOTAL SHEETS	SHEET NO.
*	(201-3)R & (4-1.5)R	WINNEBAGO	1685	1336
CONTRACT NO. 64C24				
ILLINOIS FED. AID PROJECT				

* FAI ROUTE 39 (I-39) & FAP 301 (US 20) *

BY	DATE
FINAL SURVEY	SURVEYED
NOTE BOOK	PLOTTED
NO.	TEMPLATE
	AREAS
	CHECKED



BY	DATE
ORIGINAL SURVEY	SURVEYED
NOTE BOOK	PLOTTED
NO.	TEMPLATE
	AREAS
	CHECKED



MODEL: I-39 Mainline Stage 2 - XS - 2693+50.00 (Sheet)
 FILE NAME: c:\pwworking\benesch_projects\projects\01736081\2694\24-ML-I-39-Stage-2-XS.dgn



USER NAME	= agibson	DESIGNED	- T. VOGLER	REVISED	-
		DRAWN	- T. VOGLER	REVISED	-
PLOT SCALE	= SSCALE\$	CHECKED	- J.TARDY	REVISED	-
PLOT DATE	= 2/7/2025	DATE	- 02/14/2025	REVISED	-

**STATE OF ILLINOIS
DEPARTMENT OF TRANSPORTATION**

**CROSS SECTIONS - I-39 SB/NB
STAGE 2**

SCALE: 1"=10' SHEET OF 187 SHEETS STA. 0+00.00 TO STA. 0+00.00

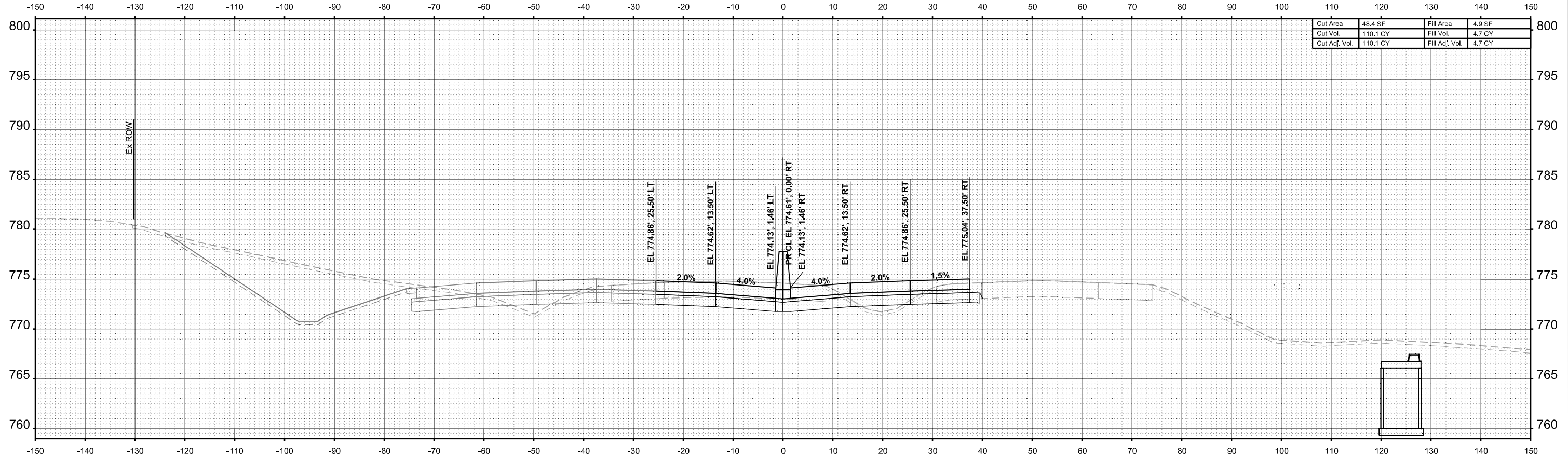
F.A.I RTE.	SECTION	COUNTY	TOTAL SHEETS	SHEET NO.
*	(201-3)R & (4-1.5)R	WINNEBAGO	1685	1337
CONTRACT NO. 64C24				
ILLINOIS FED. AID PROJECT				

* FAI ROUTE 39 (I-39) & FAP 301 (US 20) *

FINAL SURVEY	SURVEYED	BY	DATE
NOTE BOOK	PLOTTED		
NO.	TEMPLATE		
	AREAS CHECKED		
	AREAS CHECKED		

ORIGINAL SURVEY	SURVEYED	BY	DATE
NOTE BOOK	PLOTTED		
	TEMPLATE		
	AREAS CHECKED		
	AREAS CHECKED		

MODEL: I-39 Mainline Stage 2 - XS - 2696+50.00 (Sheet)
 FILE NAME: c:\pawson\benesch\projects\project3073808\2696C24-ML-I-39-Stage-2-XS.dgn



STA 2696+50.00



USER NAME = agibson
 PLOT SCALE = SSCALE\$
 PLOT DATE = 2/7/2025

DESIGNED - T. VOGLER
 DRAWN - T. VOGLER
 CHECKED - J.TARDY
 DATE - 02/14/2025

REVISED -
 REVISED -
 REVISED -
 REVISED -

STATE OF ILLINOIS
 DEPARTMENT OF TRANSPORTATION

CROSS SECTIONS - I-39 SB/NB
 STAGE 2

SCALE: 1"=10' SHEET OF 187 SHEETS STA. 0+00.00 TO STA. 0+00.00

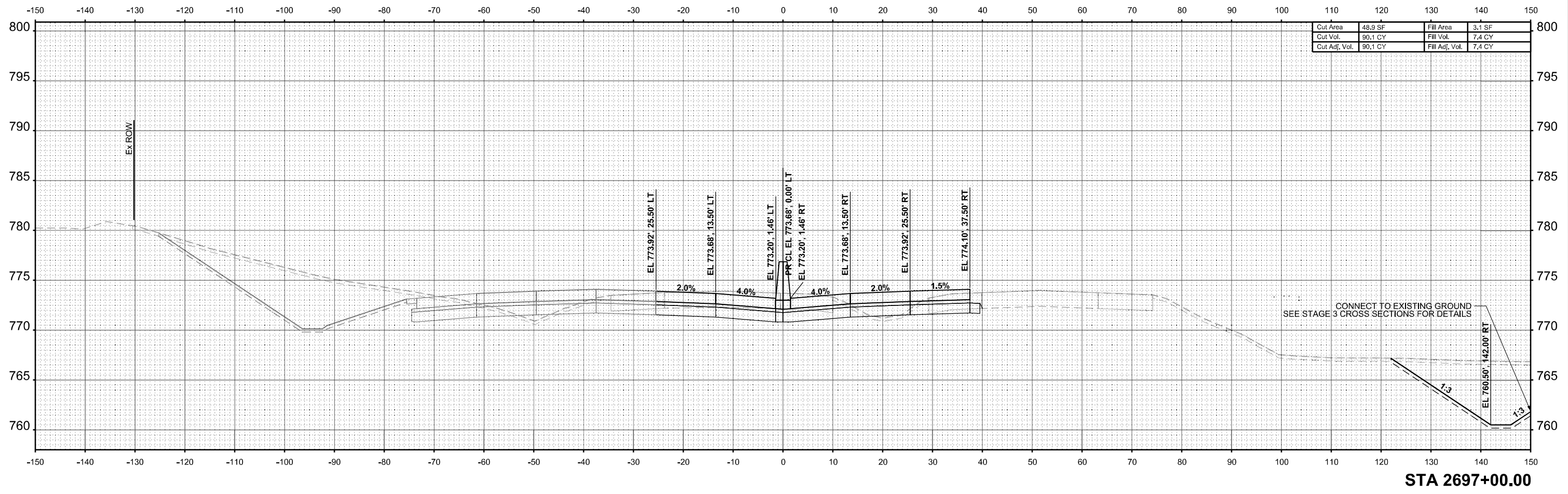
F.A.I RTE.	SECTION	COUNTY	TOTAL SHEETS	SHEET NO.
*	(201-3)R & (4-1.5)R	WINNEBAGO	1685	1340
CONTRACT NO. 64C24				
ILLINOIS FED. AID PROJECT				

* FAI ROUTE 39 (I-39) & FAP 301 (US 20) *

DATE	
BY	
SURVEYED	
PLOTTED	
TEMPLATE	
AREAS	
CHECKED	
AREAS CHECKED	
NO.	

DATE	
BY	
SURVEYED	
PLOTTED	
TEMPLATE	
AREAS	
CHECKED	
AREAS CHECKED	
NO.	

MODEL: I-39 Mainline Stage 2 - XS - 2697+00.00 (Sheet)
 FILE NAME: c:\pwworking\benesch\projects\project\stage2\I-39-Stage-2-XS.dgn



STA 2697+00.00



USER NAME =	agibson	DESIGNED -	T. VOGLER	REVISED -	
		DRAWN -	T. VOGLER	REVISED -	
PLOT SCALE =	SSCALE\$	CHECKED -	J.TARDY	REVISED -	
PLOT DATE =	2/7/2025	DATE -	02/14/2025	REVISED -	

STATE OF ILLINOIS
DEPARTMENT OF TRANSPORTATION

CROSS SECTIONS - I-39 SB/NB
STAGE 2

SCALE: 1"=10' SHEET OF 187 SHEETS STA. 0+00.00 TO STA. 0+00.00

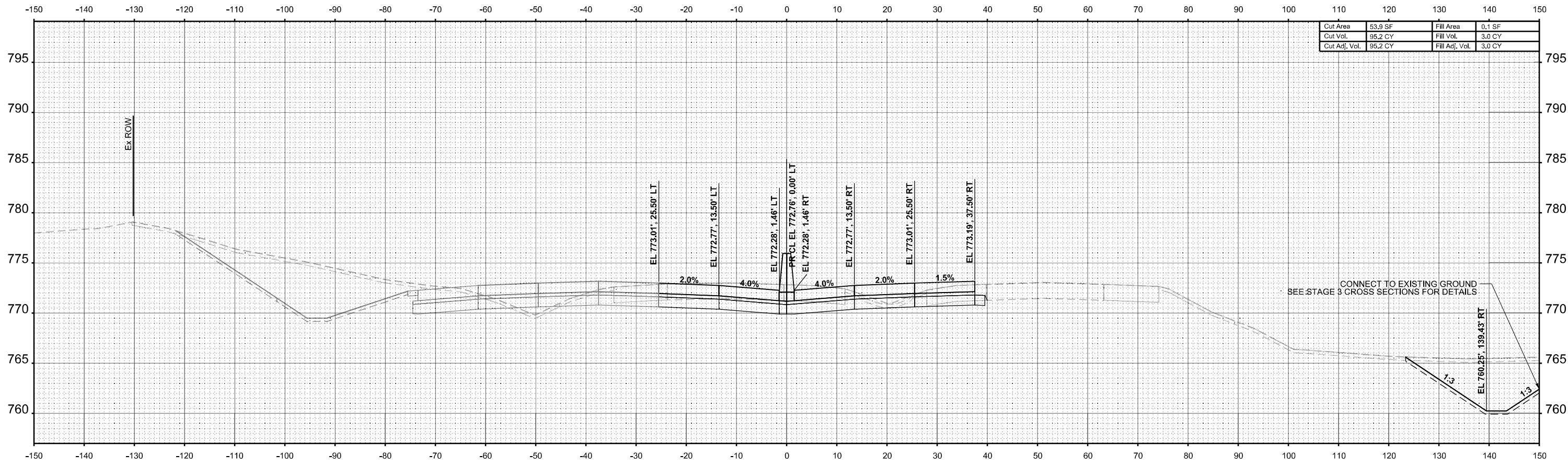
F.A.I RTE.	SECTION	COUNTY	TOTAL SHEETS	SHEET NO.
*	(201-3)R & (4-1.5)R	WINNEBAGO	1685	1341
CONTRACT NO. 64C24				
ILLINOIS FED. AID PROJECT				

* FAI ROUTE 39 (I-39) & FAP 301 (US 20) *

DATE	
BY	
SURVEYED	
PLOTTED	
TEMPLATE	
AREAS	
CHECKED	
NO.	

DATE	
BY	
SURVEYED	
PLOTTED	
TEMPLATE	
AREAS	
CHECKED	
NO.	

MODEL: I-39 Mainline Stage 2 - XS - 2697+50.00 (Sheet)
 FILE NAME: c:\pawson\benesch\projects\stage2\I-39-Stage-2-XS.dgn



Cut Area	53.9 SF	Fill Area	0.1 SF
Cut Vol.	95.2 CY	Fill Vol.	3.0 CY
Cut Adj. Vol.	95.2 CY	Fill Adj. Vol.	3.0 CY

STA 2697+50.00



USER NAME =	agibson	DESIGNED -	T. VOGLER	REVISED -	
		DRAWN -	T. VOGLER	REVISED -	
PLOT SCALE =	SSCALE\$	CHECKED -	J.TARDY	REVISED -	
PLOT DATE =	2/7/2025	DATE -	02/14/2025	REVISED -	

STATE OF ILLINOIS
DEPARTMENT OF TRANSPORTATION

CROSS SECTIONS - I-39 SB/NB
STAGE 2

SCALE: 1"=10' SHEET OF 187 SHEETS STA. 0+00.00 TO STA. 0+00.00

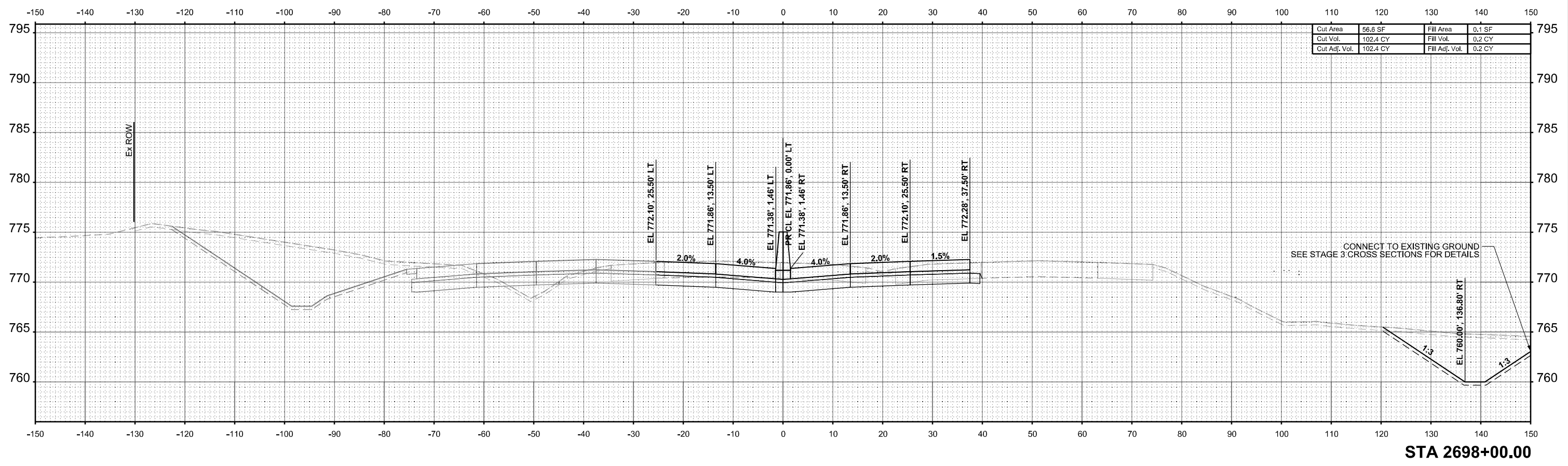
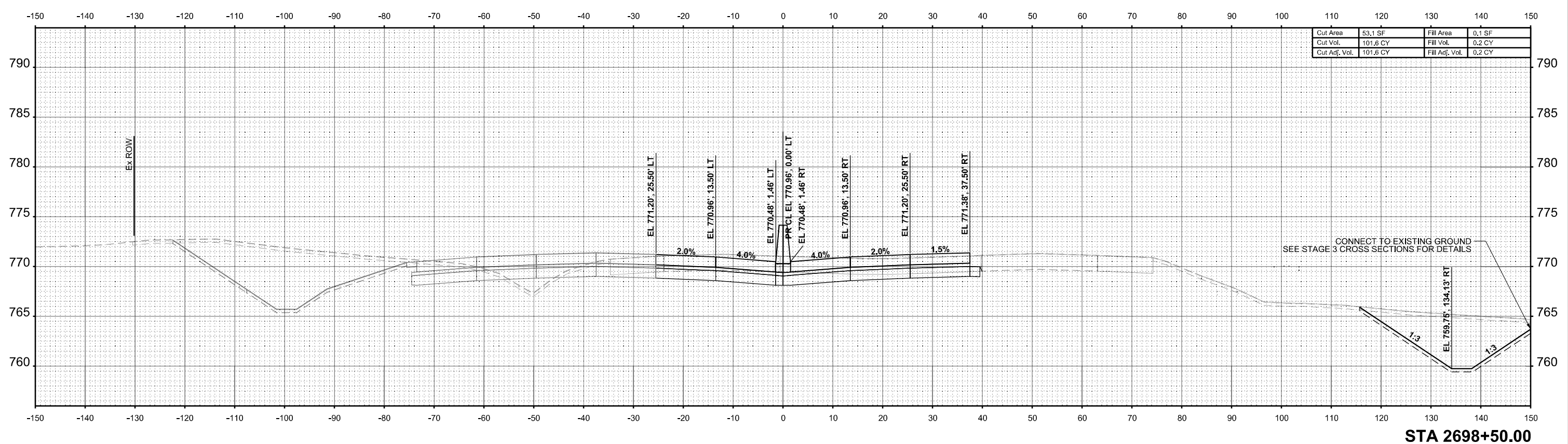
F.A.I	SECTION	COUNTY	TOTAL SHEETS	SHEET NO.
RTE.	(201-3)R & (4-1.5)R	WINNEBAGO	1685	1342
	CONTRACT NO. 64C24			

* FAI ROUTE 39 (I-39) & FAP 301 (US 20) *

FINAL SURVEY	SURVEYED	BY	DATE
NOTE BOOK	PLOTTED		
AREAS CHECKED	TEMPLATE		
NO.	AREAS CHECKED		

ORIGINAL SURVEY	SURVEYED	BY	DATE
NOTE BOOK	PLOTTED		
AREAS CHECKED	TEMPLATE		
NO.	AREAS CHECKED		

MODEL: L39 Mainline Stage 2 - XS - 2698+00.00 (8) (Sheet)
 FILE NAME: c:\pawson\benesch\projects\stage2\4-1-39-Stage-2-XS.dgn



USER NAME	= agibson	DESIGNED	- T. VOGLER	REVISED	-
		DRAWN	- T. VOGLER	REVISED	-
PLOT SCALE	= SSCALE\$	CHECKED	- J.TARDY	REVISED	-
PLOT DATE	= 2/7/2025	DATE	- 02/14/2025	REVISED	-

STATE OF ILLINOIS
DEPARTMENT OF TRANSPORTATION


CROSS SECTIONS - I-39 SB/NB
STAGE 2

SCALE: 1"=10' SHEET OF 187 SHEETS STA. 0+00.00 TO STA. 0+00.00

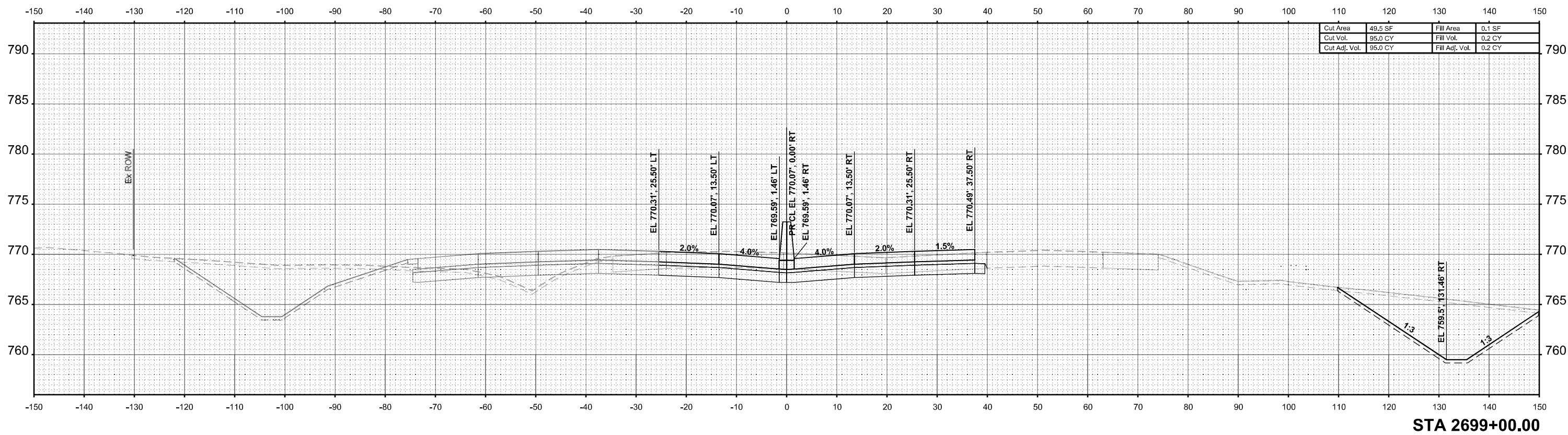
F.A.I RTE.	SECTION	COUNTY	TOTAL SHEETS	SHEET NO.
*	(201-3)R & (4-1.5)R	WINNEBAGO	1685	1343
CONTRACT NO. 64C24				

* FAI ROUTE 39 (I-39) & FAP 301 (US 20)

DATE	
BY	
SURVEYED	
PLOTTED	
TEMPLATE	
NOTE BOOK	
AREAS CHECKED	
NO.	



DATE	
BY	
SURVEYED	
PLOTTED	
TEMPLATE	
NOTE BOOK	
AREAS CHECKED	
NO.	



MODEL: I-39 Mainline Stage 2 - XS - 2699+00.00 (Sheet)
 FILE NAME: c:\pwworking\benesch_projects\2699\2699+00.00-I-39-Stage-2-XS.dgn



USER NAME =	agibson	DESIGNED -	T. VOGLER	REVISED -	
		DRAWN -	T. VOGLER	REVISED -	
PLOT SCALE =	SSCALE\$	CHECKED -	J.TARDY	REVISED -	
PLOT DATE =	2/7/2025	DATE -	02/14/2025	REVISED -	

STATE OF ILLINOIS
DEPARTMENT OF TRANSPORTATION

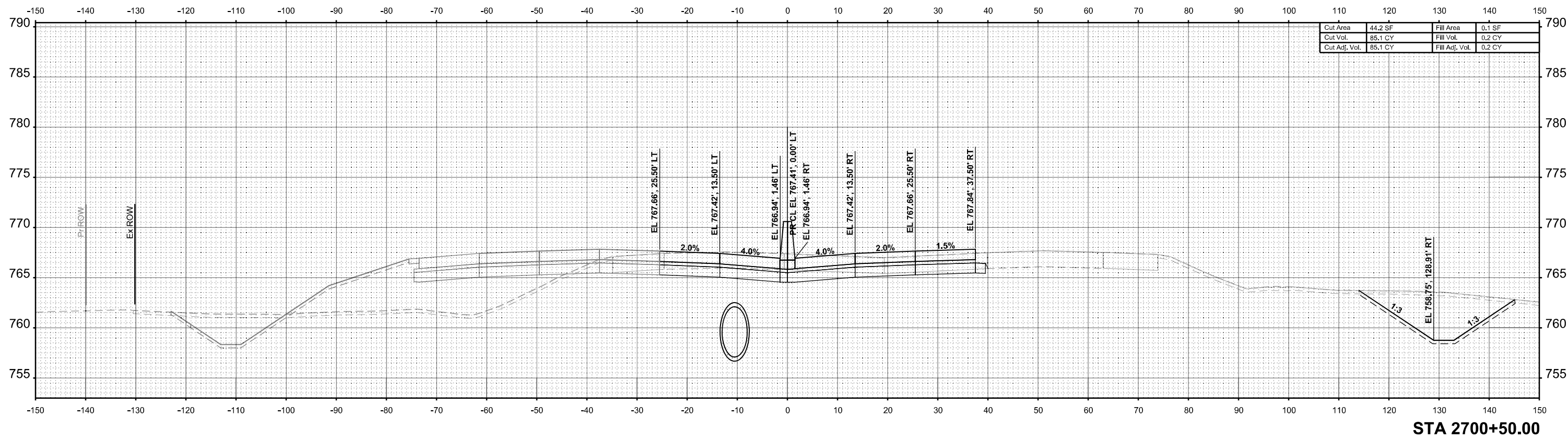
CROSS SECTIONS - I-39 SB/NB
STAGE 2

SCALE: 1"=10' SHEET OF 187 SHEETS STA. 0+00.00 TO STA. 0+00.00

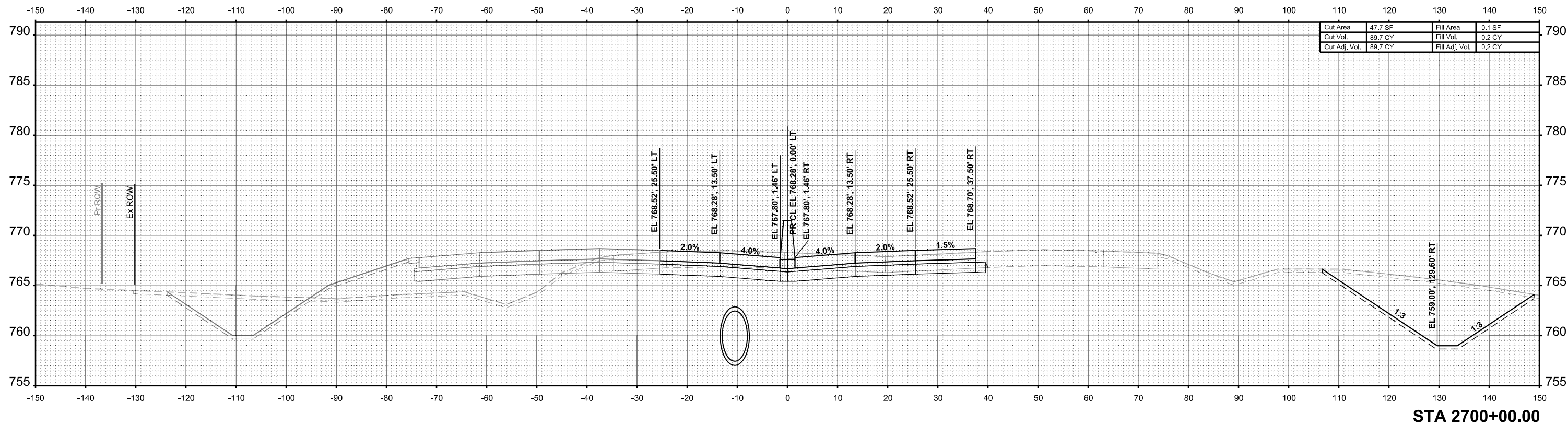
F.A.I. RTE.	SECTION	COUNTY	TOTAL SHEETS	SHEET NO.
*	(201-3)R & (4-1.5)R	WINNEBAGO	1685	1344
CONTRACT NO. 64C24				
ILLINOIS FED. AID PROJECT				

* FAI ROUTE 39 (I-39) & FAP 301 (US 20) *

BY	DATE
FINAL SURVEY	SURVEYED
NOTE BOOK	PLOTTED
NO.	TEMPLATE
	AREAS CHECKED



BY	DATE
ORIGINAL SURVEY	SURVEYED
NOTE BOOK	PLOTTED
NO.	TEMPLATE
	AREAS CHECKED



MODEL: I-39 Mainline Stage 2 - XS - 2700+00.00 [Sheet].
FILE NAME: c:\pwworkspace\benesch\projects\601736818\264244\I-39-Stage-2-XS.dgn



USER NAME =	agibson
DESIGNED -	T. VOGLER
DRAWN -	T. VOGLER
PLOT SCALE =	SSCALE\$
PLOT DATE =	2/7/2025
REVISOR -	
REVISION -	
CHECKED -	J.TARDY
DATE -	02/14/2025
REVISOR -	
REVISION -	

**STATE OF ILLINOIS
DEPARTMENT OF TRANSPORTATION**

**CROSS SECTIONS - I-39 SB/NB
STAGE 2**

SCALE: 1"=10' SHEET OF 187 SHEETS STA. 0+00.00 TO STA. 0+00.00

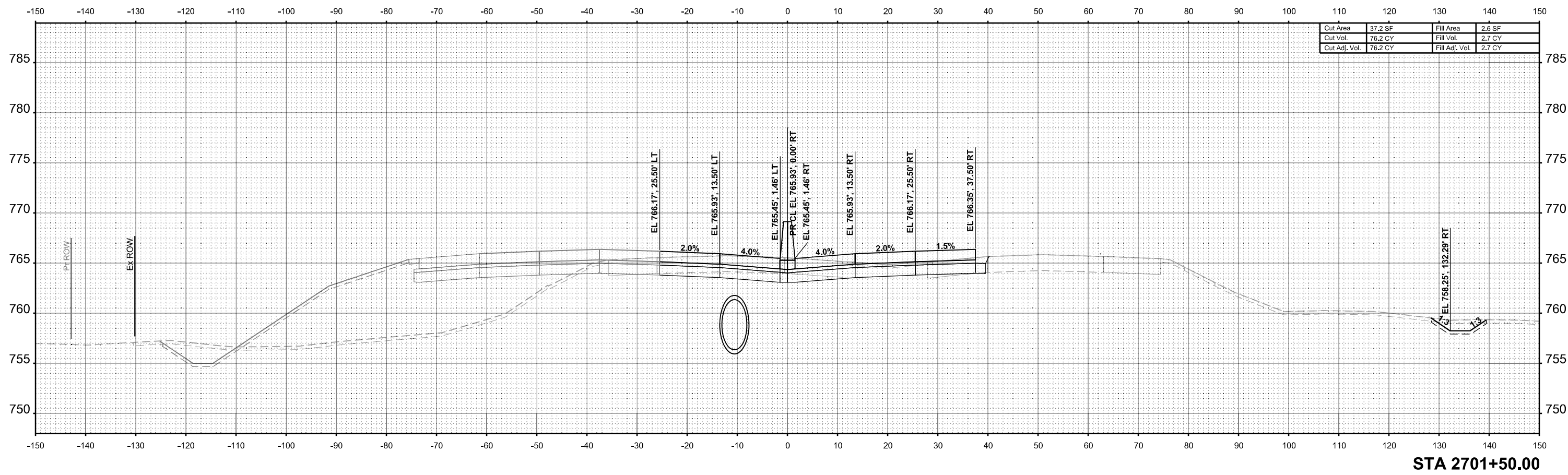
F.A.I. RTE.	SECTION	COUNTY	TOTAL SHEETS	SHEET NO.
*	(201-3)R & (4-1)R	WINNEBAGO	1685	1345
CONTRACT NO. 64C24				

* FAI ROUTE 39 (I-39) & FAP 301 (US 20)

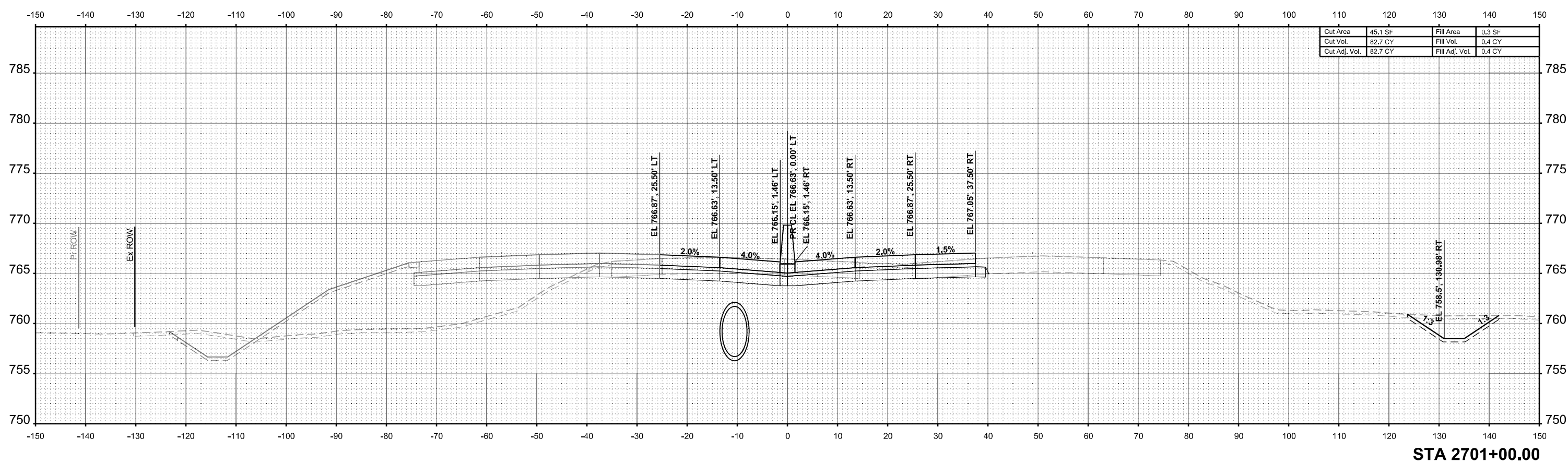
FINAL SURVEY	SURVEYED	BY	DATE
NOTE BOOK	PLOTTED		
AREAS CHECKED	TEMPLATE		
NO.	AREAS CHECKED		

ORIGINAL SURVEY	SURVEYED	BY	DATE
NOTE BOOK	PLOTTED		
AREAS CHECKED	TEMPLATE		
NO.	AREAS CHECKED		

MODEL: L39 Mainline Stage 2 - XS - 2701+00.00 (Sheet)
 FILE NAME: c:\pawson\benesch\projects\stage2\2701+00.00\XS-Stage-2-XS.dgn



STA 2701+50.00



STA 2701+00.00



USER NAME = agibson
 PLOT SCALE = SSCALE\$
 PLOT DATE = 2/7/2025

DESIGNED - T. VOGLER
 DRAWN - T. VOGLER
 CHECKED - J.TARDY
 DATE - 02/14/2025

REVISED -
 REVISED -
 REVISED -
 REVISED -

STATE OF ILLINOIS
 DEPARTMENT OF TRANSPORTATION

CROSS SECTIONS - I-39 SB/NB
 STAGE 2

SCALE: 1"=10' SHEET OF 187 SHEETS STA. 0+00.00 TO STA. 0+00.00

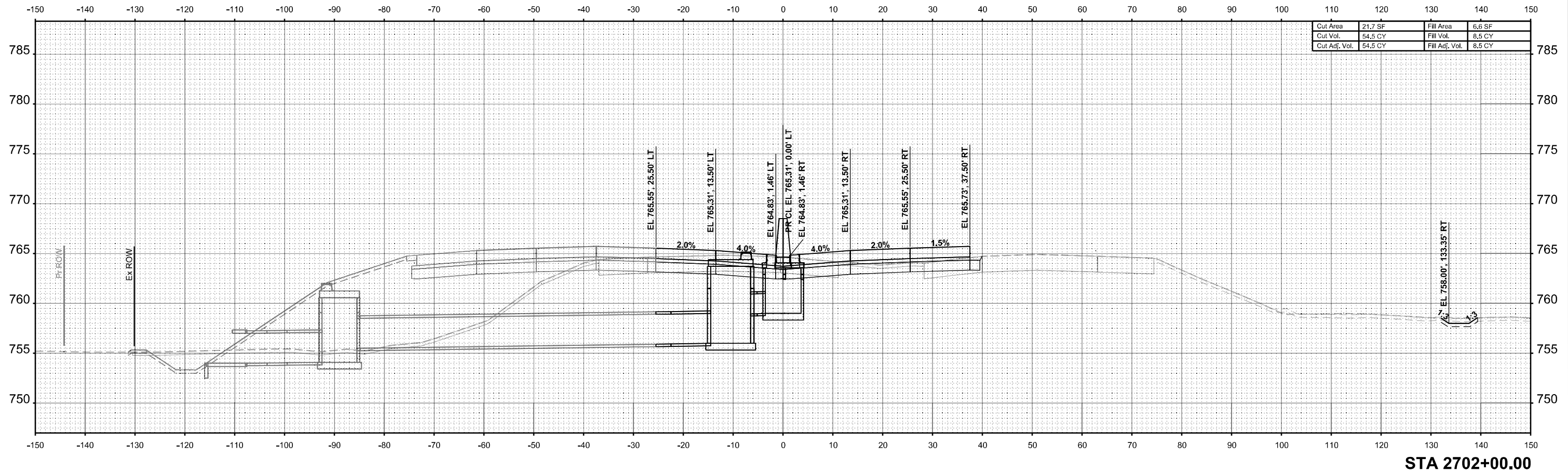
F.A.I. RTE.	SECTION	COUNTY	TOTAL SHEETS	SHEET NO.
*	(201-3)R & (4-1.5)R	WINNEBAGO	1685	1346
CONTRACT NO. 64C24				

* FAI ROUTE 39 (I-39) & FAP 301 (US 20)

FINAL SURVEY	SURVEYED	BY	DATE
NOTE BOOK	PLOTTED		
NO.	TEMPLATE		
	AREAS		
	CHECKED		

ORIGINAL SURVEY	SURVEYED	BY	DATE
NOTE BOOK	PLOTTED		
	TEMPLATE		
	AREAS		
	CHECKED		

MODEL: I-39 Mainline Stage 2 - XS - 2702+00.00 (Sheet)
 FILE NAME: c:\pwworking\benesch_projects\projects\I-39\Stage-2\XS.dgn



Cut Area	21.7 SF	Fill Area	6.6 SF
Cut Vol.	54.5 CY	Fill Vol.	8.5 CY
Cut Adj. Vol.	54.5 CY	Fill Adj. Vol.	8.5 CY

STA 2702+00.00



USER NAME =	agibson	DESIGNED -	T. VOGLER	REVISED -	
		DRAWN -	T. VOGLER	REVISED -	
PLOT SCALE =	SSCALE\$	CHECKED -	J.TARDY	REVISED -	
PLOT DATE =	2/7/2025	DATE -	02/14/2025	REVISED -	

STATE OF ILLINOIS
DEPARTMENT OF TRANSPORTATION

CROSS SECTIONS - I-39 SB/NB
STAGE 2

SCALE: 1"=10' SHEET OF 187 SHEETS STA. 0+00.00 TO STA. 0+00.00

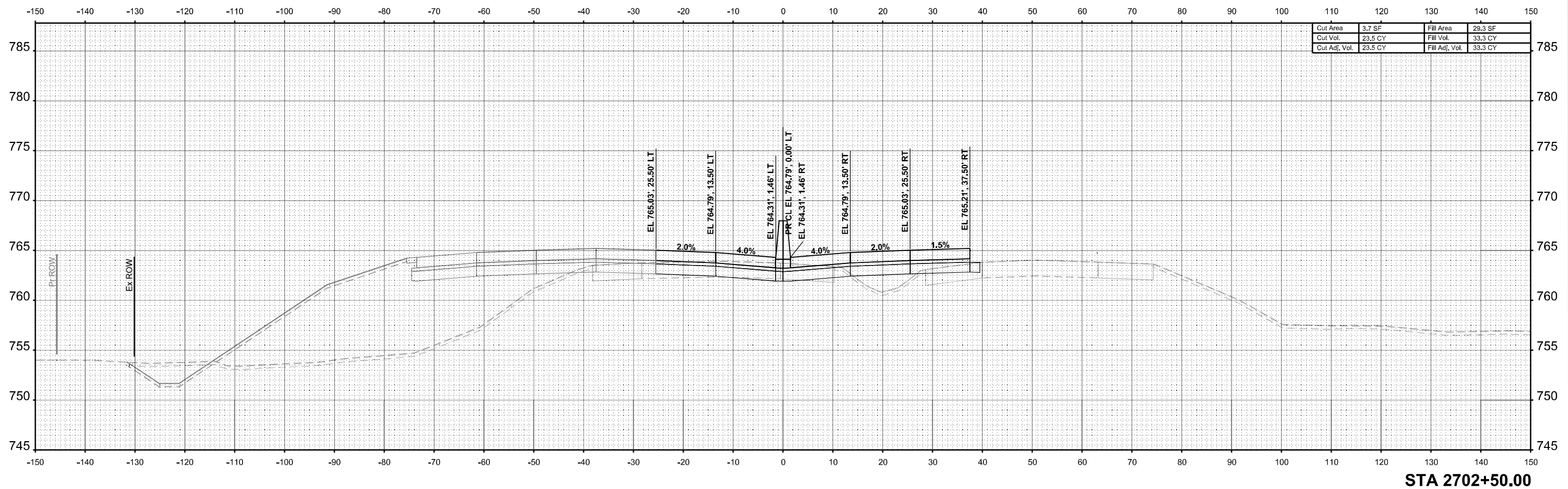
F.A.I RTE.	SECTION	COUNTY	TOTAL SHEETS	SHEET NO.
*	(201-3)R & (4-1.5)R	WINNEBAGO	1685	1347
CONTRACT NO. 64C24				
ILLINOIS FED. AID PROJECT				

* FAI ROUTE 39 (I-39) & FAP 301 (US 20) *

FINAL SURVEY	SURVEYED	BY	DATE
NOTE BOOK	PLOTTED		
NO.	TEMPLATE		
	AREAS CHECKED		

ORIGINAL SURVEY	SURVEYED	BY	DATE
NOTE BOOK	PLOTTED		
	TEMPLATE		
	AREAS CHECKED		

MODEL: I-39 Mainline Stage 2 - XS - 2702+50.00 (Sheet)
 FILE NAME: c:\pawson\benesch\projects\stage2\I-39-Stage-2-XS.dgn



Cut Area	3.7 SF	Fill Area	29.3 SF
Cut Vol.	23.5 CY	Fill Vol.	33.3 CY
Cut Adj. Vol.	23.5 CY	Fill Adj. Vol.	33.3 CY

STA 2702+50.00



USER NAME = agibson
 PLOT SCALE = SSCALE\$
 PLOT DATE = 2/7/2025

DESIGNED - T. VOGLER
 DRAWN - T. VOGLER
 CHECKED - J.TARDY
 DATE - 02/14/2025

REVISED -
 REVISED -
 REVISED -
 REVISED -

STATE OF ILLINOIS
 DEPARTMENT OF TRANSPORTATION

CROSS SECTIONS - I-39 SB/NB
 STAGE 2

SCALE: 1"=10' SHEET OF 187 SHEETS STA. 0+00.00 TO STA. 0+00.00

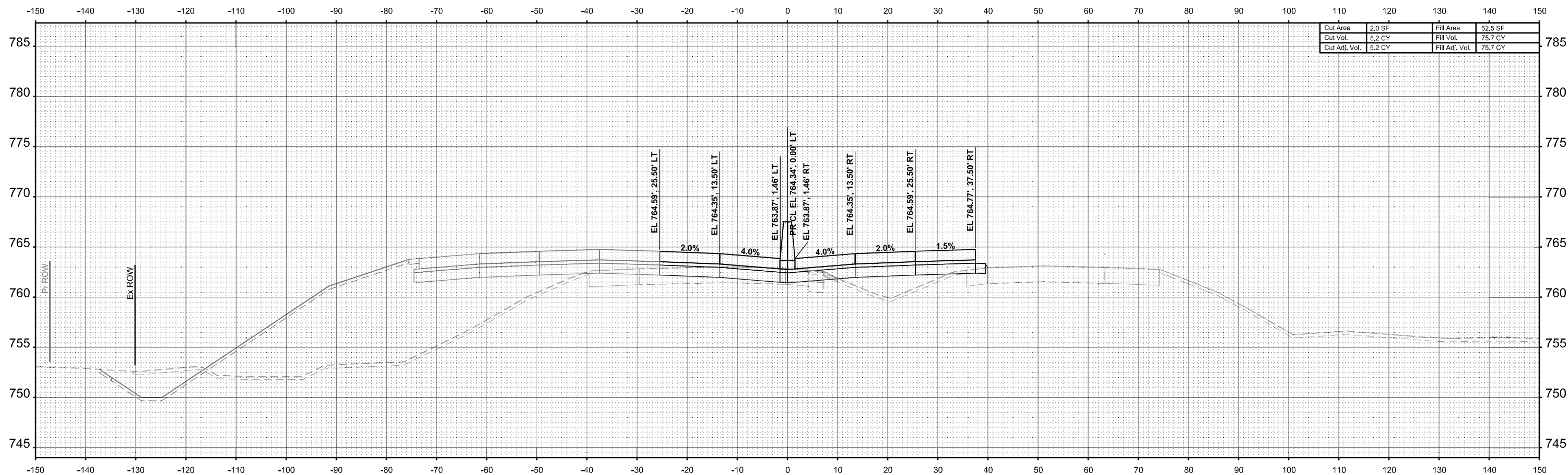
F.A.I. RTE.	SECTION	COUNTY	TOTAL SHEETS	SHEET NO.
*	(201-3)R & (4-1.5)R	WINNEBAGO	1685	1348
CONTRACT NO. 64C24				
ILLINOIS FED. AID PROJECT				

* FAI ROUTE 39 (I-39) & FAP 301 (US 20) *

FINAL SURVEY	SURVEYED	BY	DATE
NOTE BOOK	PLOTTED		
NO.	TEMPLATE		
	AREAS		
	CHECKED		

ORIGINAL SURVEY	SURVEYED	BY	DATE
NOTE BOOK	PLOTTED		
	TEMPLATE		
	AREAS		
	CHECKED		

MODEL: I-39 Mainline Stage 2 - XS - 2703+00.00 (Sheet)
 FILE NAME: c:\pawson\benesch\projects\project30\I-39\Stage-2\XS.dgn



Cut Area	2.0 SF	Fill Area	52.5 SF
Cut Vol.	5.2 CY	Fill Vol.	75.7 CY
Cut Adj. Vol.	5.2 CY	Fill Adj. Vol.	75.7 CY

STA 2703+00.00



USER NAME =	agibson	DESIGNED -	T. VOGLER	REVISED -	
		DRAWN -	T. VOGLER	REVISED -	
PLOT SCALE =	SSCALE\$	CHECKED -	J.TARDY	REVISED -	
PLOT DATE =	2/7/2025	DATE -	02/14/2025	REVISED -	

STATE OF ILLINOIS
 DEPARTMENT OF TRANSPORTATION

CROSS SECTIONS - I-39 SB/NB
 STAGE 2

SCALE: 1"=10'	SHEET	OF 187 SHEETS	STA. 0+00.00	TO STA. 0+00.00
---------------	-------	---------------	--------------	-----------------

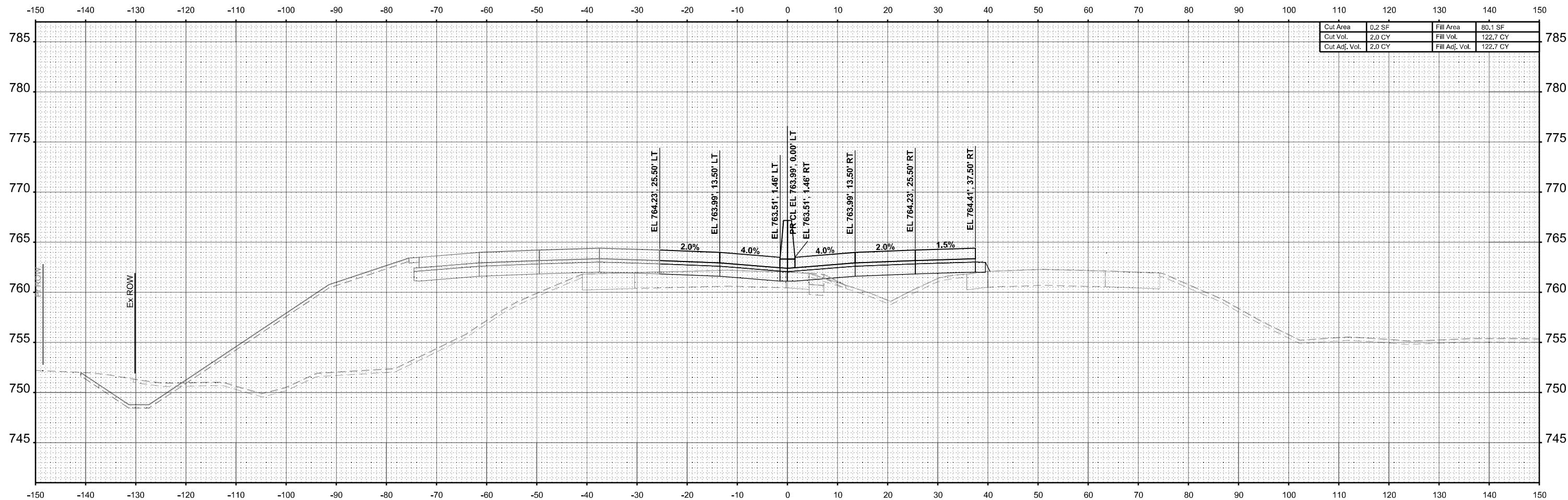
F.A.I RTE.	SECTION	COUNTY	TOTAL SHEETS	SHEET NO.
*	(201-3)R & (4-1.5)R	WINNEBAGO	1685	1349
CONTRACT NO. 64C24				
ILLINOIS FED. AID PROJECT				

* FAI ROUTE 39 (I-39) & FAP 301 (US 20)

FINAL SURVEY	SURVEYED	BY	DATE
NOTE BOOK	PLOTTED		
NO.	TEMPLATE		
	AREAS		
	CHECKED		

ORIGINAL SURVEY	SURVEYED	BY	DATE
NOTE BOOK	PLOTTED		
	TEMPLATE		
	AREAS		
	CHECKED		

MODEL: I-39 Mainline Stage 2 - XS - 2703+50.00 (Sheet)
 FILE NAME: c:\pawson\benesch\projects\64C24\I-39-Stage-2-XS.dgn



Cut Area	0.2 SF	Fill Area	80.1 SF
Cut Vol.	2.0 CY	Fill Vol.	122.7 CY
Cut Adj. Vol.	2.0 CY	Fill Adj. Vol.	122.7 CY

STA 2703+50.00



USER NAME = agibson
 PLOT SCALE = SSCALE\$
 PLOT DATE = 2/7/2025

DESIGNED - T. VOGLER
 DRAWN - T. VOGLER
 CHECKED - J.TARDY
 DATE - 02/14/2025

REVISED -
 REVISED -
 REVISED -
 REVISED -

STATE OF ILLINOIS
 DEPARTMENT OF TRANSPORTATION

CROSS SECTIONS - I-39 SB/NB
 STAGE 2

SCALE: 1"=10'
 SHEET OF 187 SHEETS
 STA. 0+00.00 TO STA. 0+00.00

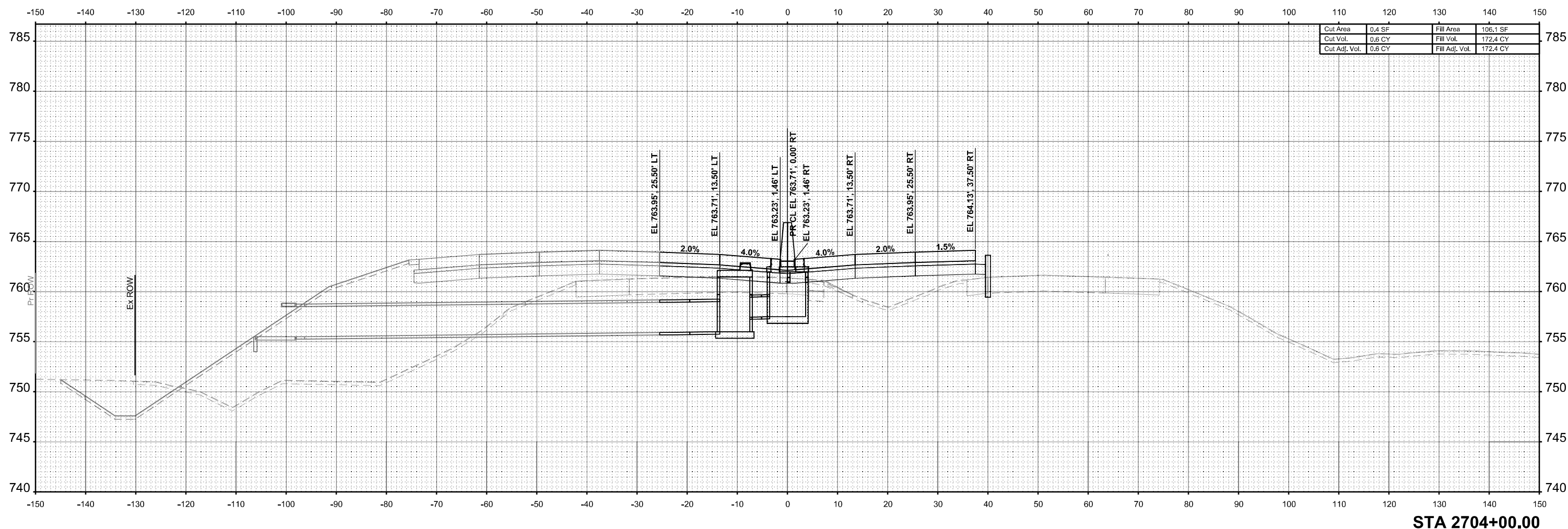
F.A.I. RTE.	SECTION	COUNTY	TOTAL SHEETS	SHEET NO.
*	(201-3)R & (4-1.5)R	WINNEBAGO	1685	1350
CONTRACT NO. 64C24				

* FAI ROUTE 39 (I-39) & FAP 301 (US 20)

FINAL SURVEY NO.	SURVEYED PLOTTED AREAS CHECKED	BY	DATE

ORIGINAL SURVEY NO.	SURVEYED PLOTTED AREAS CHECKED	BY	DATE

MODEL: I-39 Mainline Stage 2 - XS - 2704+00.00 (Sheet)
 FILE NAME: c:\pwworking\benesch\projects\64C24\I-39-Stage-2-XS.dgn



STA 2704+00.00



USER NAME = agibson	DESIGNED - T. VOGLER	REVISED -
PLOT SCALE = SSCALE\$	DRAWN - T. VOGLER	REVISED -
PLOT DATE = 2/7/2025	CHECKED - J.TARDY	REVISED -
	DATE - 02/14/2025	REVISED -

STATE OF ILLINOIS
 DEPARTMENT OF TRANSPORTATION

CROSS SECTIONS - I-39 SB/NB
 STAGE 2

SCALE: 1"=10' SHEET OF 187 SHEETS STA. 0+00.00 TO STA. 0+00.00

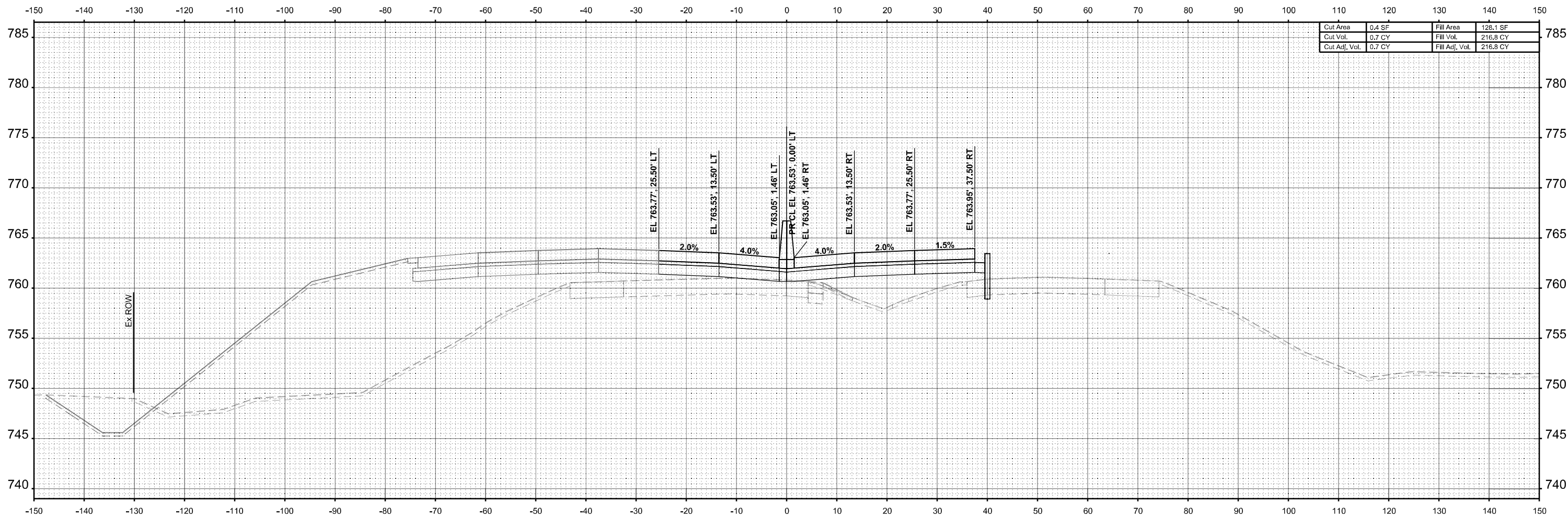
F.A.I. RTE.	SECTION	COUNTY	TOTAL SHEETS	SHEET NO.
*	(201-3)R & (4-1.5)R	WINNEBAGO	1685	1351
CONTRACT NO. 64C24				
ILLINOIS FED. AID PROJECT				

* FAI ROUTE 39 (I-39) & FAP 301 (US 20)

FINAL SURVEY	SURVEYED	BY	DATE
NOTE BOOK	PLOTTED		
NO.	TEMPLATE		
	AREAS		
	CHECKED		

ORIGINAL SURVEY	SURVEYED	BY	DATE
NOTE BOOK	PLOTTED		
	TEMPLATE		
	AREAS		
	CHECKED		

MODEL: I-39 Mainline Stage 2 - XS - 2704+50.00 (8) (Sheet)
 FILE NAME: c:\pwworking\benesch\projects\64c24\I-39-Stage-2-XS.dgn



Cut Area	0.4 SF	Fill Area	128.1 SF
Cut Vol.	0.7 CY	Fill Vol.	216.8 CY
Cut Adj. Vol.	0.7 CY	Fill Adj. Vol.	216.8 CY

STA 2704+50.00



USER NAME =	agibson	DESIGNED -	T. VOGLER	REVISED -	
		DRAWN -	T. VOGLER	REVISED -	
PLOT SCALE =	SSCALE\$	CHECKED -	J.TARDY	REVISED -	
PLOT DATE =	2/7/2025	DATE -	02/14/2025	REVISED -	

STATE OF ILLINOIS
DEPARTMENT OF TRANSPORTATION

CROSS SECTIONS - I-39 SB/NB
STAGE 2

SCALE: 1"=10' SHEET OF 187 SHEETS STA. 0+00.00 TO STA. 0+00.00

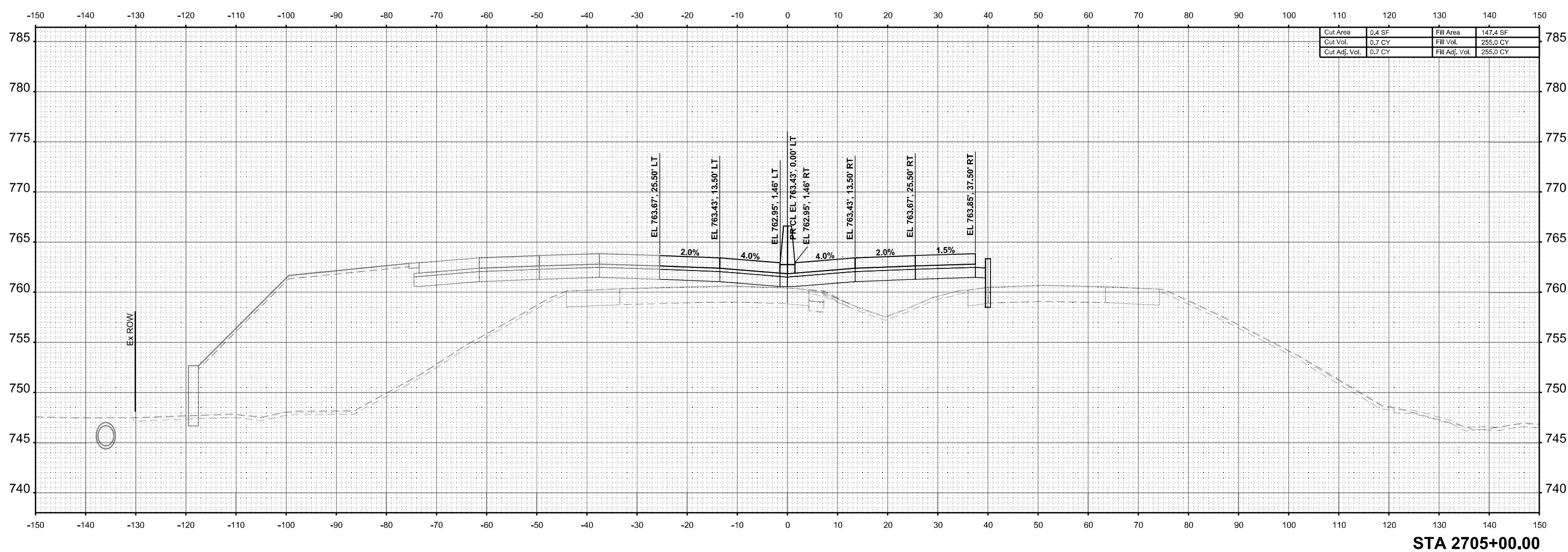
F.A.I. RTE.	SECTION	COUNTY	TOTAL SHEETS	SHEET NO.
*	(201-3)R & (4-1.5)R	WINNEBAGO	1685	1352
CONTRACT NO. 64C24				
ILLINOIS FED. AID PROJECT				

* FAI ROUTE 39 (I-39) & FAP 301 (US 20) *

FINAL SURVEY	SURVEYED	BY	DATE
NOTE BOOK	PLOTTED		
NO.	AREAS CHECKED		

ORIGINAL SURVEY	SURVEYED	BY	DATE
NOTE BOOK	PLOTTED		
	AREAS CHECKED		

MODEL: I-39 Mainline Stage 2 - XS - 2705+00.00 (Sheet)
 FILE NAME: c:\pwworking\benesch\projects\64C24\I-39-Stage-2-XS.dgn



STA 2705+00.00



USER NAME = jMajcher
 PLOT SCALE = SSCALE\$
 PLOT DATE = 8/30/2024

DESIGNED - T. VOGLER
 DRAWN - T. VOGLER
 CHECKED - J.TARDY
 DATE - 02/14/2025

REVISED -
 REVISED -
 REVISED -
 REVISED -

STATE OF ILLINOIS
 DEPARTMENT OF TRANSPORTATION

CROSS SECTIONS - I-39 SB/NB
 STAGE 2

SCALE: 1"=10'
 SHEET OF 187 SHEETS
 STA. 0+00.00 TO STA. 0+00.00

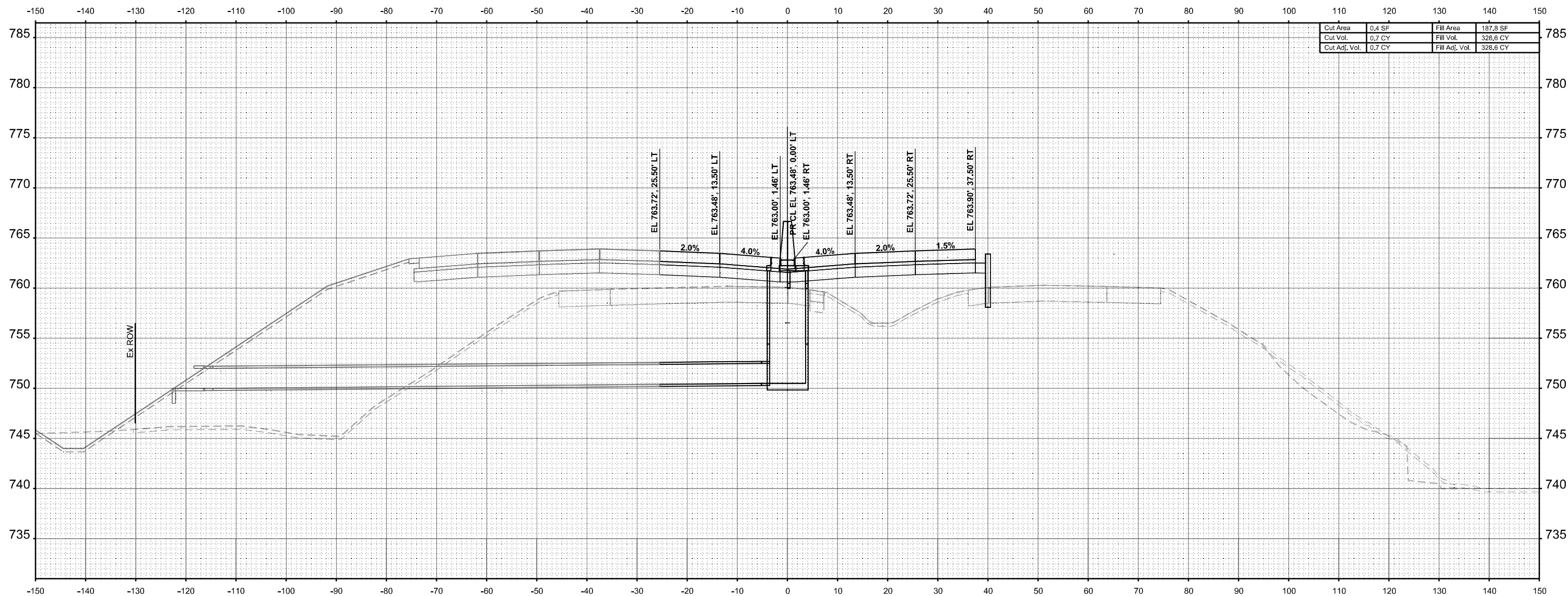
F.A.I. RTE.	SECTION	COUNTY	TOTAL SHEETS	SHEET NO.
*	(201-3)R & (4-1.5)R	WINNEBAGO	1685	1353
CONTRACT NO. 64C24				

* FAI ROUTE 39 (I-39) & FAP 301 (US 20) *

FINAL SURVEY	SURVEYED	BY	DATE
NOTE BOOK	PLOTTED		
NO.	TEMPLATE		
	AREAS		
	CHECKED		
	AREAS		
	CHECKED		

ORIGINAL SURVEY	SURVEYED	BY	DATE
NOTE BOOK	PLOTTED		
	TEMPLATE		
	AREAS		
	CHECKED		
	AREAS		
	CHECKED		

MODEL: I-39 Mainline Stage 2 - XS - 2706+00.00 (Sheet)
 FILE NAME: c:\pawson\benesch\projects\60173608\264C24\I-39-Stage-2-XS.dgn



Cut Area	0.4 SF	Fill Area	187.8 SF
Cut Vol.	0.7 CY	Fill Vol.	328.6 CY
Cut Adj. Vol.	0.7 CY	Fill Adj. Vol.	328.6 CY

STA 2706+00.00



USER NAME	= agibson
PLOT SCALE	= SSCALE\$
PLOT DATE	= 2/7/2025

DESIGNED	- T. VOGLER
DRAWN	- T. VOGLER
CHECKED	- J.TARDY
DATE	- 02/14/2025

REVISED	-
REVISED	-
REVISED	-
REVISED	-

STATE OF ILLINOIS
 DEPARTMENT OF TRANSPORTATION

CROSS SECTIONS - I-39 SB/NB
 STAGE 2

SCALE: 1"=10'	SHEET	OF 187 SHEETS	STA. 0+00.00	TO STA. 0+00.00
---------------	-------	---------------	--------------	-----------------

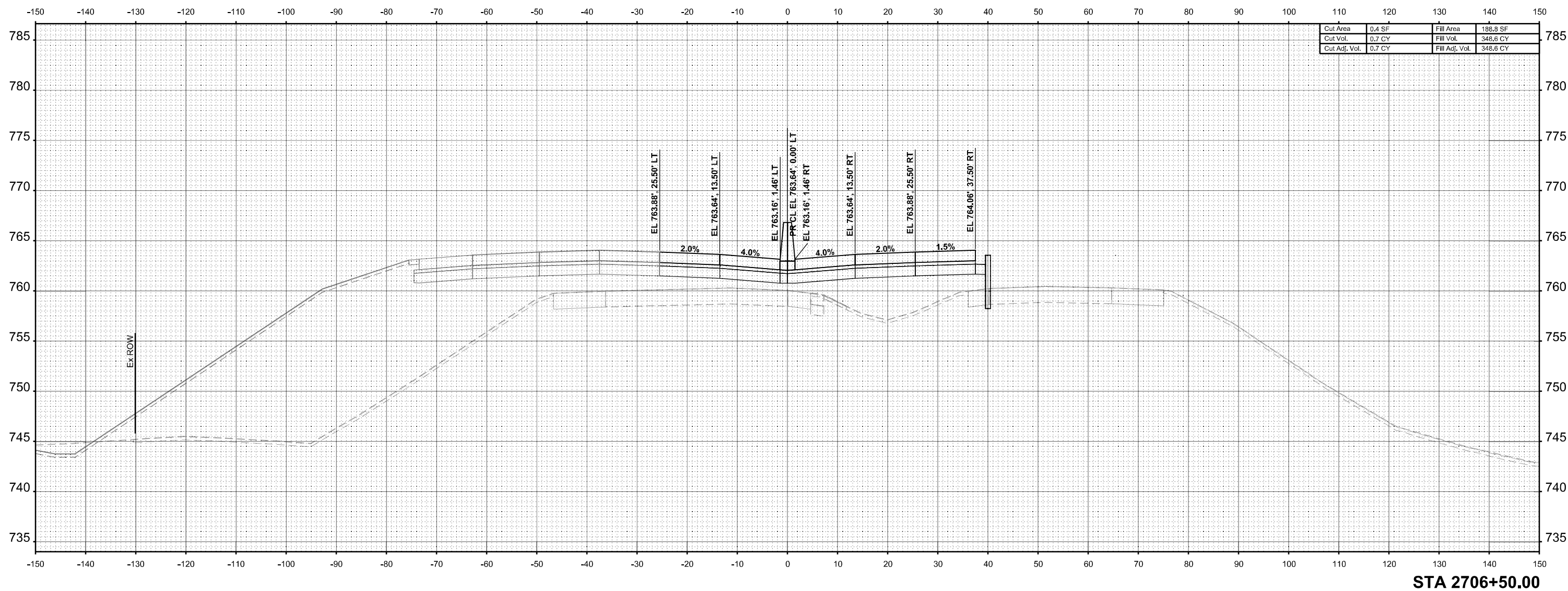
F.A.I RTE.	SECTION	COUNTY	TOTAL SHEETS	SHEET NO.
*	(201-3)R & (4-1.5)R	WINNEBAGO	1685	1355
CONTRACT NO. 64C24				
ILLINOIS FED. AID PROJECT				

* FAI ROUTE 39 (I-39) & FAP 301 (US 20) *

FINAL SURVEY	SURVEYED	BY	DATE
NOTE BOOK	PLOTTED		
NO.	TEMPLATE		
	AREAS		
	CHECKED		

ORIGINAL SURVEY	SURVEYED	BY	DATE
NOTE BOOK	PLOTTED		
	TEMPLATE		
	AREAS		
	CHECKED		

MODEL: I-39 Mainline Stage 2 - XS - 2706+50.00 (8) (Sheet)
 FILE NAME: c:\pwworking\benesch\projects\stage2\I-39\Stage-2-XS.dgn



STA 2706+50.00



USER NAME = agibson
 PLOT SCALE = SSCALE\$
 PLOT DATE = 2/7/2025

DESIGNED - T. VOGLER
 DRAWN - T. VOGLER
 CHECKED - J.TARDY
 DATE - 02/14/2025

REVISED -
 REVISED -
 REVISED -
 REVISED -

STATE OF ILLINOIS
 DEPARTMENT OF TRANSPORTATION

CROSS SECTIONS - I-39 SB/NB
 STAGE 2

SCALE: 1"=10' SHEET OF 187 SHEETS STA. 0+00.00 TO STA. 0+00.00

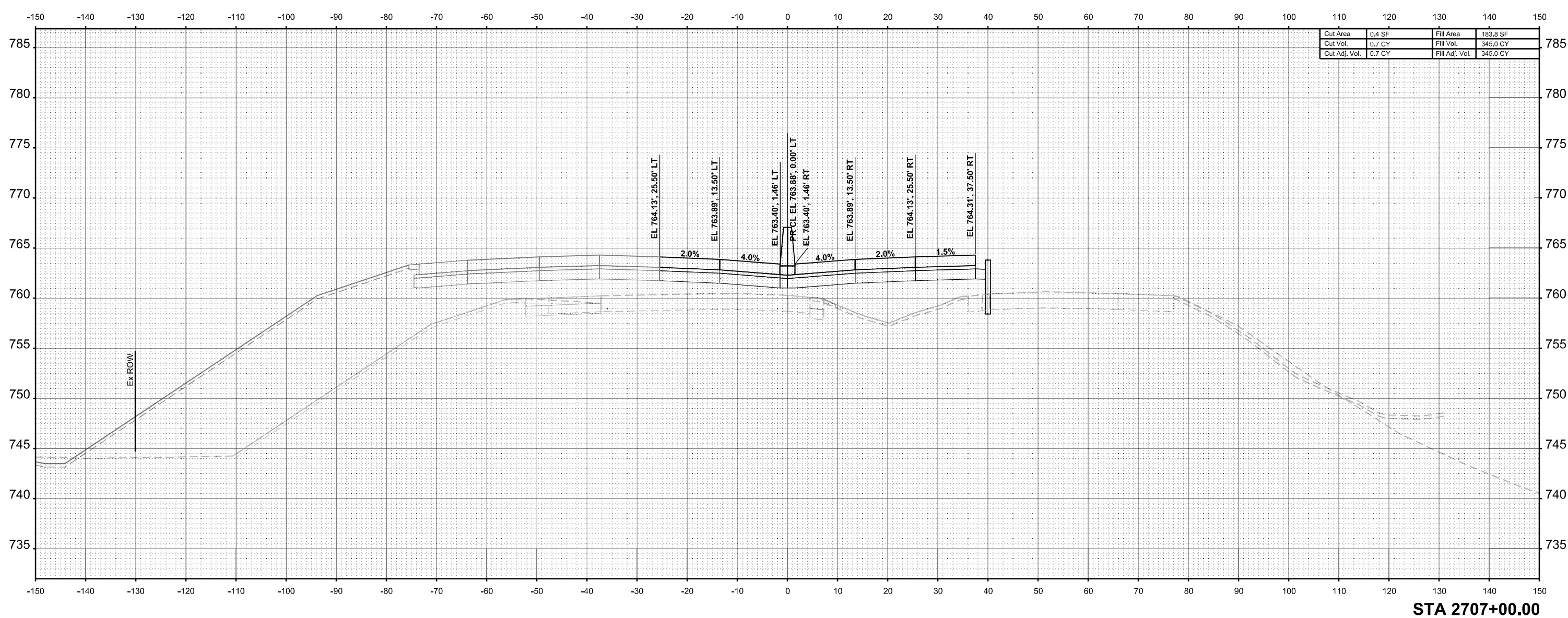
F.A.I RTE.	SECTION	COUNTY	TOTAL SHEETS	SHEET NO.
*	(201-3)R & (4-1.5)R	WINNEBAGO	1685	1356
CONTRACT NO. 64C24				
ILLINOIS FED. AID PROJECT				

* FAI ROUTE 39 (I-39) & FAP 301 (US 20) *

FINAL SURVEY	SURVEYED	BY	DATE
NOTE BOOK	PLOTTED		
NO.	TEMPLATE		
	AREAS		
	CHECKED		

ORIGINAL SURVEY	SURVEYED	BY	DATE
NOTE BOOK	PLOTTED		
	TEMPLATE		
	AREAS		
	CHECKED		

MODEL: I-39 Mainline Stage 2 - XS - 2707+00.00 (Sheet)
 FILE NAME: c:\pwworkspace\benesch\projects\project\30173608\226424-IL-I-39-Stage-2-XS.dgn



Cut Area	0.4 SF	Fill Area	183.8 SF
Cut Vol.	0.7 CY	Fill Vol.	345.0 CY
Cut Adj. Vol.	0.7 CY	Fill Adj. Vol.	345.0 CY

STA 2707+00.00



USER NAME = agibson
 PLOT SCALE = SSCALE\$
 PLOT DATE = 2/7/2025

DESIGNED - T. VOGLER
 DRAWN - T. VOGLER
 CHECKED - J.TARDY
 DATE - 02/14/2025

REVISED -
 REVISED -
 REVISED -
 REVISED -

STATE OF ILLINOIS
 DEPARTMENT OF TRANSPORTATION

CROSS SECTIONS - I-39 SB/NB
 STAGE 2

SCALE: 1"=10' SHEET OF 187 SHEETS STA. 0+00.00 TO STA. 0+00.00

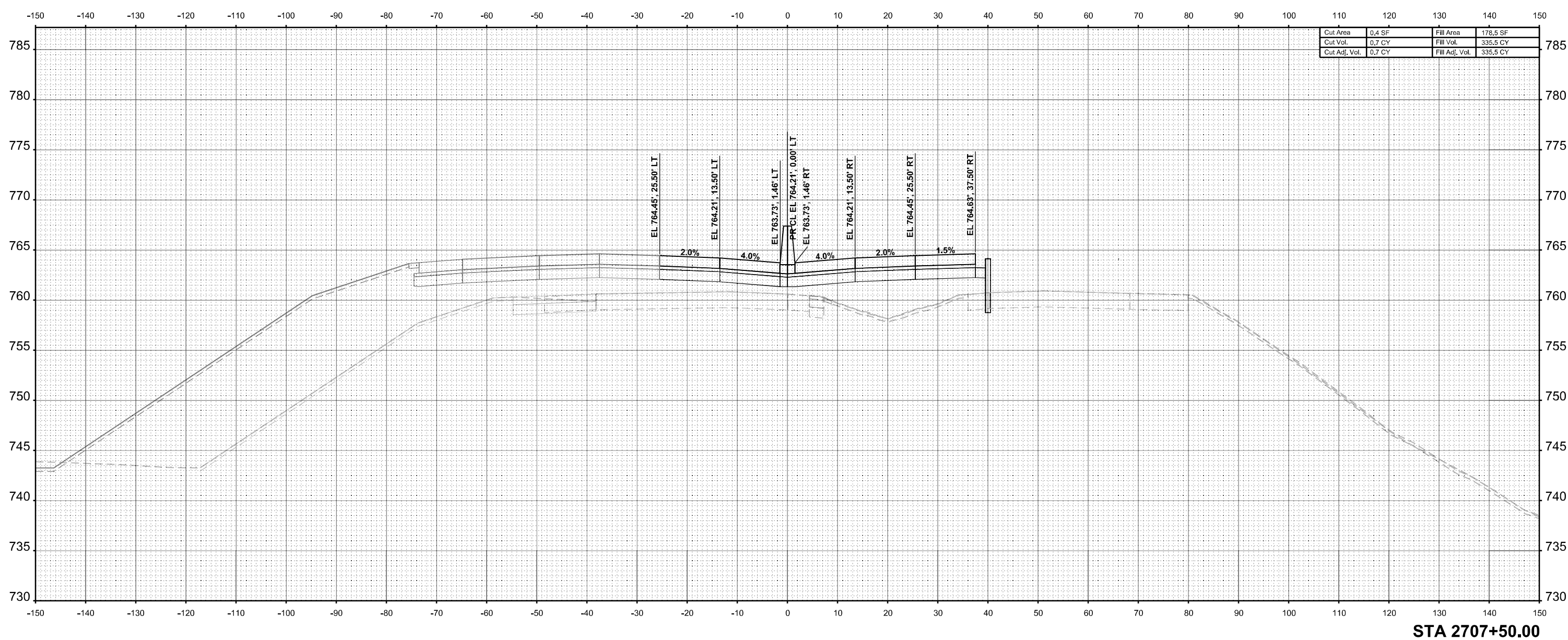
F.A.I RTE.	SECTION	COUNTY	TOTAL SHEETS	SHEET NO.
*	(201-3)R & (4-1.5)R	WINNEBAGO	1685	1357
CONTRACT NO. 64C24				
ILLINOIS FED. AID PROJECT				

* FAI ROUTE 39 (I-39) & FAP 301 (US 20) *

FINAL SURVEY	SURVEYED	BY	DATE
NOTE BOOK	PLOTTED		
NO.	TEMPLATE		
	AREAS CHECKED		

ORIGINAL SURVEY	SURVEYED	BY	DATE
NOTE BOOK	PLOTTED		
	TEMPLATE		
	AREAS CHECKED		

MODEL: I-39 Mainline Stage 2 - XS - 2707+50.00 (Sheet)
 FILE NAME: c:\pawson\benesch\projects\64C24\I-39-Stage-2-XS.dgn



Cut Area	0.4 SF	Fill Area	178.5 SF
Cut Vol.	0.7 CY	Fill Vol.	335.5 CY
Cut Adj. Vol.	0.7 CY	Fill Adj. Vol.	335.5 CY

STA 2707+50.00



USER NAME = agibson
 PLOT SCALE = SSCALE\$
 PLOT DATE = 2/7/2025

DESIGNED - T. VOGLER
 DRAWN - T. VOGLER
 CHECKED - J.TARDY
 DATE - 02/14/2025

REVISED -
 REVISED -
 REVISED -
 REVISED -

STATE OF ILLINOIS
 DEPARTMENT OF TRANSPORTATION

CROSS SECTIONS - I-39 SB/NB
 STAGE 2

SCALE: 1"=10'
 SHEET OF 187 SHEETS
 STA. 0+00.00 TO STA. 0+00.00

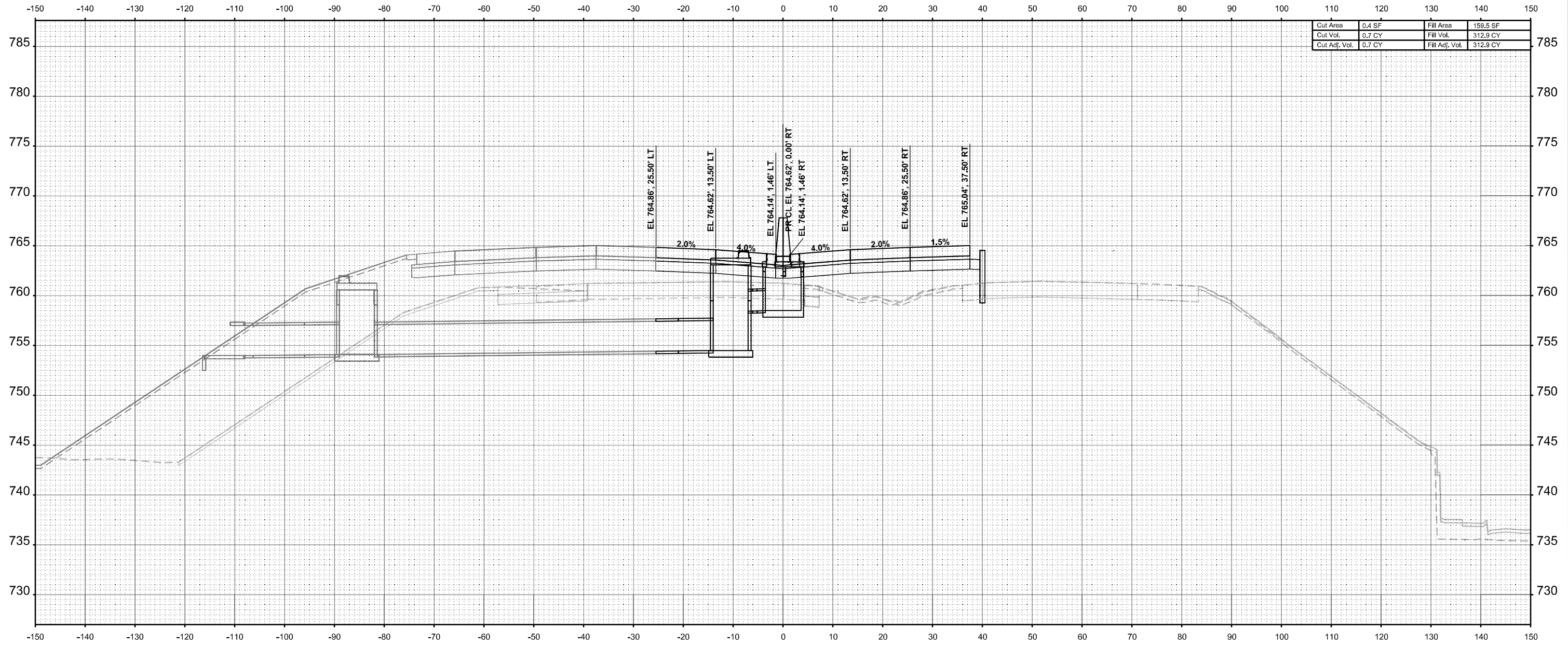
F.A.I. RTE.	SECTION	COUNTY	TOTAL SHEETS	SHEET NO.
*	(201-3)R & (4-1.5)R	WINNEBAGO	1685	1358
CONTRACT NO. 64C24				

* FAI ROUTE 39 (I-39) & FAP 301 (US 20) *

FINAL SURVEY	SURVEYED	BY	DATE
NOTE BOOK	PLOTTED		
NO.	TEMPLATE		
	AREAS CHECKED		
	AREAS CHECKED		

ORIGINAL SURVEY	SURVEYED	BY	DATE
NOTE BOOK	PLOTTED		
	TEMPLATE		
	AREAS CHECKED		
	AREAS CHECKED		

MODEL: L39 Mainline Stage 2 - XS - 2708+00.00 (Sheet)
 FILE NAME: c:\pwworking\benesch\projects\60173608\0264C24-L39-Stage-2-XS.dgn



Cut Area	0.4 SF	Fill Area	159.5 SF
Cut Vol.	0.7 CY	Fill Vol.	312.9 CY
Cut Adj. Vol.	0.7 CY	Fill Adj. Vol.	312.9 CY

STA 2708+00.00



USER NAME	= agibson
PLOT SCALE	= SSCALE\$
PLOT DATE	= 2/7/2025

DESIGNED	- T. VOGLER
DRAWN	- T. VOGLER
CHECKED	- J.TARDY
DATE	- 02/14/2025

REVISED	-
REVISED	-
REVISED	-
REVISED	-

STATE OF ILLINOIS
DEPARTMENT OF TRANSPORTATION

CROSS SECTIONS - I-39 SB/NB
STAGE 2

SCALE: 1"=10' SHEET OF 187 SHEETS STA. 0+00.00 TO STA. 0+00.00

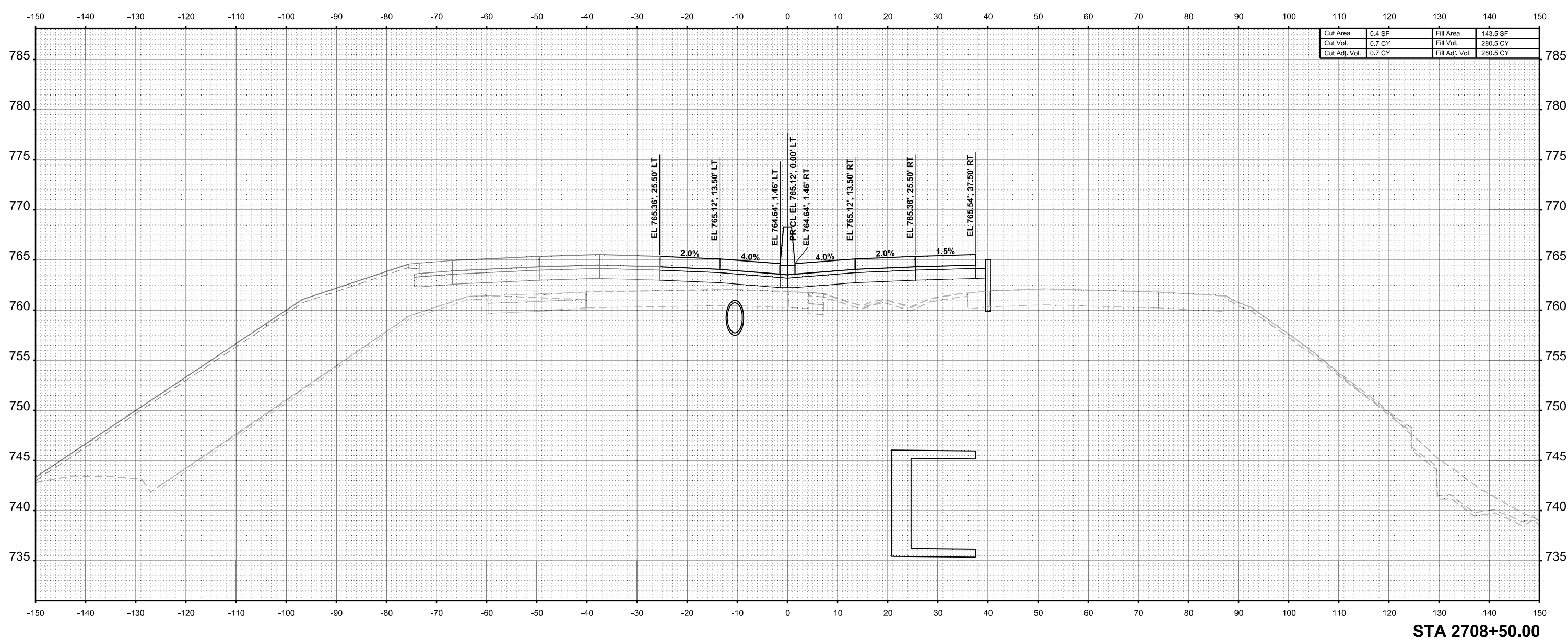
F.A.I RTE.	SECTION	COUNTY	TOTAL SHEETS	SHEET NO.
*	(201-3)R & (4-1.5)R	WINNEBAGO	1685	1359
CONTRACT NO. 64C24				
ILLINOIS FED. AID PROJECT				

* FAI ROUTE 39 (I-39) & FAP 301 (US 20) *

FINAL SURVEY	SURVEYED	BY	DATE
NOTE BOOK	PLOTTED		
NO.	TEMPLATE		
	AREAS CHECKED		
	AREAS CHECKED		

ORIGINAL SURVEY	SURVEYED	BY	DATE
NOTE BOOK	PLOTTED		
	TEMPLATE		
	AREAS CHECKED		
	AREAS CHECKED		

MODEL: I-39 Mainline Stage 2 - XS - 2708+50.00 (Sheet)
 FILE NAME: c:\pawson\benesch\projects\64C24\I-39-Stage-2-XS.dgn



Cut Area	0.4 SF	Fill Area	143.5 SF
Cut Vol.	0.7 CY	Fill Vol.	280.5 CY
Cut Adj. Vol.	0.7 CY	Fill Adj. Vol.	280.5 CY

STA 2708+50.00



USER NAME = agibson
 PLOT SCALE = SSCALE\$
 PLOT DATE = 2/7/2025

DESIGNED - T. VOGLER
 DRAWN - T. VOGLER
 CHECKED - J.TARDY
 DATE - 02/14/2025

REVISED -
 REVISED -
 REVISED -
 REVISED -

STATE OF ILLINOIS
 DEPARTMENT OF TRANSPORTATION

CROSS SECTIONS - I-39 SB/NB
 STAGE 2

SCALE: 1"=10' SHEET OF 187 SHEETS STA. 0+00.00 TO STA. 0+00.00

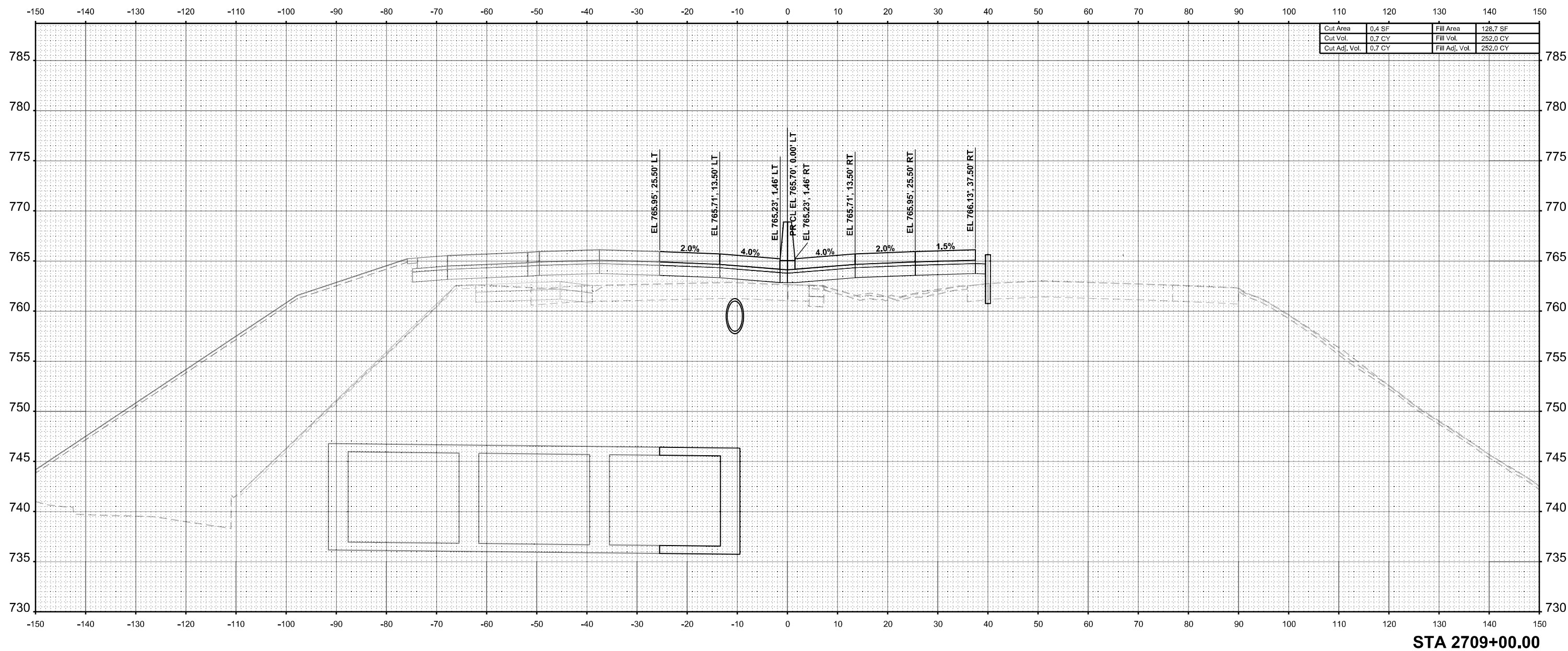
F.A.I. RTE.	SECTION	COUNTY	TOTAL SHEETS	SHEET NO.
*	(201-3)R & (4-1.5)R	WINNEBAGO	1685	1360
CONTRACT NO. 64C24				
ILLINOIS FED. AID PROJECT				

* FAI ROUTE 39 (I-39) & FAP 301 (US 20) *

FINAL SURVEY	SURVEYED	BY	DATE
NOTE BOOK	PLOTTED		
NO.	TEMPLATE		
	AREAS CHECKED		
	AREAS CHECKED		

ORIGINAL SURVEY	SURVEYED	BY	DATE
NOTE BOOK	PLOTTED		
	TEMPLATE		
	AREAS CHECKED		
	AREAS CHECKED		

MODEL: I-39 Mainline Stage 2 - XS - 2709+00.00 (Sheet)
 FILE NAME: c:\pawson\benesch\projects\64C24\I-39-Stage-2-XS.dgn



Cut Area	0.4 SF	Fill Area	128.7 SF
Cut Vol.	0.7 CY	Fill Vol.	252.0 CY
Cut Adj. Vol.	0.7 CY	Fill Adj. Vol.	252.0 CY

STA 2709+00.00



USER NAME = agibson
 PLOT SCALE = SSCALE\$
 PLOT DATE = 2/7/2025

DESIGNED - T. VOGLER
 DRAWN - T. VOGLER
 CHECKED - J.TARDY
 DATE - 02/14/2025

REVISED -
 REVISED -
 REVISED -
 REVISED -

STATE OF ILLINOIS
 DEPARTMENT OF TRANSPORTATION

CROSS SECTIONS - I-39 SB/NB
 STAGE 2

SCALE: 1"=10' SHEET OF 187 SHEETS STA. 0+00.00 TO STA. 0+00.00

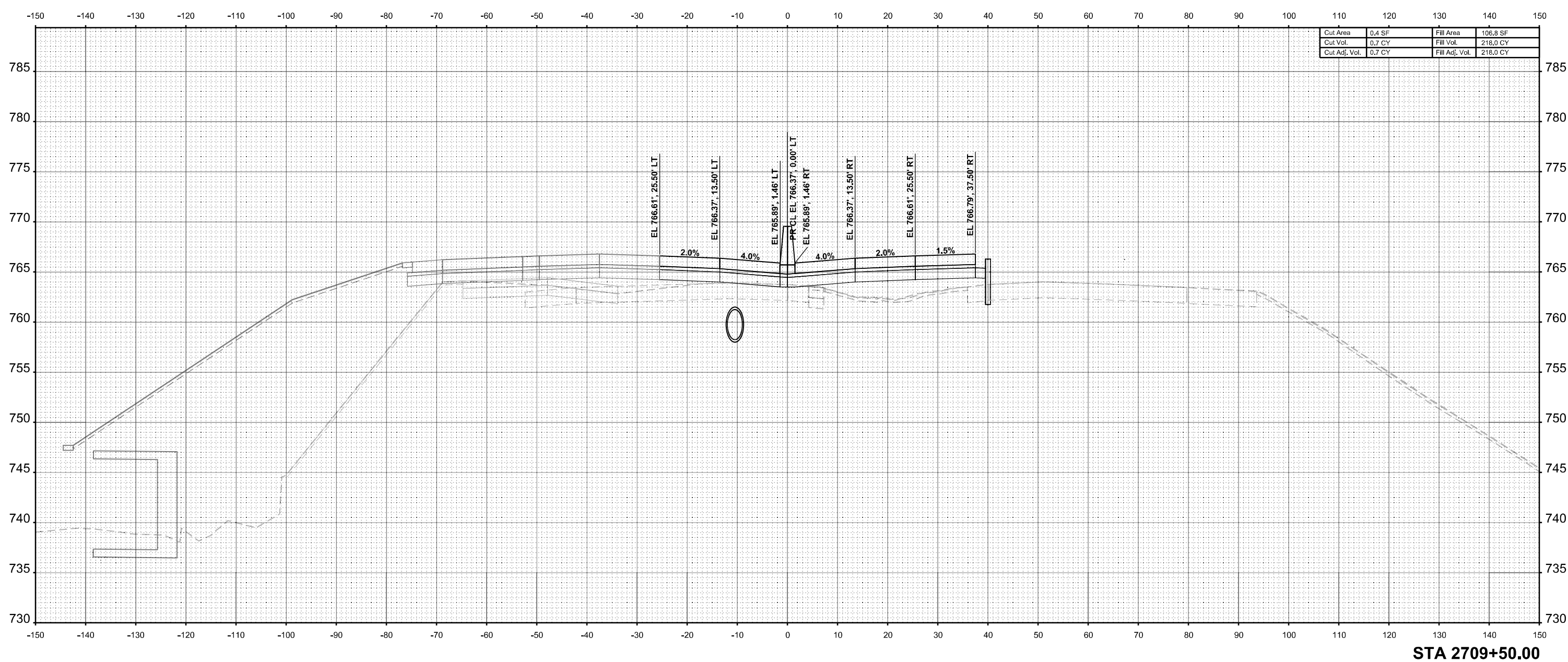
F.A.I RTE.	SECTION	COUNTY	TOTAL SHEETS	SHEET NO.
*	(201-3)R & (4-1.5)R	WINNEBAGO	1685	1361
CONTRACT NO. 64C24				
ILLINOIS FED. AID PROJECT				

* FAI ROUTE 39 (I-39) & FAP 301 (US 20) *

FINAL SURVEY	SURVEYED	BY	DATE
NOTE BOOK	PLOTTED		
NO.	TEMPLATE		
	AREAS CHECKED		
	AREAS CHECKED		

ORIGINAL SURVEY	SURVEYED	BY	DATE
NOTE BOOK	PLOTTED		
	TEMPLATE		
	AREAS CHECKED		
	AREAS CHECKED		

MODEL: I-39 Mainline Stage 2 - XS - 2709+50.00 (Sheet)
 FILE NAME: c:\pawson\benesch\projects\64C24\I-39-Stage-2-XS.dgn



Cut Area	0.4 SF	Fill Area	106.8 SF
Cut Vol.	0.7 CY	Fill Vol.	218.0 CY
Cut Adj. Vol.	0.7 CY	Fill Adj. Vol.	218.0 CY

STA 2709+50.00



USER NAME	= agibson
PLOT SCALE	= SSCALE\$
PLOT DATE	= 2/7/2025

DESIGNED	- T. VOGLER
DRAWN	- T. VOGLER
CHECKED	- J.TARDY
DATE	- 02/14/2025

REVISED	-
REVISED	-
REVISED	-
REVISED	-

STATE OF ILLINOIS
 DEPARTMENT OF TRANSPORTATION

CROSS SECTIONS - I-39 SB/NB
 STAGE 2

SCALE: 1"=10'	SHEET	OF 187 SHEETS	STA. 0+00.00	TO STA. 0+00.00
---------------	-------	---------------	--------------	-----------------

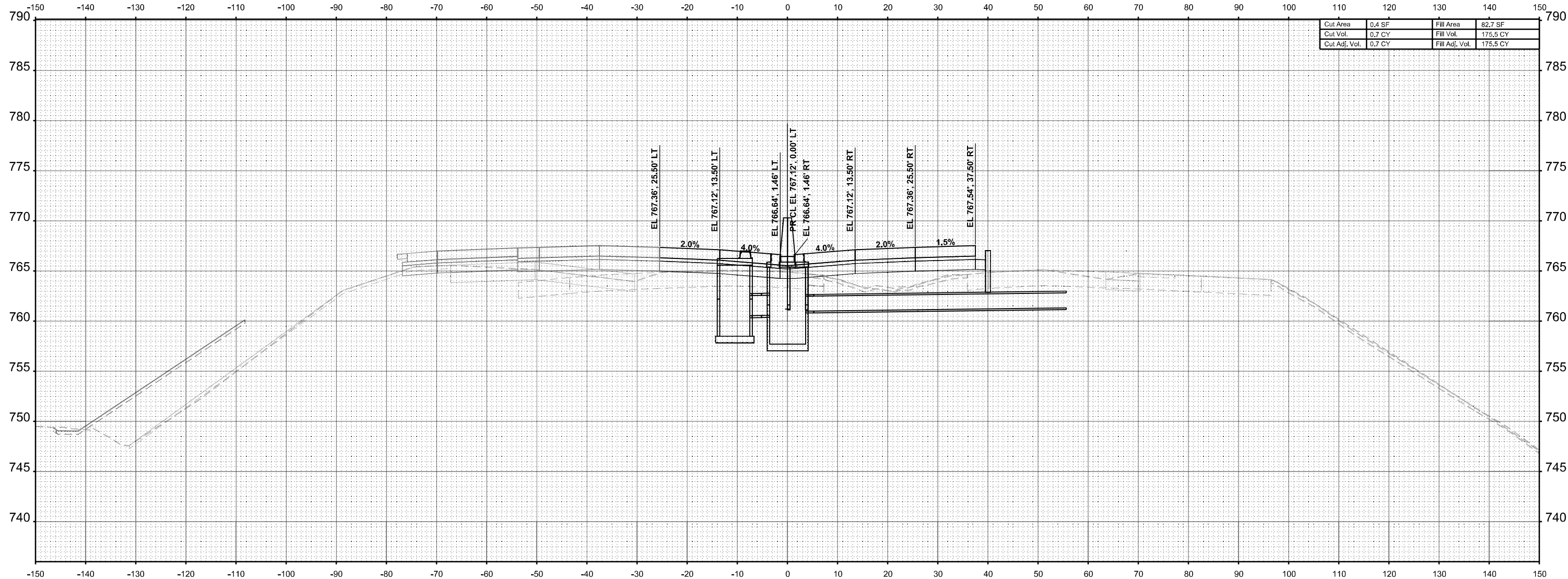
F.A.I. RTE.	SECTION	COUNTY	TOTAL SHEETS	SHEET NO.
*	(201-3)R & (4-1.5)R	WINNEBAGO	1685	1362
CONTRACT NO. 64C24				
ILLINOIS FED. AID PROJECT				

* FAI ROUTE 39 (I-39) & FAP 301 (US 20) *

FINAL SURVEY	SURVEYED	BY	DATE
NOTE BOOK	PLOTTED		
NO.	TEMPLATE		
	AREAS		
	CHECKED		

ORIGINAL SURVEY	SURVEYED	BY	DATE
NOTE BOOK	PLOTTED		
	TEMPLATE		
	AREAS		
	CHECKED		

MODEL: I-39 Mainline Stage 2 - XS - 2710+00.00 (Sheet)
 FILE NAME: c:\pawson\benesch\projects\60173608\264C24\I-39-Stage-2-XS.dgn



Cut Area	0.4 SF	Fill Area	82.7 SF
Cut Vol.	0.7 CY	Fill Vol.	175.5 CY
Cut Adj. Vol.	0.7 CY	Fill Adj. Vol.	175.5 CY

STA 2710+00.00



USER NAME	= agibson
PLOT SCALE	= SSCALE\$
PLOT DATE	= 2/7/2025

DESIGNED	- T. VOGLER	REVISED	-
DRAWN	- T. VOGLER	REVISED	-
CHECKED	- J.TARDY	REVISED	-
DATE	- 02/14/2025	REVISED	-

STATE OF ILLINOIS
 DEPARTMENT OF TRANSPORTATION

CROSS SECTIONS - I-39 SB/NB
 STAGE 2

SCALE: 1"=10'	SHEET	OF 187 SHEETS	STA. 0+00.00	TO STA. 0+00.00
---------------	-------	---------------	--------------	-----------------

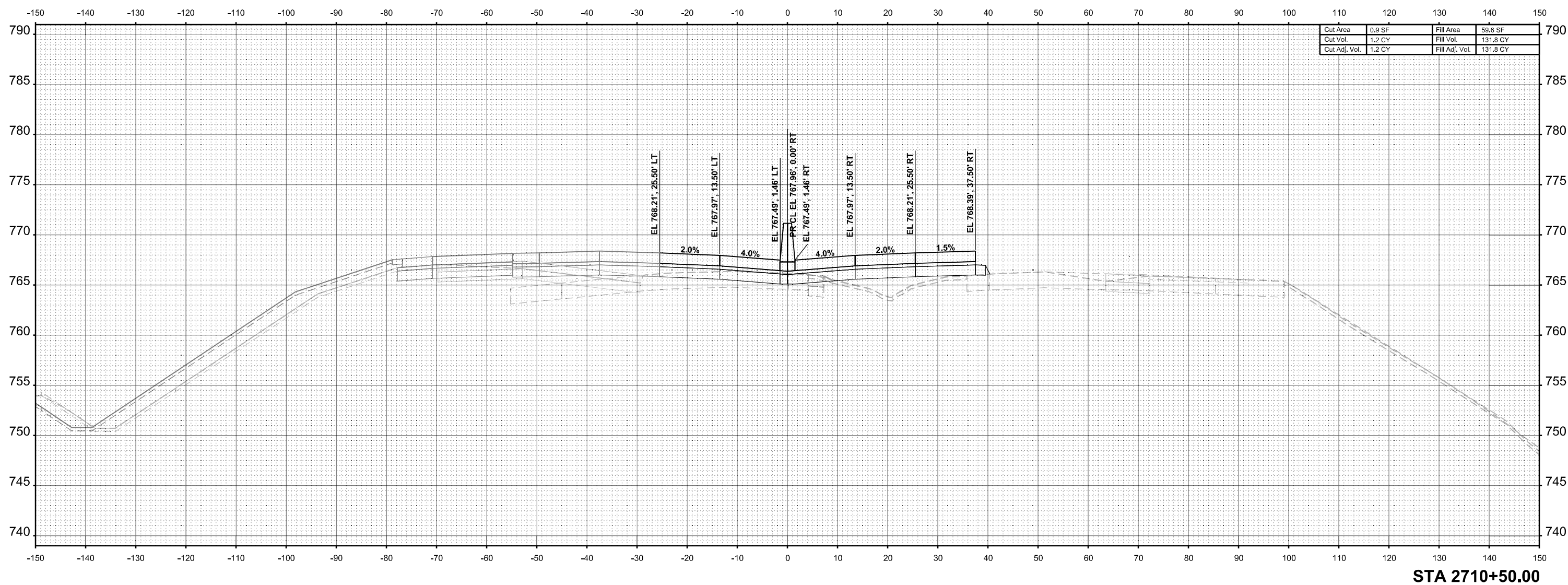
F.A.I RTE.	SECTION	COUNTY	TOTAL SHEETS	SHEET NO.
*	(201-3)R & (4-1.5)R	WINNEBAGO	1685	1363
CONTRACT NO. 64C24				
ILLINOIS FED. AID PROJECT				

* FAI ROUTE 39 (I-39) & FAP 301 (US 20) *

FINAL SURVEY	SURVEYED	BY	DATE
NOTE BOOK	PLOTTED		
NO.	TEMPLATE		
	AREAS		
	CHECKED		

ORIGINAL SURVEY	SURVEYED	BY	DATE
NOTE BOOK	PLOTTED		
	TEMPLATE		
	AREAS		
	CHECKED		

MODEL: L39 Mainline Stage 2 - XS - 2710+50.00 (8) (Sheet)
 FILE NAME: c:\pawson\benesch\projects\project\2017\26081026424-IL-1-39-Stage-2-XS.dgn



STA 2710+50.00



USER NAME = agibson
 PLOT SCALE = SSCALE\$
 PLOT DATE = 2/7/2025

DESIGNED - T. VOGLER
 DRAWN - T. VOGLER
 CHECKED - J.TARDY
 DATE - 02/14/2025

REVISED -
 REVISED -
 REVISED -
 REVISED -

STATE OF ILLINOIS
 DEPARTMENT OF TRANSPORTATION

CROSS SECTIONS - I-39 SB/NB
 STAGE 2

SCALE: 1"=10' SHEET OF 187 SHEETS STA. 0+00.00 TO STA. 0+00.00

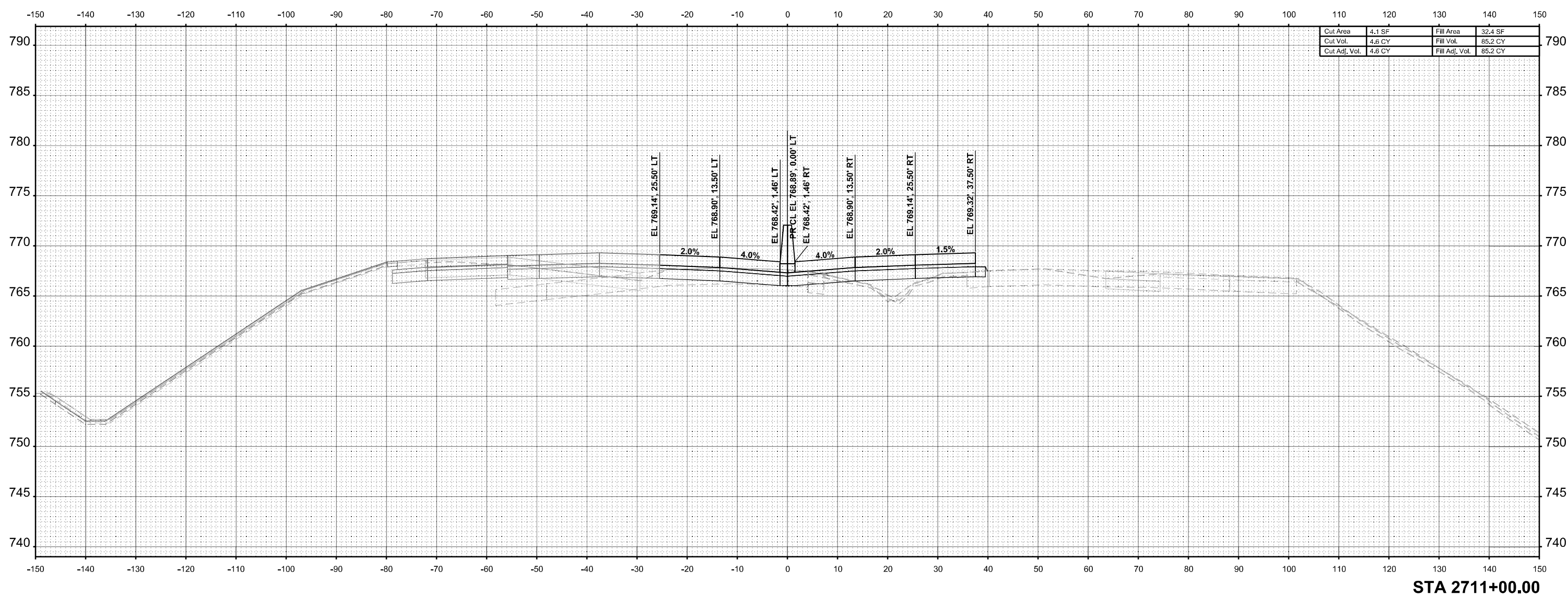
F.A.I RTE.	SECTION	COUNTY	TOTAL SHEETS	SHEET NO.
*	(201-3)R & (4-1.5)R	WINNEBAGO	1685	1364
CONTRACT NO. 64C24				
ILLINOIS FED. AID PROJECT				

* FAI ROUTE 39 (I-39) & FAP 301 (US 20) *

FINAL SURVEY	SURVEYED	BY	DATE
NOTE BOOK	PLOTTED		
NO.	TEMPLATE		
	AREAS		
	CHECKED		

ORIGINAL SURVEY	SURVEYED	BY	DATE
NOTE BOOK	PLOTTED		
	TEMPLATE		
	AREAS		
	CHECKED		

MODEL: I-39 Mainline Stage 2 - XS - 2711+00.00 (Sheet)
 FILE NAME: c:\pawson\benesch\projects\project3073608\226424-ML-I-39-Stage-2-XS.dgn



Cut Area	4.1 SF	Fill Area	32.4 SF
Cut Vol.	4.6 CY	Fill Vol.	85.2 CY
Cut Adj. Vol.	4.6 CY	Fill Adj. Vol.	85.2 CY

STA 2711+00.00



USER NAME =	agibson
DESIGNED -	T. VOGLER
DRAWN -	T. VOGLER
CHECKED -	J.TARDY
DATE -	02/14/2025
PLOT SCALE =	SSCALE\$
PLOT DATE =	2/7/2025

REVISED -	
REVISED -	
REVISED -	
REVISED -	

STATE OF ILLINOIS
 DEPARTMENT OF TRANSPORTATION

CROSS SECTIONS - I-39 SB/NB
 STAGE 2

SCALE: 1"=10' SHEET OF 187 SHEETS STA. 0+00.00 TO STA. 0+00.00

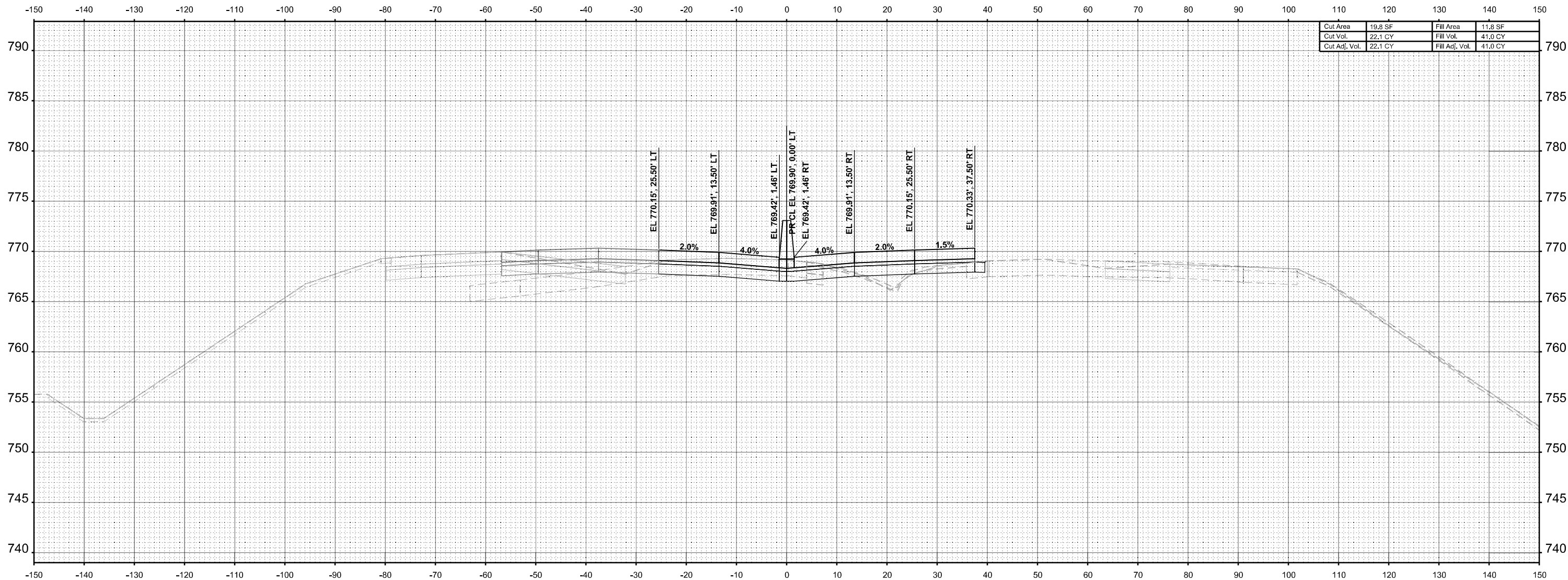
F.A.I RTE.	SECTION	COUNTY	TOTAL SHEETS	SHEET NO.
*	(201-3)R & (4-1.5)R	WINNEBAGO	1685	1365
CONTRACT NO. 64C24				
ILLINOIS FED. AID PROJECT				

* FAI ROUTE 39 (I-39) & FAP 301 (US 20) *

FINAL SURVEY	SURVEYED	BY	DATE
NOTE BOOK	PLOTTED		
NO.	TEMPLATE		
	AREAS		
	CHECKED		

ORIGINAL SURVEY	SURVEYED	BY	DATE
NOTE BOOK	PLOTTED		
	TEMPLATE		
	AREAS		
	CHECKED		

MODEL: I-39 Mainline Stage 2 - XS - 2711+50.00 (Sheet)
 FILE NAME: c:\pawson\benesch\projects\60173608\2264C24-ML-I-39-Stage-2-XS.dgn



STA 2711+50.00



USER NAME = agibson
 PLOT SCALE = SSCALE\$
 PLOT DATE = 2/7/2025

DESIGNED - T. VOGLER
 DRAWN - T. VOGLER
 CHECKED - J.TARDY
 DATE - 02/14/2025

REVISED -
 REVISED -
 REVISED -
 REVISED -

STATE OF ILLINOIS
 DEPARTMENT OF TRANSPORTATION

CROSS SECTIONS - I-39 SB/NB
 STAGE 2

SCALE: 1"=10' SHEET OF 187 SHEETS STA. 0+00.00 TO STA. 0+00.00

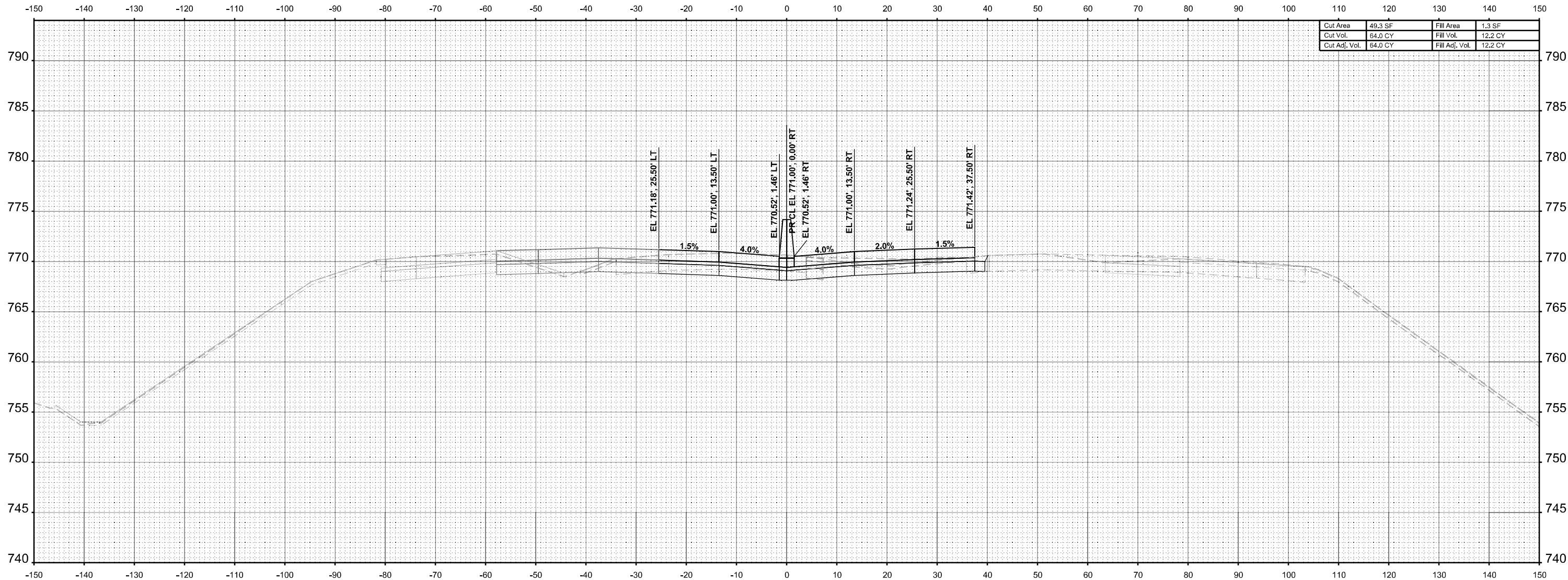
F.A.I RTE.	SECTION	COUNTY	TOTAL SHEETS	SHEET NO.
*	(201-3)R & (4-1.5)R	WINNEBAGO	1685	1366
CONTRACT NO. 64C24				
ILLINOIS FED. AID PROJECT				

* FAI ROUTE 39 (I-39) & FAP 301 (US 20) *

FINAL SURVEY	SURVEYED	BY	DATE
NOTE BOOK	PLOTTED		
NO.	TEMPLATE		
	AREAS		
	CHECKED		

ORIGINAL SURVEY	SURVEYED	BY	DATE
NOTE BOOK	PLOTTED		
	TEMPLATE		
	AREAS		
	CHECKED		

MODEL: I-39 Mainline Stage 2 - XS - 2712+00.00 (Sheet)
 FILE NAME: c:\pwworkspace\benesch\projects\60173608\2712+00.00\I-39-Stage-2-XS.dgn



Cut Area	49.3 SF	Fill Area	1.3 SF
Cut Vol.	64.0 CY	Fill Vol.	12.2 CY
Cut Adj. Vol.	64.0 CY	Fill Adj. Vol.	12.2 CY

STA 2712+00.00



USER NAME =	agibson
DESIGNED -	T. VOGLER
DRAWN -	T. VOGLER
CHECKED -	J.TARDY
DATE -	02/14/2025
PLOT SCALE =	SSCALE\$
PLOT DATE =	2/7/2025

REVISED -	
REVISED -	
REVISED -	
REVISED -	

STATE OF ILLINOIS
 DEPARTMENT OF TRANSPORTATION

CROSS SECTIONS - I-39 SB/NB
 STAGE 2

SCALE: 1"=10' SHEET OF 187 SHEETS STA. 0+00.00 TO STA. 0+00.00

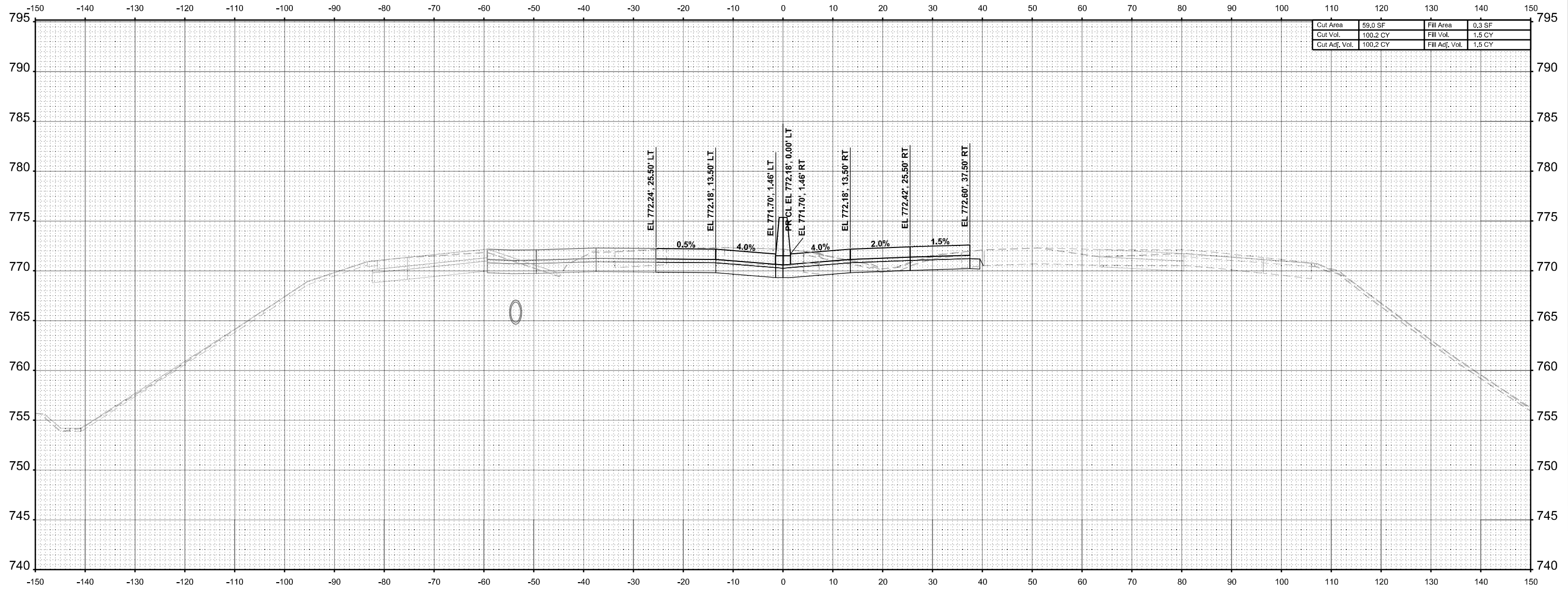
F.A.I RTE.	SECTION	COUNTY	TOTAL SHEETS	SHEET NO.
*	(201-3)R & (4-1.5)R	WINNEBAGO	1685	1367
CONTRACT NO. 64C24				
ILLINOIS FED. AID PROJECT				

* FAI ROUTE 39 (I-39) & FAP 301 (US 29) *

FINAL SURVEY	SURVEYED	BY	DATE
NOTE BOOK	PLOTTED		
NO.	TEMPLATE		
	AREAS		
	CHECKED		

ORIGINAL SURVEY	SURVEYED	BY	DATE
NOTE BOOK	PLOTTED		
	TEMPLATE		
	AREAS		
	CHECKED		

MODEL: I-39 Mainline Stage 2 - XS - 2712+50.00 (Sheet)
 FILE NAME: c:\pwworkspace\benesch\projects\60173608\2024\24-IL-1-39-Stage-2-XS.dgn



Cut Area	59.0 SF	Fill Area	0.3 SF
Cut Vol.	100.2 CY	Fill Vol.	1.5 CY
Cut Adj. Vol.	100.2 CY	Fill Adj. Vol.	1.5 CY

STA 2712+50.00



USER NAME =	agibson	DESIGNED -	T. VOGLER	REVISED -	
		DRAWN -	T. VOGLER	REVISED -	
PLOT SCALE =	SSCALE\$	CHECKED -	J.TARDY	REVISED -	
PLOT DATE =	2/7/2025	DATE -	02/14/2025	REVISED -	

STATE OF ILLINOIS
DEPARTMENT OF TRANSPORTATION

CROSS SECTIONS - I-39 SB/NB
STAGE 2

SCALE: 1"=10' SHEET OF 187 SHEETS STA. 0+00.00 TO STA. 0+00.00

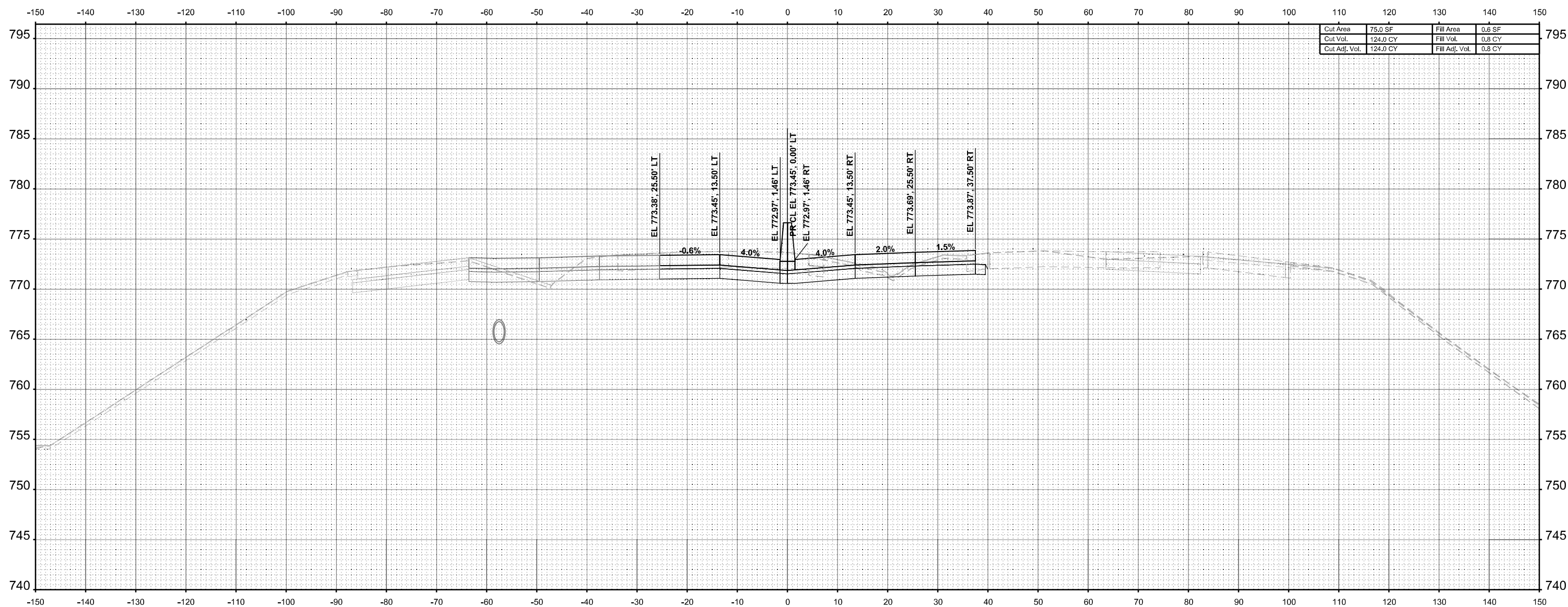
F.A.I RTE.	SECTION	COUNTY	TOTAL SHEETS	SHEET NO.
*	(201-3)R & (4-1.5)R	WINNEBAGO	1685	1368
CONTRACT NO. 64C24				
ILLINOIS FED. AID PROJECT				

* FAI ROUTE 39 (I-39) & FAP 301 (US 20) *

FINAL SURVEY	SURVEYED	BY	DATE
NOTE BOOK	PLOTTED		
NO.	TEMPLATE		
	AREAS CHECKED		
	AREAS CHECKED		

ORIGINAL SURVEY	SURVEYED	BY	DATE
NOTE BOOK	PLOTTED		
	TEMPLATE		
	AREAS CHECKED		
	AREAS CHECKED		

MODEL: I-39 Mainline Stage 2 - XS - 2713+00.00 (Sheet)
 FILE NAME: c:\pawson\benesch\projects\60173608\2264\24-IL-1-39-Stage-2-XS.dgn



Cut Area	75.0 SF	Fill Area	0.6 SF
Cut Vol.	124.0 CY	Fill Vol.	0.8 CY
Cut Adj. Vol.	124.0 CY	Fill Adj. Vol.	0.8 CY

STA 2713+00.00



USER NAME = agibson
 PLOT SCALE = SSCALE\$
 PLOT DATE = 2/7/2025

DESIGNED - T. VOGLER
 DRAWN - T. VOGLER
 CHECKED - J.TARDY
 DATE - 02/14/2025

REVISED -
 REVISED -
 REVISED -
 REVISED -

STATE OF ILLINOIS
 DEPARTMENT OF TRANSPORTATION

CROSS SECTIONS - I-39 SB/NB
 STAGE 2

SCALE: 1"=10'
 SHEET OF 187 SHEETS
 STA. 0+00.00 TO STA. 0+00.00

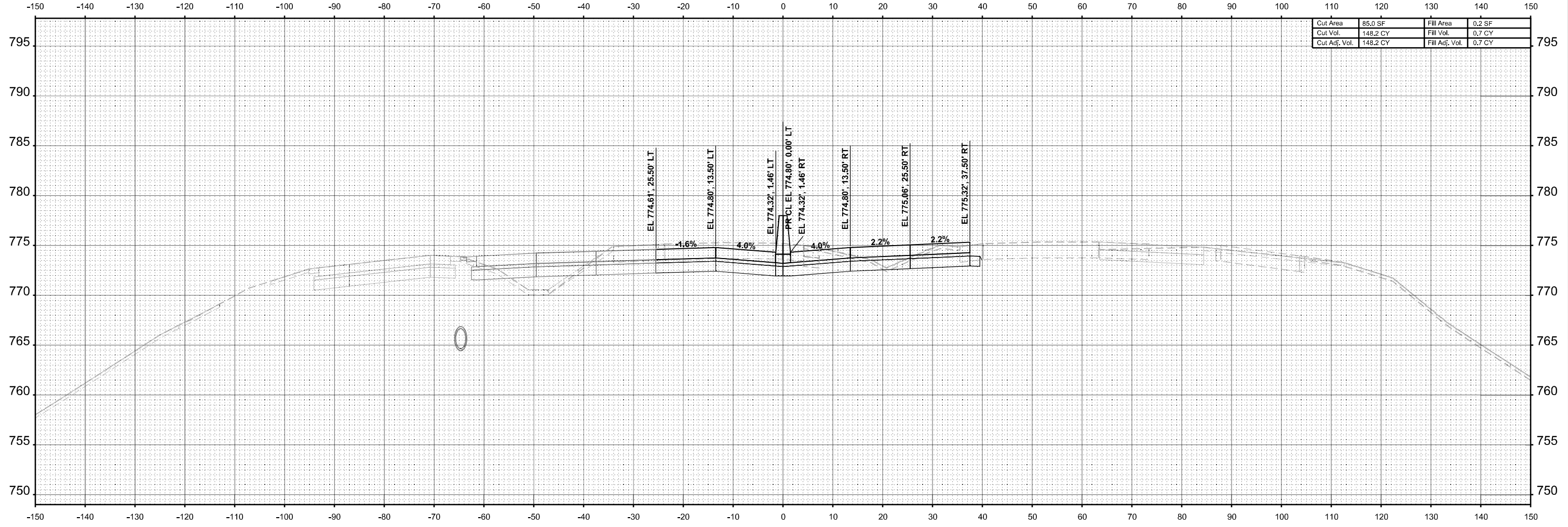
F.A.I RTE.	SECTION	COUNTY	TOTAL SHEETS	SHEET NO.
*	(201-3)R & (4-1.5)R	WINNEBAGO	1685	1369
CONTRACT NO. 64C24				
ILLINOIS FED. AID PROJECT				

* FAI ROUTE 39 (I-39) & FAP 301 (US 20)

FINAL SURVEY	SURVEYED	BY	DATE
NOTE BOOK	PLOTTED		
NO.	TEMPLATE		
	AREAS		
	CHECKED		

ORIGINAL SURVEY	SURVEYED	BY	DATE
NOTE BOOK	PLOTTED		
	TEMPLATE		
	AREAS		
	CHECKED		

MODEL: I-39 Mainline Stage 2 - XS - 2713+50.00 (Sheet)
 FILE NAME: c:\pawson\benesch\projects\64C24\I-39-Stage-2-XS.dgn



Cut Area	85.0 SF	Fill Area	0.2 SF
Cut Vol.	148.2 CY	Fill Vol.	0.7 CY
Cut Adj. Vol.	148.2 CY	Fill Adj. Vol.	0.7 CY

STA 2713+50.00



USER NAME =	agibson	DESIGNED -	T. VOGLER	REVISED -	
PLOT SCALE =	SSCALE\$	DRAWN -	T. VOGLER	REVISED -	
PLOT DATE =	2/7/2025	CHECKED -	J.TARDY	REVISED -	
		DATE -	02/14/2025	REVISED -	

STATE OF ILLINOIS
DEPARTMENT OF TRANSPORTATION

CROSS SECTIONS - I-39 SB/NB
STAGE 2

SCALE: 1"=10' SHEET OF 187 SHEETS STA. 0+00.00 TO STA. 0+00.00

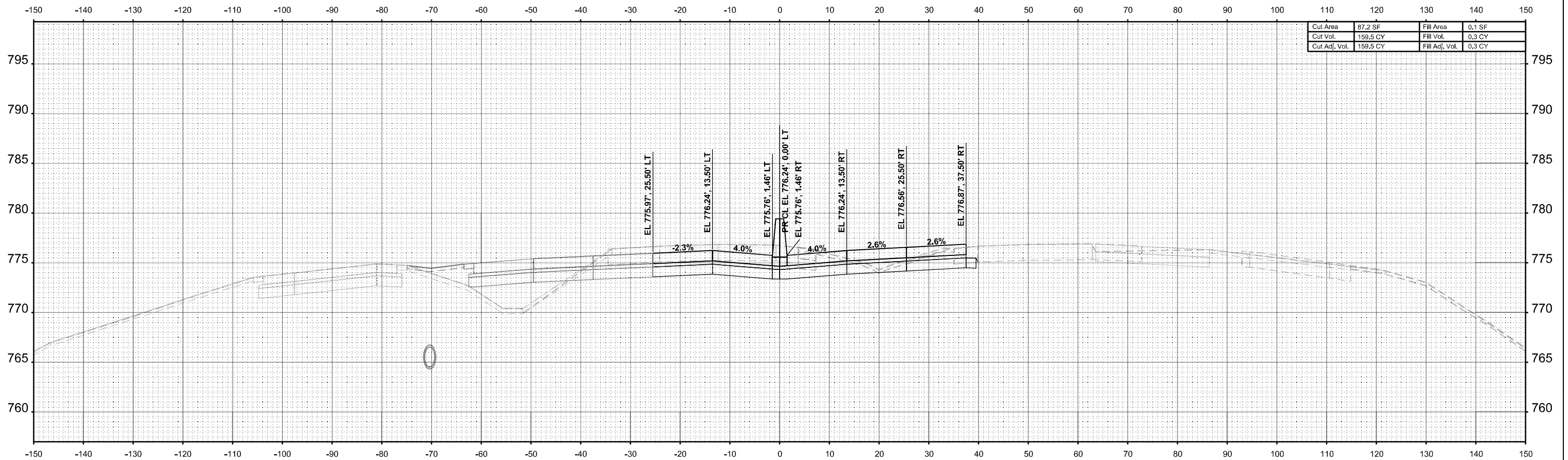
F.A.I RTE.	SECTION	COUNTY	TOTAL SHEETS	SHEET NO.
*	(201-3)R & (4-1.5)R	WINNEBAGO	1685	1370
CONTRACT NO. 64C24				
ILLINOIS FED. AID PROJECT				

* FAI ROUTE 39 (I-39) & FAP 301 (US 20) *

FINAL SURVEY	SURVEYED	BY	DATE
NOTE BOOK	PLOTTED		
NO.	TEMPLATE		
	AREAS		
	CHECKED		

ORIGINAL SURVEY	SURVEYED	BY	DATE
NOTE BOOK	PLOTTED		
	TEMPLATE		
	AREAS		
	CHECKED		

MODEL: I-39 Mainline Stage 2 - XS - 2714+00.00 (Sheet)
 FILE NAME: c:\pwworking\benesch\projects\2024\2714+00.00\I-39-Stage-2-XS.dgn



Cut Area	87.2 SF	Fill Area	0.1 SF
Cut Vol.	159.5 CY	Fill Vol.	0.3 CY
Cut Adj. Vol.	159.5 CY	Fill Adj. Vol.	0.3 CY

STA 2714+00.00



USER NAME =	agibson	DESIGNED -	T. VOGLER	REVISED -	
		DRAWN -	T. VOGLER	REVISED -	
PLOT SCALE =	SSCALE\$	CHECKED -	J.TARDY	REVISED -	
PLOT DATE =	2/7/2025	DATE -	02/14/2025	REVISED -	

STATE OF ILLINOIS
 DEPARTMENT OF TRANSPORTATION

CROSS SECTIONS - I-39 SB/NB
 STAGE 2

SCALE: 1"=10' SHEET OF 187 SHEETS STA. 0+00.00 TO STA. 0+00.00

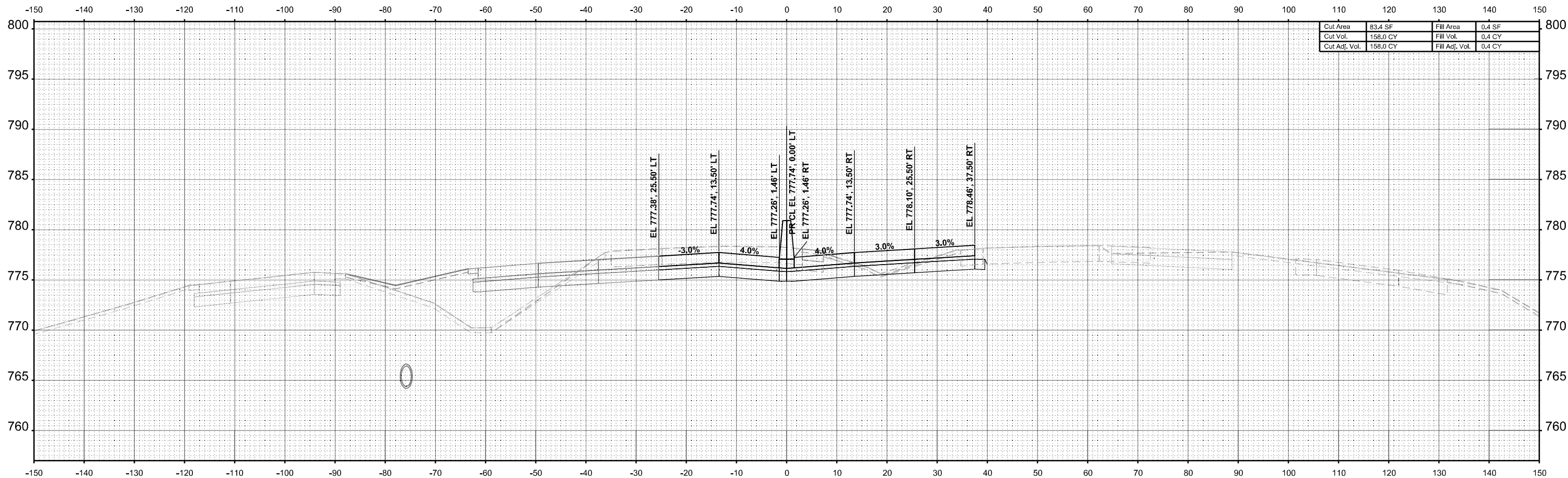
F.A.I RTE.	SECTION	COUNTY	TOTAL SHEETS	SHEET NO.
*	(201-3)R & (4-1.5)R	WINNEBAGO	1685	1371
CONTRACT NO. 64C24				
ILLINOIS FED. AID PROJECT				

* FAI ROUTE 39 (I-39) & FAP 301 (US 20) *

FINAL SURVEY	SURVEYED	BY	DATE
NOTE BOOK	PLOTTED		
NO.	TEMPLATE		
	AREAS		
	CHECKED		

ORIGINAL SURVEY	SURVEYED	BY	DATE
NOTE BOOK	PLOTTED		
	TEMPLATE		
	AREAS		
	CHECKED		

MODEL: I-39 Mainline Stage 2 - XS - 2714+50.00 (Sheet)
 FILE NAME: c:\pwworking\benesch\projects\project30173608\I264C24-IL-I-39-Stage-2-XS.dgn



Cut Area	83.4 SF	Fill Area	0.4 SF
Cut Vol.	158.0 CY	Fill Vol.	0.4 CY
Cut Adj. Vol.	158.0 CY	Fill Adj. Vol.	0.4 CY

STA 2714+50.00



USER NAME =	agibson	DESIGNED -	T. VOGLER	REVISED -	
		DRAWN -	T. VOGLER	REVISED -	
PLOT SCALE =	SSCALE\$	CHECKED -	J.TARDY	REVISED -	
PLOT DATE =	2/7/2025	DATE -	02/14/2025	REVISED -	

STATE OF ILLINOIS
 DEPARTMENT OF TRANSPORTATION

CROSS SECTIONS - I-39 SB/NB
 STAGE 2

SCALE: 1"=10' SHEET OF 187 SHEETS STA. 0+00.00 TO STA. 0+00.00

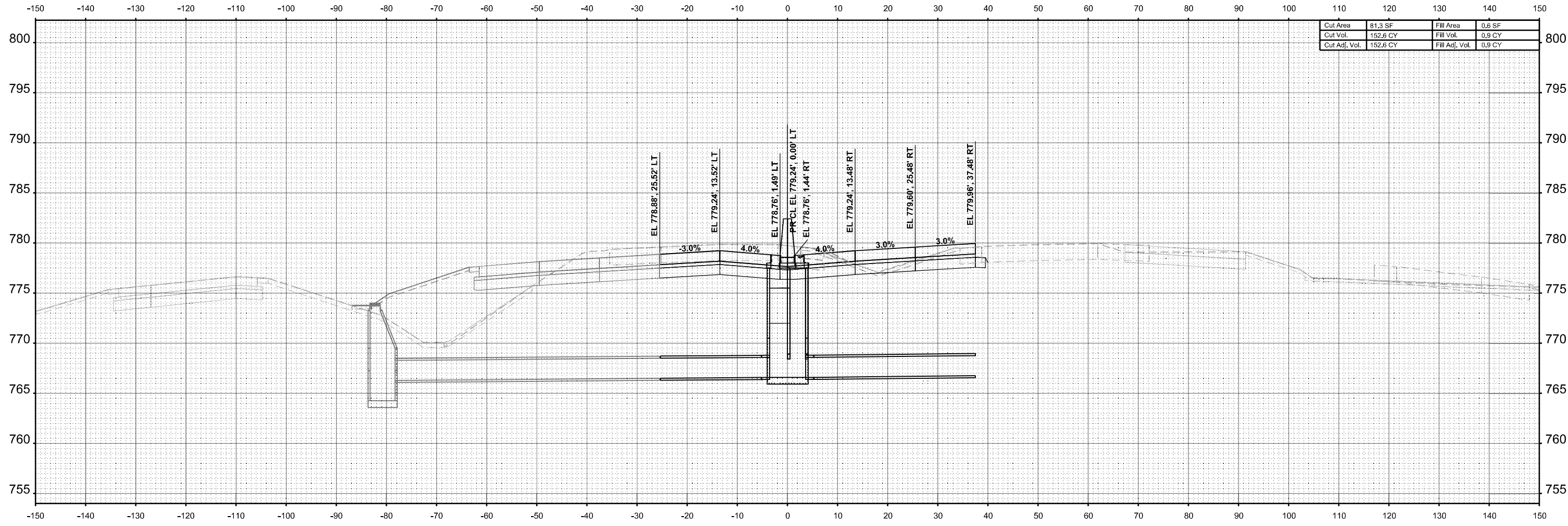
F.A.I RTE.	SECTION	COUNTY	TOTAL SHEETS	SHEET NO.
*	(201-3)R & (4-1.5)R	WINNEBAGO	1685	1372
CONTRACT NO. 64C24				
ILLINOIS FED. AID PROJECT				

* FAI ROUTE 39 (I-39) & FAP 301 (US 20) *

FINAL SURVEY	SURVEYED	BY	DATE
NOTE BOOK	PLOTTED		
NO.	AREAS CHECKED		

ORIGINAL SURVEY	SURVEYED	BY	DATE
NOTE BOOK	PLOTTED		
	AREAS CHECKED		

MODEL: I-39 Mainline Stage 2 - XS - 2715+00.00 (Sheet)
 FILE NAME: c:\pwworking\benesch\projects\project\64C24\I-39-Stage-2-XS.dgn



Cut Area	81.3 SF	Fill Area	0.6 SF
Cut Vol.	152.6 CY	Fill Vol.	0.9 CY
Cut Adj. Vol.	152.6 CY	Fill Adj. Vol.	0.9 CY

STA 2715+00.00



USER NAME	= agibson
PLOT SCALE	= \$SCALE\$
PLOT DATE	= 2/7/2025

DESIGNED	- T. VOGLER	REVISED	-
DRAWN	- T. VOGLER	REVISED	-
CHECKED	- J.TARDY	REVISED	-
DATE	- 02/14/2025	REVISED	-

STATE OF ILLINOIS
DEPARTMENT OF TRANSPORTATION

CROSS SECTIONS - I-39 SB/NB
STAGE 2

SCALE: 1"=10' SHEET OF 187 SHEETS STA. 0+00.00 TO STA. 0+00.00

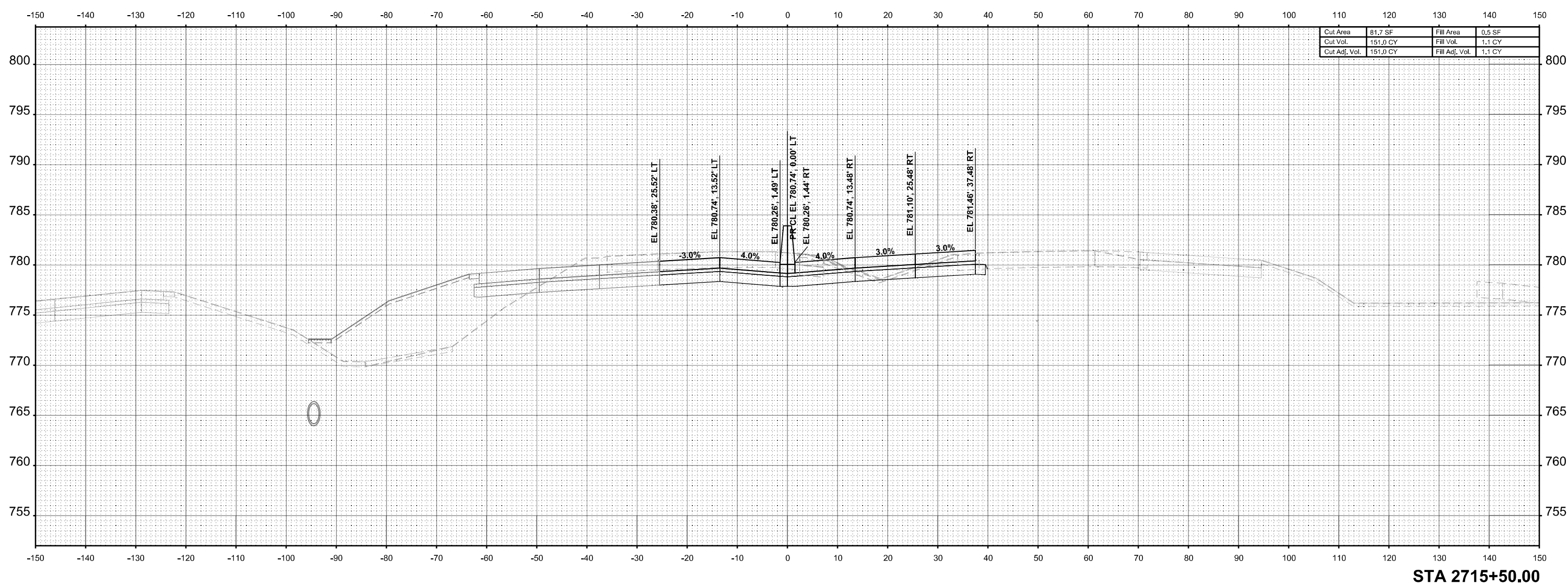
F.A.I. RTE.	SECTION	COUNTY	TOTAL SHEETS	SHEET NO.
*	(201-3)R & (4-1.5)R	WINNEBAGO	1685	1373
CONTRACT NO. 64C24				
ILLINOIS FED. AID PROJECT				

* FAI ROUTE 39 (I-39) & FAP 301 (US 20) *

FINAL SURVEY	SURVEYED	BY	DATE
NOTE BOOK	PLOTTED		
NO.	TEMPLATE		
	AREAS		
	CHECKED		

ORIGINAL SURVEY	SURVEYED	BY	DATE
NOTE BOOK	PLOTTED		
	TEMPLATE		
	AREAS		
	CHECKED		

MODEL: I-39 Mainline Stage 2 - XS - 2715+50.00 (Sheet)
 FILE NAME: c:\pawson\benesch\projects\project30173608\226424-ML-I-39-Stage-2-XS.dgn



Cut Area	81.7 SF	Fill Area	0.5 SF
Cut Vol.	151.0 CY	Fill Vol.	1.1 CY
Cut Adj. Vol.	151.0 CY	Fill Adj. Vol.	1.1 CY

STA 2715+50.00



USER NAME = agibson
 PLOT SCALE = SSCALE\$
 PLOT DATE = 2/7/2025

DESIGNED - T. VOGLER
 DRAWN - T. VOGLER
 CHECKED - J.TARDY
 DATE - 02/14/2025

REVISED -
 REVISED -
 REVISED -
 REVISED -

STATE OF ILLINOIS
 DEPARTMENT OF TRANSPORTATION

CROSS SECTIONS - I-39 SB/NB
 STAGE 2

SCALE: 1"=10'
 SHEET OF 187 SHEETS
 STA. 0+00.00 TO STA. 0+00.00

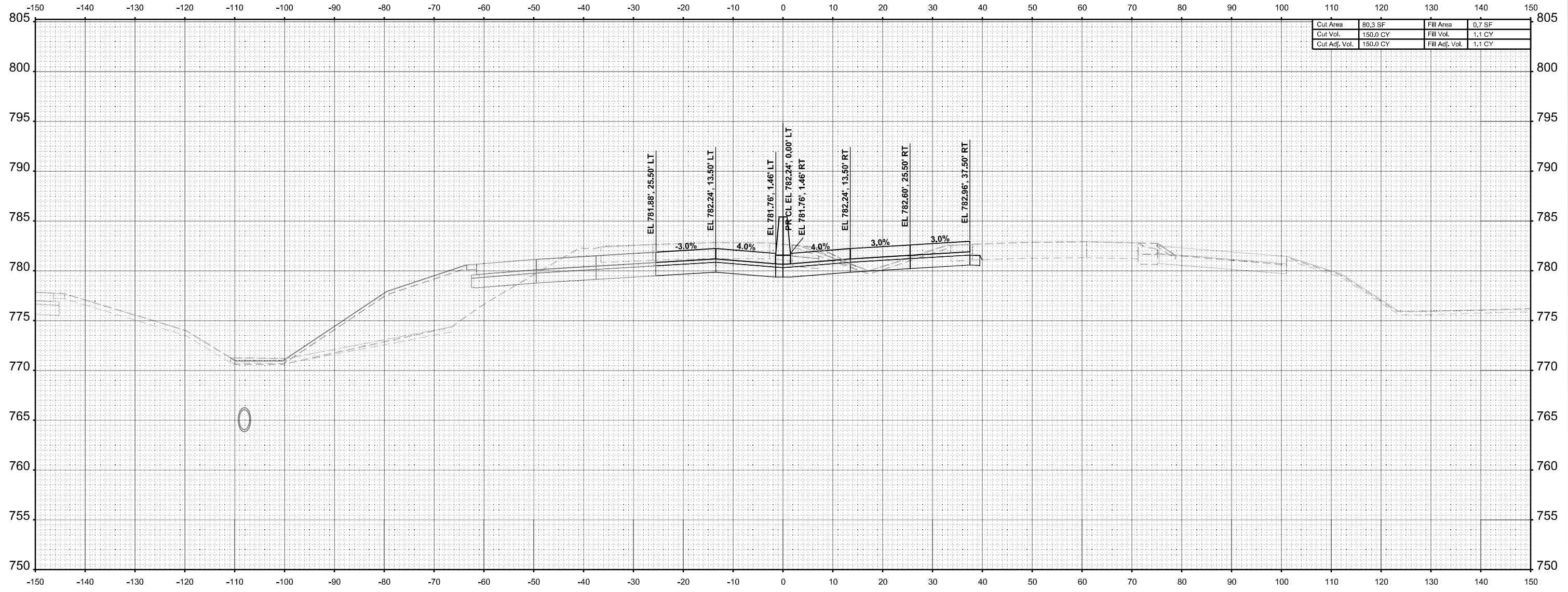
F.A.I RTE.	SECTION	COUNTY	TOTAL SHEETS	SHEET NO.
*	(201-3)R & (4-1.5)R	WINNEBAGO	1685	1374
CONTRACT NO. 64C24				
ILLINOIS FED. AID PROJECT				

* FAI ROUTE 39 (I-39) & FAP 301 (US 20)

FINAL SURVEY	SURVEYED	BY	DATE
NOTE BOOK	PLOTTED		
NO.	TEMPLATE		
	AREAS		
	CHECKED		

ORIGINAL SURVEY	SURVEYED	BY	DATE
NOTE BOOK	PLOTTED		
	TEMPLATE		
	AREAS		
	CHECKED		

MODEL: L:39 Mainline Stage 2 - XS - 2716+00.00 (Sheet)
 FILE NAME: c:\pawson\benesch\projects\project\6073608\2264C24-ML-L-39-Stage-2-XS.dgn



Cut Area	80.3 SF	Fill Area	0.7 SF
Cut Vol.	150.0 CY	Fill Vol.	1.1 CY
Cut Adj. Vol.	150.0 CY	Fill Adj. Vol.	1.1 CY

STA 2716+00.00



USER NAME =	agibson
DESIGNED -	T. VOGLER
DRAWN -	T. VOGLER
CHECKED -	J.TARDY
DATE -	02/14/2025
PLOT SCALE =	SSCALE\$
PLOT DATE =	2/7/2025

REVISED -	
REVISED -	
REVISED -	
REVISED -	

STATE OF ILLINOIS
 DEPARTMENT OF TRANSPORTATION

CROSS SECTIONS - I-39 SB/NB
 STAGE 2

SCALE: 1"=10' SHEET OF 187 SHEETS STA. 0+00.00 TO STA. 0+00.00

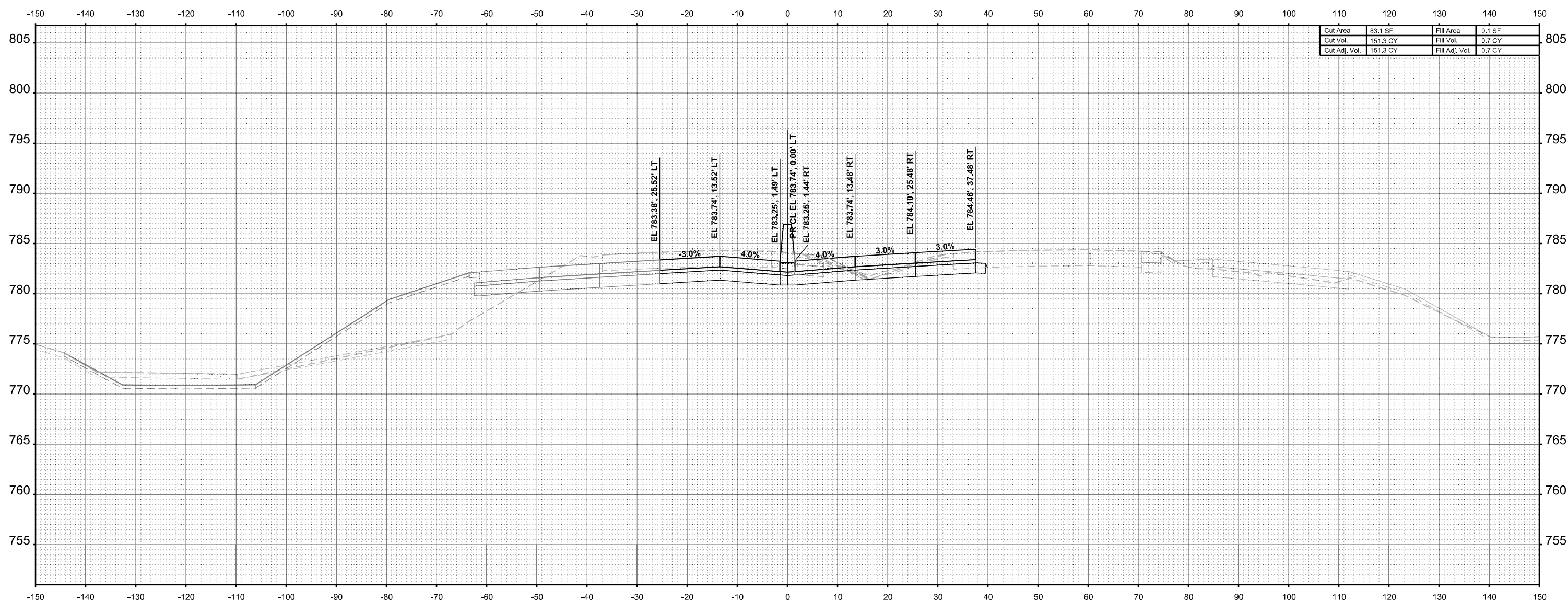
F.A.I RTE.	SECTION	COUNTY	TOTAL SHEETS	SHEET NO.
*	(201-3)R & (4-1.5)R	WINNEBAGO	1685	1375
CONTRACT NO. 64C24				
ILLINOIS FED. AID PROJECT				

* FAI ROUTE 39 (I-39) & FAP 301 (US 20) *

FINAL SURVEY	SURVEYED	BY	DATE
NOTE BOOK	PLOTTED		
NO.	TEMPLATE		
	AREAS		
	CHECKED		
	AREAS		
	CHECKED		

ORIGINAL SURVEY	SURVEYED	BY	DATE
NOTE BOOK	PLOTTED		
	TEMPLATE		
	AREAS		
	CHECKED		
	AREAS		
	CHECKED		

MODEL: I-39 Mainline Stage 2 - XS - 2716+50.00 (Sheet)
 FILE NAME: c:\pawson\benesch\projects\project30173608\I294C24\I-39-Stage-2-XS.dgn



Cut Area	83.1 SF	Fill Area	0.1 SF
Cut Vol.	151.3 CY	Fill Vol.	0.7 CY
Cut Adj. Vol.	151.3 CY	Fill Adj. Vol.	0.7 CY

STA 2716+50.00



USER NAME = agibson
 PLOT SCALE = SSCALE\$
 PLOT DATE = 2/7/2025

DESIGNED - T. VOGLER
 DRAWN - T. VOGLER
 CHECKED - J.TARDY
 DATE - 02/14/2025

REVISED -
 REVISED -
 REVISED -
 REVISED -

STATE OF ILLINOIS
 DEPARTMENT OF TRANSPORTATION

CROSS SECTIONS - I-39 SB/NB
 STAGE 2

SCALE: 1"=10'
 SHEET OF 187 SHEETS
 STA. 0+00.00 TO STA. 0+00.00

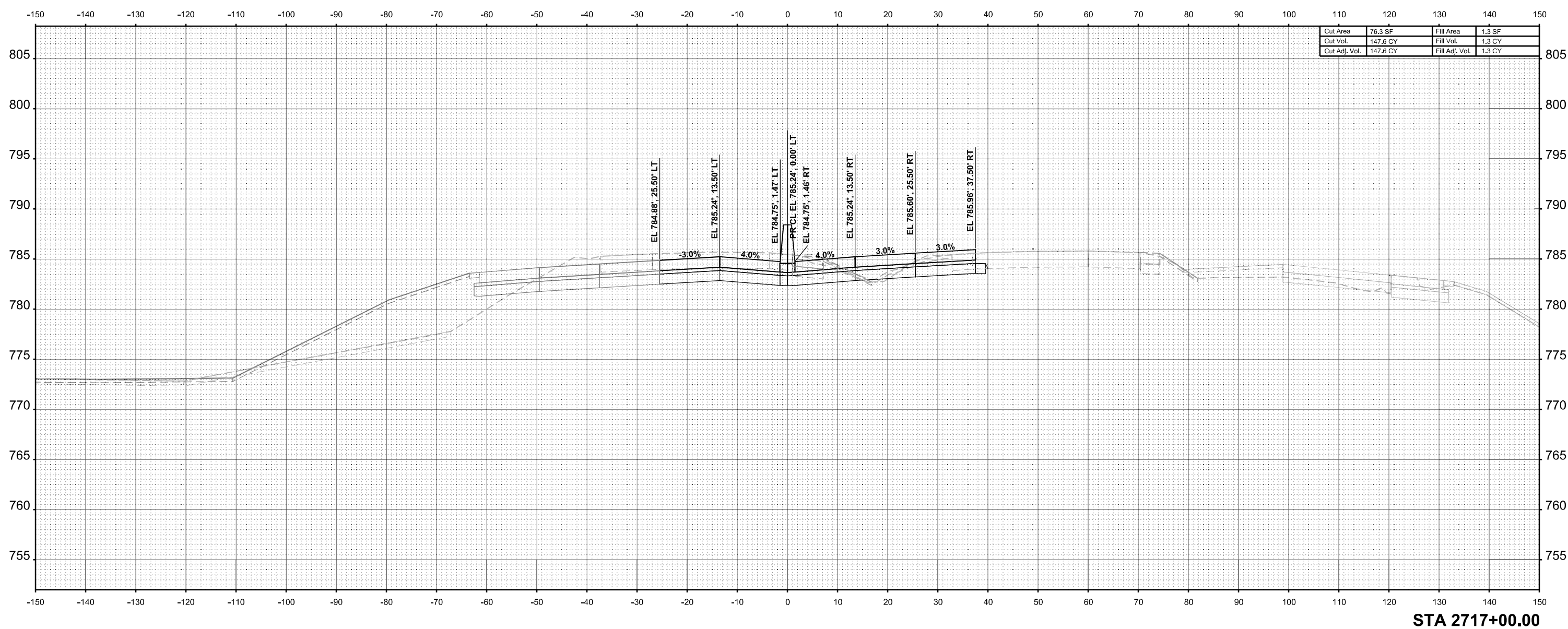
F.A.I. RTE.	SECTION	COUNTY	TOTAL SHEETS	SHEET NO.
*	(201-3)R & (4-1.5)R	WINNEBAGO	1685	1376
CONTRACT NO. 64C24				
ILLINOIS FED. AID PROJECT				

* FAI ROUTE 39 (I-39) & FAP 301 (US 29) *

FINAL SURVEY	SURVEYED	BY	DATE
NOTE BOOK	PLOTTED		
NO.	TEMPLATE		
	AREAS		
	CHECKED		

ORIGINAL SURVEY	SURVEYED	BY	DATE
NOTE BOOK	PLOTTED		
	TEMPLATE		
	AREAS		
	CHECKED		

MODEL: I-39 Mainline Stage 2 - XS - 2717+00.00 (Sheet)
 FILE NAME: c:\pawson\benesch\projects\project\60173608\I264C24\I-39-Stage-2-XS.dgn



Cut Area	76.3 SF	Fill Area	1.3 SF
Cut Vol.	147.6 CY	Fill Vol.	1.3 CY
Cut Adj. Vol.	147.6 CY	Fill Adj. Vol.	1.3 CY

STA 2717+00.00



USER NAME = agibson
 PLOT SCALE = SSCALE\$
 PLOT DATE = 2/7/2025

DESIGNED - T. VOGLER
 DRAWN - T. VOGLER
 CHECKED - J.TARDY
 DATE - 02/14/2025

REVISED -
 REVISED -
 REVISED -
 REVISED -

STATE OF ILLINOIS
 DEPARTMENT OF TRANSPORTATION

CROSS SECTIONS - I-39 SB/NB
 STAGE 2

SCALE: 1"=10'
 SHEET OF 187 SHEETS
 STA. 0+00.00 TO STA. 0+00.00

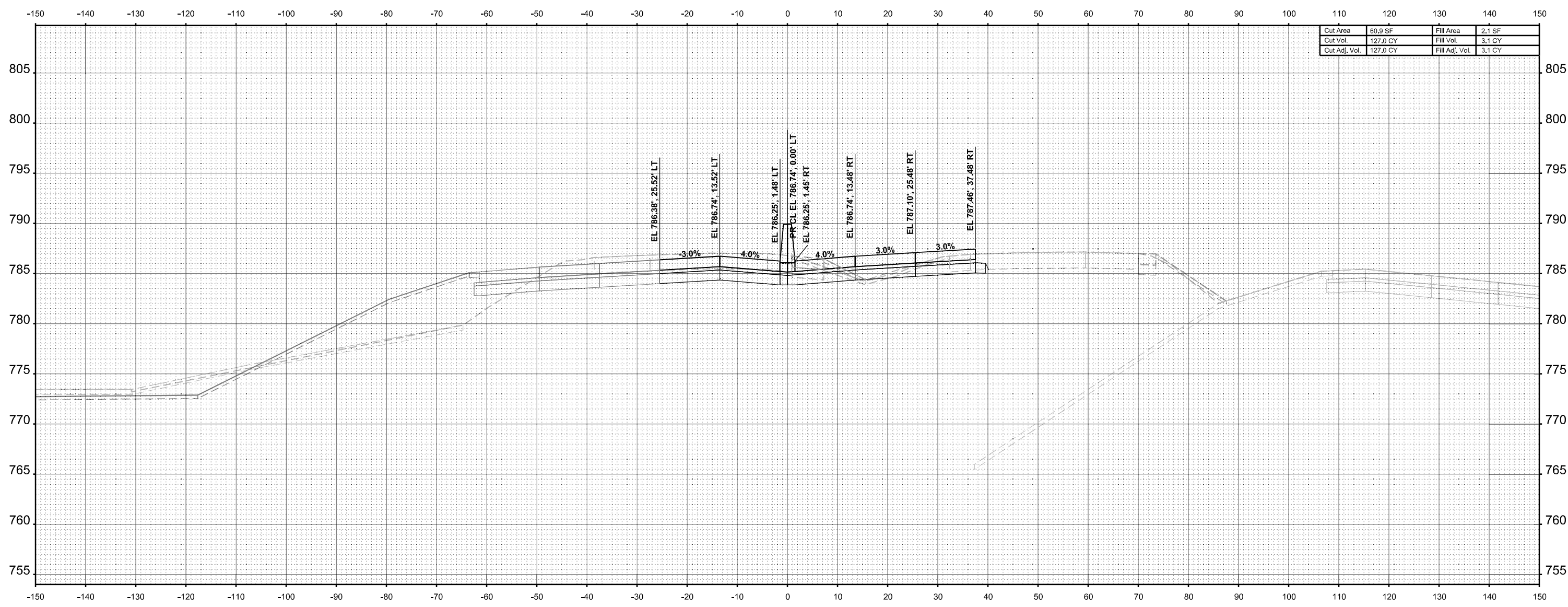
F.A.I RTE.	SECTION	COUNTY	TOTAL SHEETS	SHEET NO.
*	(201-3)R & (4-1.5)R	WINNEBAGO	1685	1377
CONTRACT NO. 64C24				

* FAI ROUTE 39 (I-39) & FAP 301 (US 24) *

FINAL SURVEY	SURVEYED	BY	DATE
NOTE BOOK	PLOTTED		
NO.	TEMPLATE		
	AREAS		
	CHECKED		

ORIGINAL SURVEY	SURVEYED	BY	DATE
NOTE BOOK	PLOTTED		
	TEMPLATE		
	AREAS		
	CHECKED		

MODEL: I-39 Mainline Stage 2 - XS - 2717+50.00 (Sheet)
 FILE NAME: c:\pawson\benesch\projects\60173608\2264C24-IL-I-39-Stage-2-XS.dgn



Cut Area	60.9 SF	Fill Area	2.1 SF
Cut Vol.	127.0 CY	Fill Vol.	3.1 CY
Cut Adj. Vol.	127.0 CY	Fill Adj. Vol.	3.1 CY

STA 2717+50.00



USER NAME = agibson
 PLOT SCALE = SSCALE\$
 PLOT DATE = 2/7/2025

DESIGNED - T. VOGLER
 DRAWN - T. VOGLER
 CHECKED - J.TARDY
 DATE - 02/14/2025

REVISED -
 REVISED -
 REVISED -
 REVISED -

STATE OF ILLINOIS
 DEPARTMENT OF TRANSPORTATION

CROSS SECTIONS - I-39 SB/NB
 STAGE 2

SCALE: 1"=10'
 SHEET OF 187 SHEETS
 STA. 0+00.00 TO STA. 0+00.00

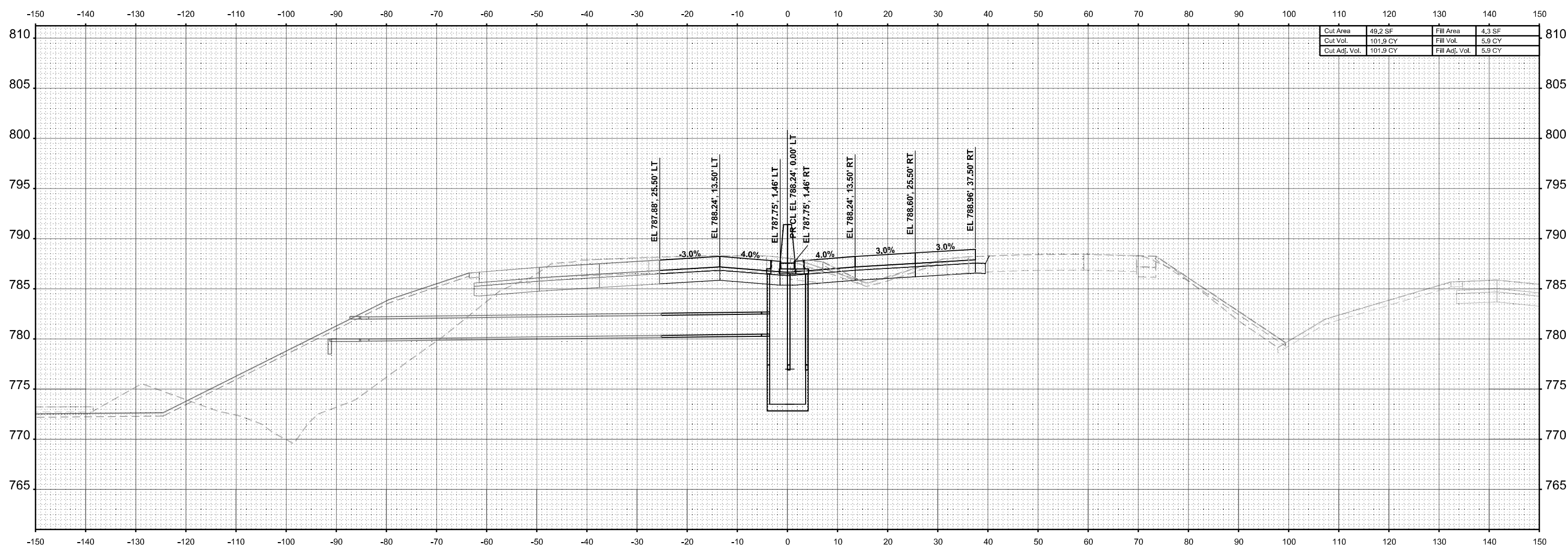
F.A.I. RTE.	SECTION	COUNTY	TOTAL SHEETS	SHEET NO.
*	(201-3)R & (4-1.5)R	WINNEBAGO	1685	1378
CONTRACT NO. 64C24				
ILLINOIS FED. AID PROJECT				

* FAI ROUTE 39 (I-39) & FAP 301 (US 20) *

FINAL SURVEY	SURVEYED	BY	DATE
NOTE BOOK	PLOTTED		
NO.	TEMPLATE		
	AREAS		
	CHECKED		

ORIGINAL SURVEY	SURVEYED	BY	DATE
NOTE BOOK	PLOTTED		
	TEMPLATE		
	AREAS		
	CHECKED		

MODEL: I-39 Mainline Stage 2 - XS - 2718+00.00 (Sheet)
 FILE NAME: c:\pawson\benesch\projects\60173608\264C24\I-39-Stage-2-XS.dgn



Cut Area	49.2 SF	Fill Area	4.3 SF
Cut Vol.	101.9 CY	Fill Vol.	5.9 CY
Cut Adj. Vol.	101.9 CY	Fill Adj. Vol.	5.9 CY

STA 2718+00.00



USER NAME =	agibson	DESIGNED -	T. VOGLER	REVISED -	
		DRAWN -	T. VOGLER	REVISED -	
PLOT SCALE =	SSCALE\$	CHECKED -	J.TARDY	REVISED -	
PLOT DATE =	2/7/2025	DATE -	02/14/2025	REVISED -	

STATE OF ILLINOIS
DEPARTMENT OF TRANSPORTATION

CROSS SECTIONS - I-39 SB/NB
STAGE 2

SCALE: 1"=10'	SHEET	OF 187 SHEETS	STA. 0+00.00	TO STA. 0+00.00
---------------	-------	---------------	--------------	-----------------

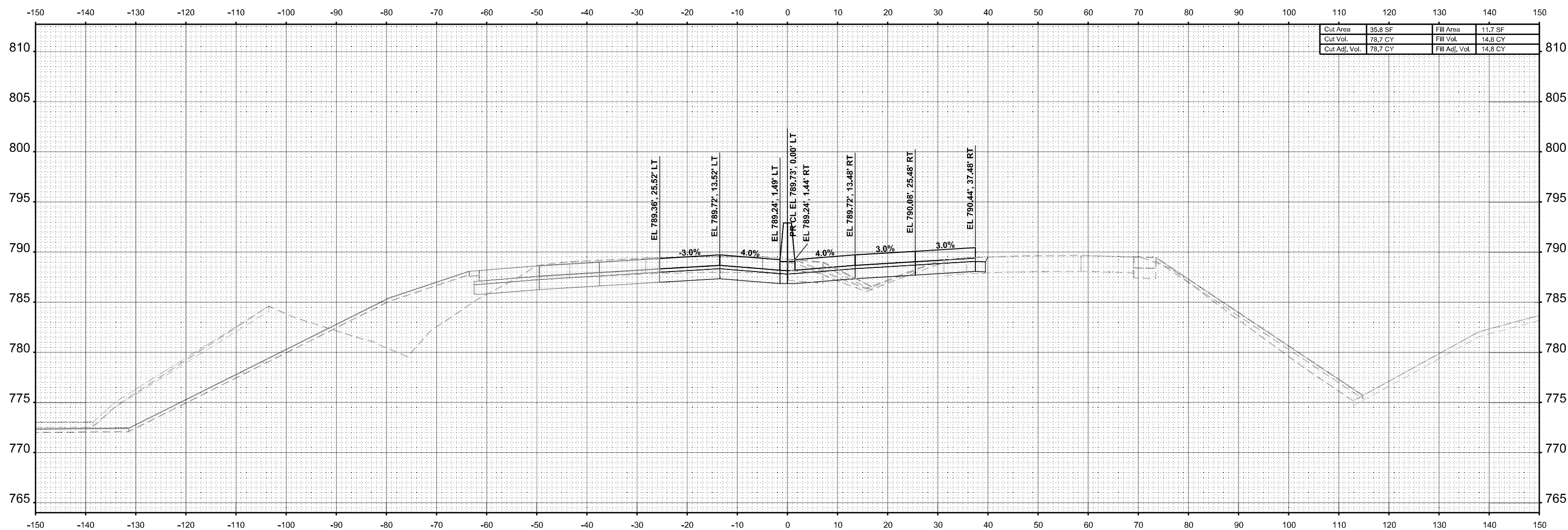
F.A.I RTE.	SECTION	COUNTY	TOTAL SHEETS	SHEET NO.
*	(201-3)R & (4-1.5)R	WINNEBAGO	1685	1379
CONTRACT NO. 64C24				
ILLINOIS FED. AID PROJECT				

* FAI ROUTE 39 (I-39) & FAP 301 (US 20)

FINAL SURVEY	SURVEYED	BY	DATE
NOTE BOOK	PLOTTED		
NO.	TEMPLATE		
	AREAS		
	CHECKED		

ORIGINAL SURVEY	SURVEYED	BY	DATE
NOTE BOOK	PLOTTED		
	TEMPLATE		
	AREAS		
	CHECKED		

MODEL: I-39 Mainline Stage 2 - XS - 2718+50.00 (Sheet)
 FILE NAME: c:\pawson\benesch\projects\64C24\I-39-Stage-2-XS.dgn



Cut Area	35.8 SF	Fill Area	11.7 SF
Cut Vol.	78.7 CY	Fill Vol.	14.8 CY
Cut Adj. Vol.	78.7 CY	Fill Adj. Vol.	14.8 CY

STA 2718+50.00



USER NAME =	agibson	DESIGNED -	T. VOGLER	REVISED -	
		DRAWN -	T. VOGLER	REVISED -	
PLOT SCALE =	SSCALE\$	CHECKED -	J.TARDY	REVISED -	
PLOT DATE =	2/7/2025	DATE -	02/14/2025	REVISED -	

STATE OF ILLINOIS
 DEPARTMENT OF TRANSPORTATION

CROSS SECTIONS - I-39 SB/NB
 STAGE 2

SCALE: 1"=10'	SHEET	OF 187 SHEETS	STA. 0+00.00	TO STA. 0+00.00
---------------	-------	---------------	--------------	-----------------

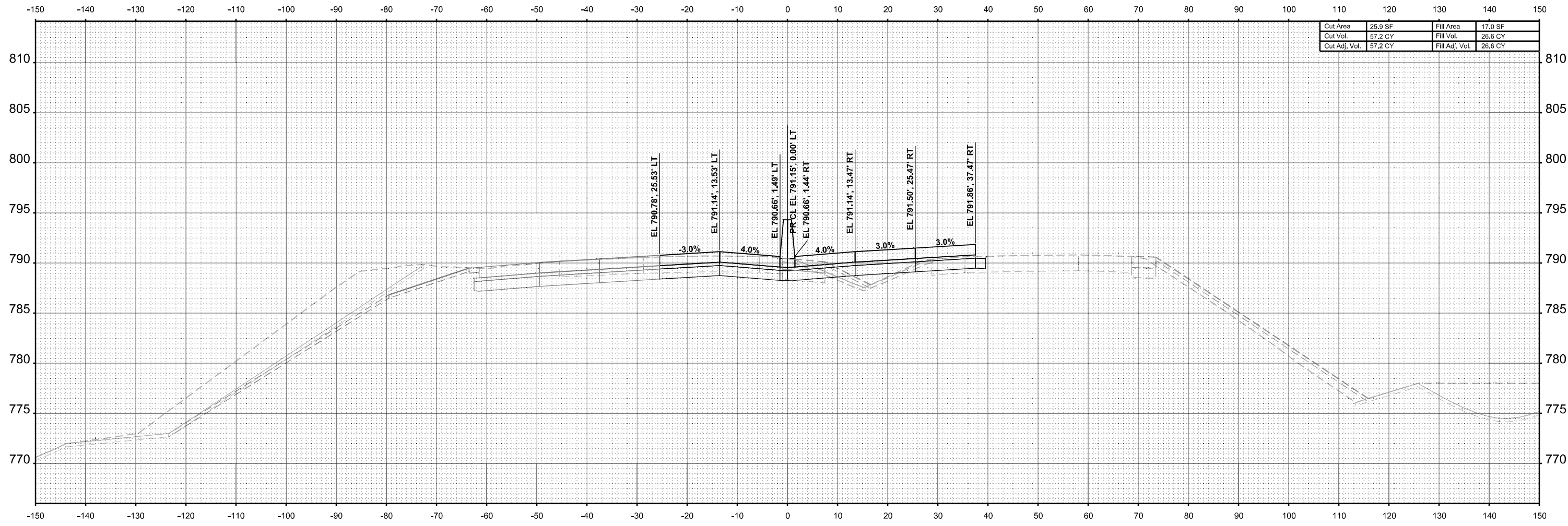
F.A.I RTE.	SECTION	COUNTY	TOTAL SHEETS	SHEET NO.
*	(201-3)R & (4-1.5)R	WINNEBAGO	1685	1380
CONTRACT NO. 64C24				

* FAI ROUTE 39 (I-39) & FAP 301 (US 20) *

FINAL SURVEY	SURVEYED	BY	DATE
NOTE BOOK	PLOTTED		
NO.	AREAS CHECKED		

ORIGINAL SURVEY	SURVEYED	BY	DATE
NOTE BOOK	PLOTTED		
	AREAS CHECKED		

MODEL: I-39 Mainline Stage 2 - XS - 2719+00.00 (Sheet)
 FILE NAME: c:\pawson\benesch\projects\6424\I-39-Stage-2-XS.dgn



Cut Area	25.9 SF	Fill Area	17.0 SF
Cut Vol.	57.2 CY	Fill Vol.	26.6 CY
Cut Adj. Vol.	57.2 CY	Fill Adj. Vol.	26.6 CY

STA 2719+00.00



USER NAME =	agibson	DESIGNED -	T. VOGLER	REVISED -	
		DRAWN -	T. VOGLER	REVISED -	
PLOT SCALE =	SSCALE\$	CHECKED -	J.TARDY	REVISED -	
PLOT DATE =	2/7/2025	DATE -	02/14/2025	REVISED -	

STATE OF ILLINOIS
DEPARTMENT OF TRANSPORTATION

CROSS SECTIONS - I-39 SB/NB
STAGE 2

SCALE: 1"=10' SHEET OF 187 SHEETS STA. 0+00.00 TO STA. 0+00.00

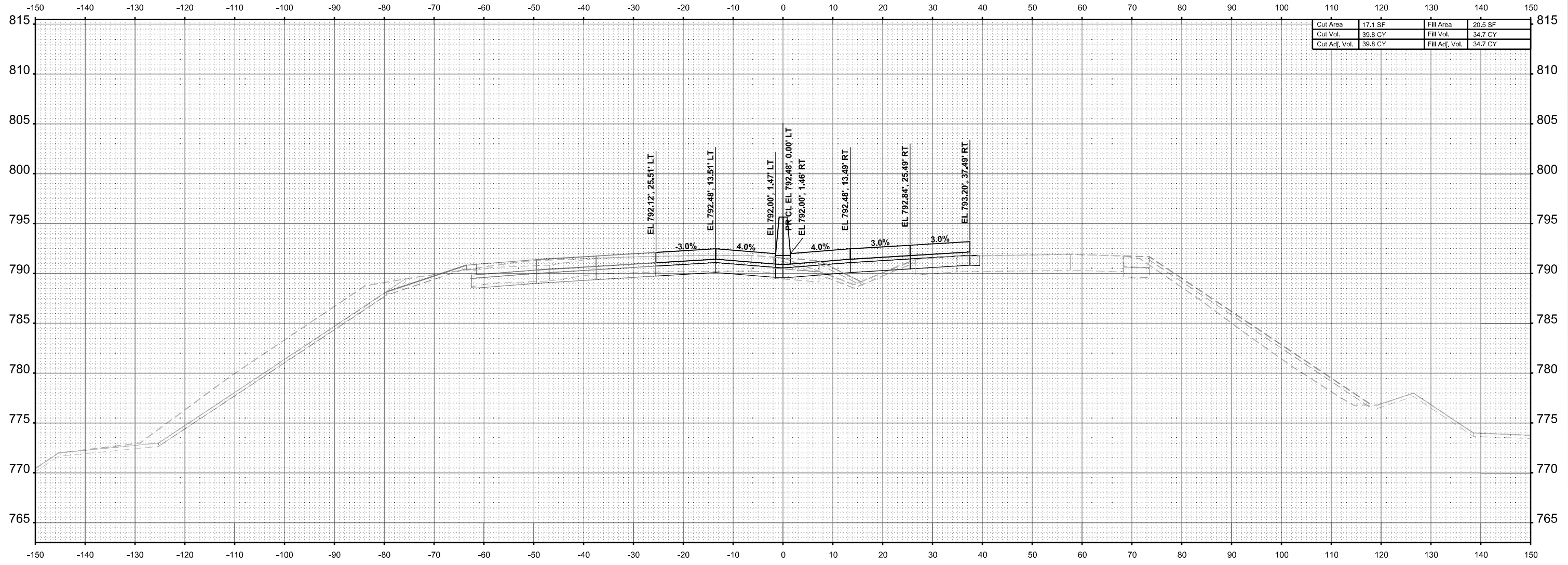
F.A.I RTE.	SECTION	COUNTY	TOTAL SHEETS	SHEET NO.
*	(201-3)R & (4-1.5)R	WINNEBAGO	1685	1381
CONTRACT NO. 64C24				
ILLINOIS FED. AID PROJECT				

* FAI ROUTE 39 (I-39) & FAP 301 (US 20) *

FINAL SURVEY	SURVEYED	BY	DATE
NOTE BOOK	PLOTTED		
NO.	TEMPLATE		
	AREAS		
	CHECKED		

ORIGINAL SURVEY	SURVEYED	BY	DATE
NOTE BOOK	PLOTTED		
	TEMPLATE		
	AREAS		
	CHECKED		

MODEL: I-39 Mainline Stage 2 - XS - 2719+50.00.dgn
 FILE NAME: c:\pawson\benesch\projects\project\2017\26081026424-ML-I-39-Stage-2-XS.dgn



Cut Area	17.1 SF	Fill Area	20.5 SF
Cut Vol.	39.8 CY	Fill Vol.	34.7 CY
Cut Adj. Vol.	39.8 CY	Fill Adj. Vol.	34.7 CY

STA 2719+50.00



USER NAME =	agibson	DESIGNED -	T. VOGLER	REVISED -	
		DRAWN -	T. VOGLER	REVISED -	
PLOT SCALE =	SSCALE\$	CHECKED -	J.TARDY	REVISED -	
PLOT DATE =	2/7/2025	DATE -	02/14/2025	REVISED -	

STATE OF ILLINOIS
DEPARTMENT OF TRANSPORTATION

CROSS SECTIONS - I-39 SB/NB
STAGE 2

SCALE: 1"=10' SHEET OF 187 SHEETS STA. 0+00.00 TO STA. 0+00.00

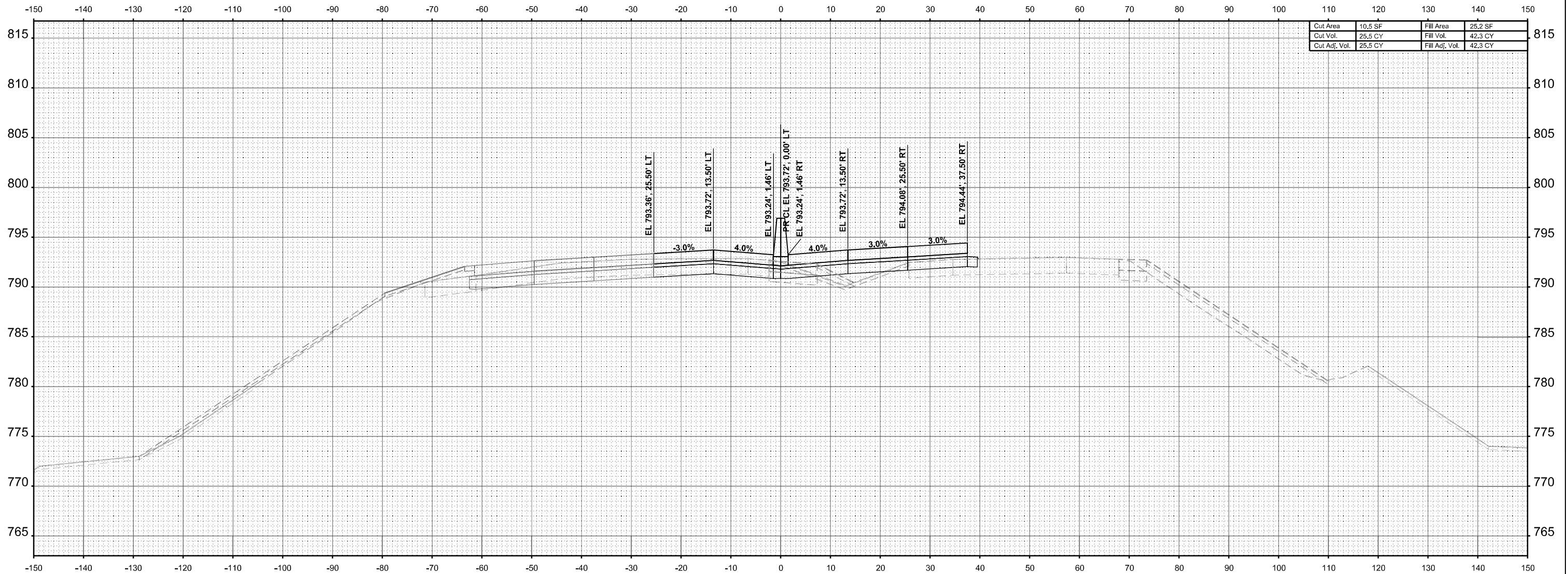
F.A.I RTE.	SECTION	COUNTY	TOTAL SHEETS	SHEET NO.
*	(201-3)R & (4-1.5)R	WINNEBAGO	1685	1382
CONTRACT NO. 64C24				
ILLINOIS FED. AID PROJECT				

* FAI ROUTE 39 (I-39) & FAP 301 (US 20) *

FINAL SURVEY	SURVEYED	BY	DATE
NOTE BOOK	PLOTTED		
NO.	TEMPLATE		
	AREAS		
	CHECKED		

ORIGINAL SURVEY	SURVEYED	BY	DATE
NOTE BOOK	PLOTTED		
	TEMPLATE		
	AREAS		
	CHECKED		

MODEL: I-39 Mainline Stage 2 - XS - 2720+00.00
 FILE NAME: c:\pawson\benesch\projects\project\60713608\I264C24-IL-I-39-Stage-2-XS.dgn



Cut Area	10.5 SF	Fill Area	25.2 SF
Cut Vol.	25.5 CY	Fill Vol.	42.3 CY
Cut Adj. Vol.	25.5 CY	Fill Adj. Vol.	42.3 CY

STA 2720+00.00



USER NAME = agibson
 PLOT SCALE = SSCALE\$
 PLOT DATE = 2/7/2025

DESIGNED - T. VOGLER
 DRAWN - T. VOGLER
 CHECKED - J.TARDY
 DATE - 02/14/2025

REVISED -
 REVISED -
 REVISED -
 REVISED -

STATE OF ILLINOIS
 DEPARTMENT OF TRANSPORTATION

CROSS SECTIONS - I-39 SB/NB
 STAGE 2

SCALE: 1"=10' SHEET OF 187 SHEETS STA. 0+00.00 TO STA. 0+00.00

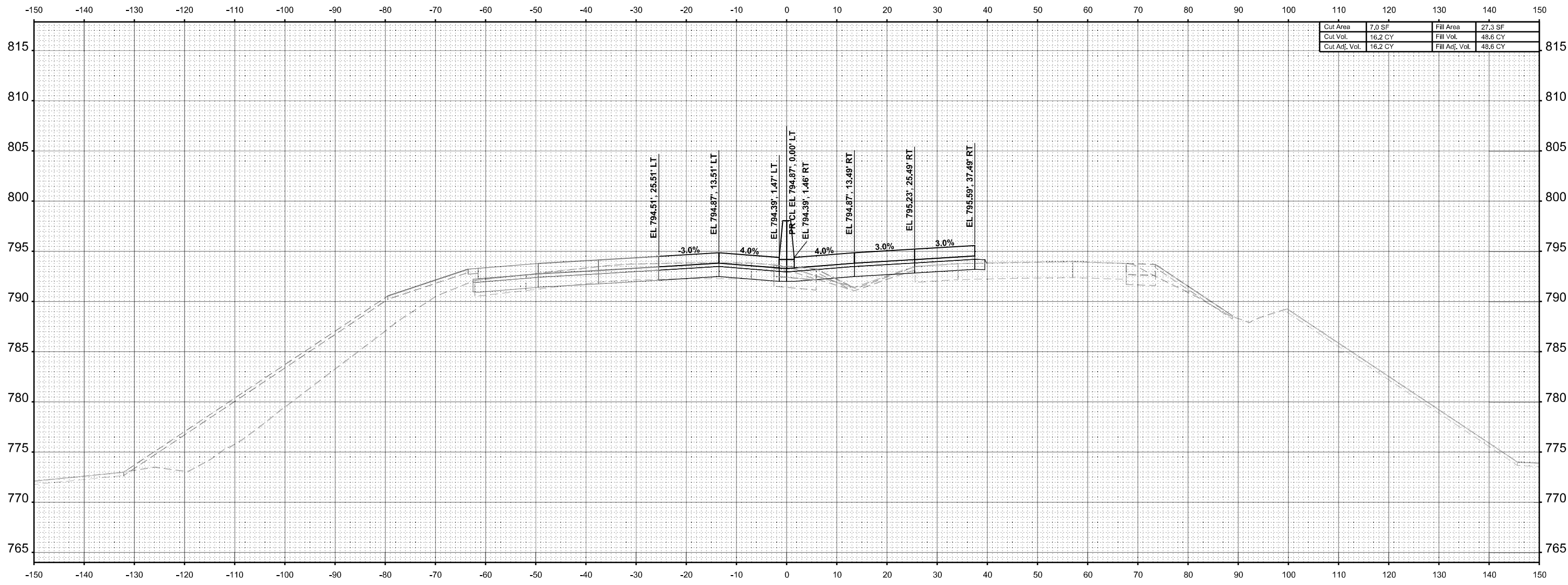
F.A.I RTE.	SECTION	COUNTY	TOTAL SHEETS	SHEET NO.
*	(201-3)R & (4-1.5)R	WINNEBAGO	1685	1383
CONTRACT NO. 64C24				
ILLINOIS FED. AID PROJECT				

* FAI ROUTE 39 (I-39) & FAP 301 (US 20) *

FINAL SURVEY	SURVEYED	BY	DATE
NOTE BOOK	PLOTTED		
NO.	TEMPLATE		
	AREAS		
	CHECKED		

ORIGINAL SURVEY	SURVEYED	BY	DATE
NOTE BOOK	PLOTTED		
	TEMPLATE		
	AREAS		
	CHECKED		

MODEL: I-39 Mainline Stage 2 - XS - 2720+50.00 (Sheet)
 FILE NAME: c:\pawson\benesch\projects\60173608\0264C24-IL-I-39-Stage-2-XS.dgn



Cut Area	7.0 SF	Fill Area	27.3 SF
Cut Vol.	16.2 CY	Fill Vol.	48.6 CY
Cut Adj. Vol.	16.2 CY	Fill Adj. Vol.	48.6 CY

STA 2720+50.00



USER NAME =	agibson
DESIGNED -	T. VOGLER
DRAWN -	T. VOGLER
CHECKED -	J.TARDY
DATE -	02/14/2025
PLOT SCALE =	SSCALE\$
PLOT DATE =	2/7/2025

REVISED -	
REVISED -	
REVISED -	
REVISED -	

STATE OF ILLINOIS
 DEPARTMENT OF TRANSPORTATION

CROSS SECTIONS - I-39 SB/NB
 STAGE 2

SCALE: 1"=10' SHEET OF 187 SHEETS STA. 0+00.00 TO STA. 0+00.00

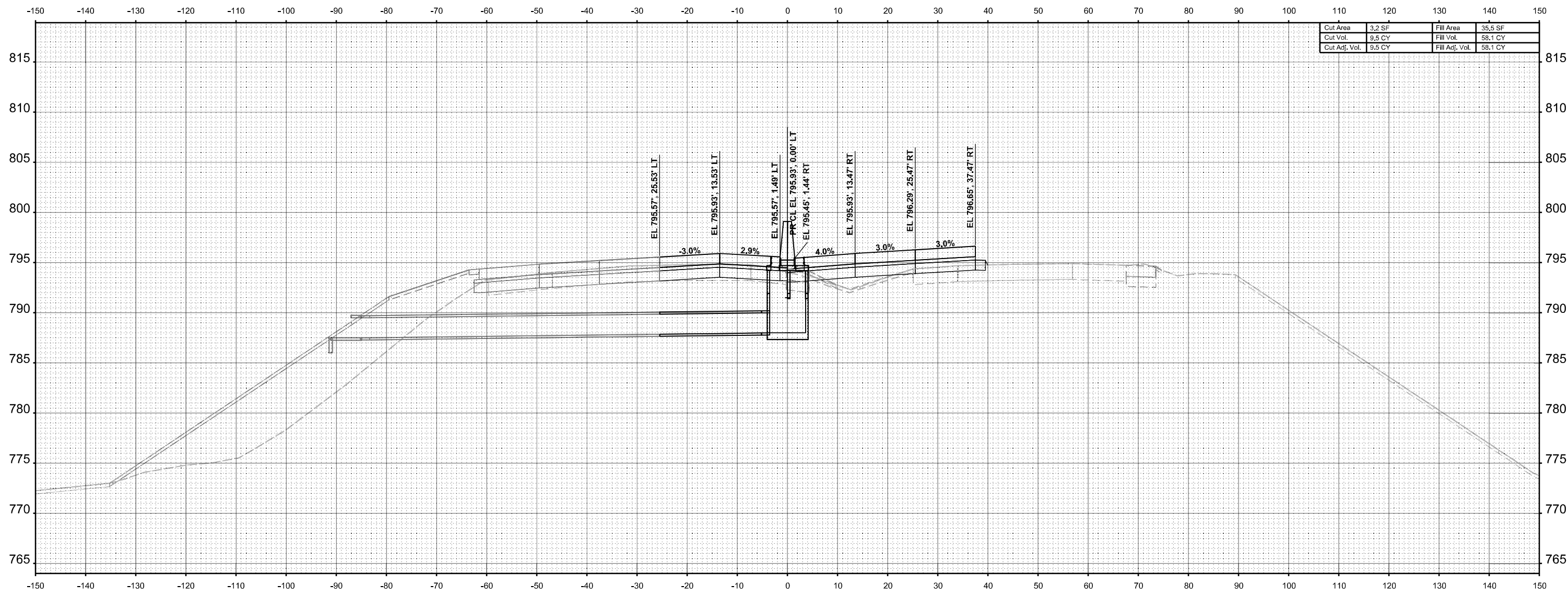
F.A.I RTE.	SECTION	COUNTY	TOTAL SHEETS	SHEET NO.
*	(201-3)R & (4-1.5)R	WINNEBAGO	1685	1384
CONTRACT NO. 64C24				
ILLINOIS FED. AID PROJECT				

* FAI ROUTE 39 (I-39) & FAP 301 (US 20) *

FINAL SURVEY	SURVEYED	BY	DATE
NOTE BOOK	PLOTTED		
NO.	TEMPLATE		
	AREAS		
	CHECKED		

ORIGINAL SURVEY	SURVEYED	BY	DATE
NOTE BOOK	PLOTTED		
	TEMPLATE		
	AREAS		
	CHECKED		

MODEL: I-39 Mainline Stage 2 - XS - 2721+00.00 (Sheet)
 FILE NAME: c:\pawson\benesch\projects\project\60173608\2264\24-ML-I-39-Stage-2-XS.dgn



Cut Area	3.2 SF	Fill Area	35.5 SF
Cut Vol.	9.5 CY	Fill Vol.	58.1 CY
Cut Adj. Vol.	9.5 CY	Fill Adj. Vol.	58.1 CY

STA 2721+00.00



USER NAME =	agibson	DESIGNED -	T. VOGLER	REVISED -	
		DRAWN -	T. VOGLER	REVISED -	
PLOT SCALE =	SSCALE\$	CHECKED -	J.TARDY	REVISED -	
PLOT DATE =	2/7/2025	DATE -	02/14/2025	REVISED -	

STATE OF ILLINOIS
 DEPARTMENT OF TRANSPORTATION

CROSS SECTIONS - I-39 SB/NB
 STAGE 2

SCALE: 1"=10'	SHEET	OF 187 SHEETS	STA. 0+00.00	TO STA. 0+00.00
---------------	-------	---------------	--------------	-----------------

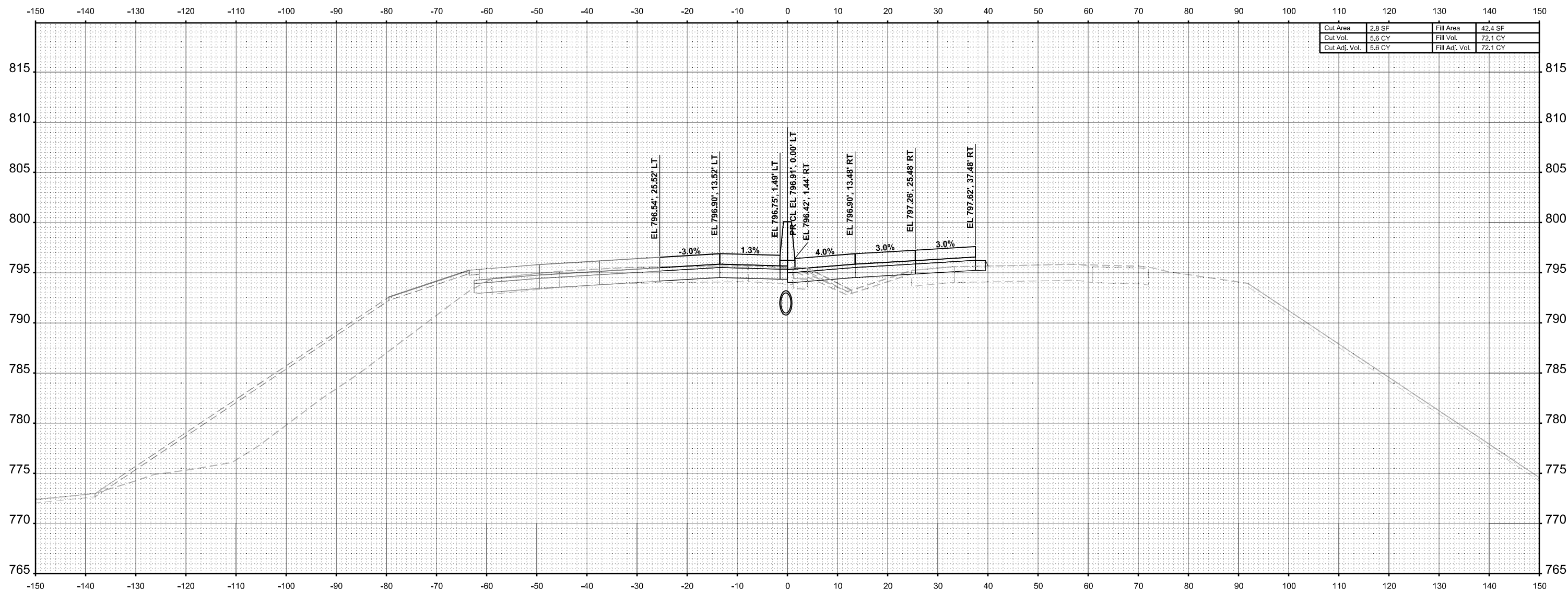
F.A.I RTE.	SECTION	COUNTY	TOTAL SHEETS	SHEET NO.
*	(201-3)R & (4-1.5)R	WINNEBAGO	1685	1385
CONTRACT NO. 64C24				
ILLINOIS FED. AID PROJECT				

* FAI ROUTE 39 (I-39) & FAP 301 (US 20) *

FINAL SURVEY	SURVEYED	BY	DATE
NOTE BOOK	PLOTTED		
NO.	TEMPLATE		
	AREAS		
	CHECKED		

ORIGINAL SURVEY	SURVEYED	BY	DATE
NOTE BOOK	PLOTTED		
	TEMPLATE		
	AREAS		
	CHECKED		

MODEL: I-39 Mainline Stage 2 - XS - 2721+50.00
 FILE NAME: c:\pawson\benesch\projects\60173608\2264C24-ML-I-39-Stage-2-XS.dgn



Cut Area	2.8 SF	Fill Area	42.4 SF
Cut Vol.	5.6 CY	Fill Vol.	72.1 CY
Cut Adj. Vol.	5.6 CY	Fill Adj. Vol.	72.1 CY

STA 2721+50.00



USER NAME = agibson
 PLOT SCALE = SSCALE\$
 PLOT DATE = 2/7/2025

DESIGNED - T. VOGLER
 DRAWN - T. VOGLER
 CHECKED - J.TARDY
 DATE - 02/14/2025

REVISED -
 REVISED -
 REVISED -
 REVISED -

STATE OF ILLINOIS
 DEPARTMENT OF TRANSPORTATION

CROSS SECTIONS - I-39 SB/NB
 STAGE 2

SCALE: 1"=10'
 SHEET OF 187 SHEETS
 STA. 0+00.00 TO STA. 0+00.00

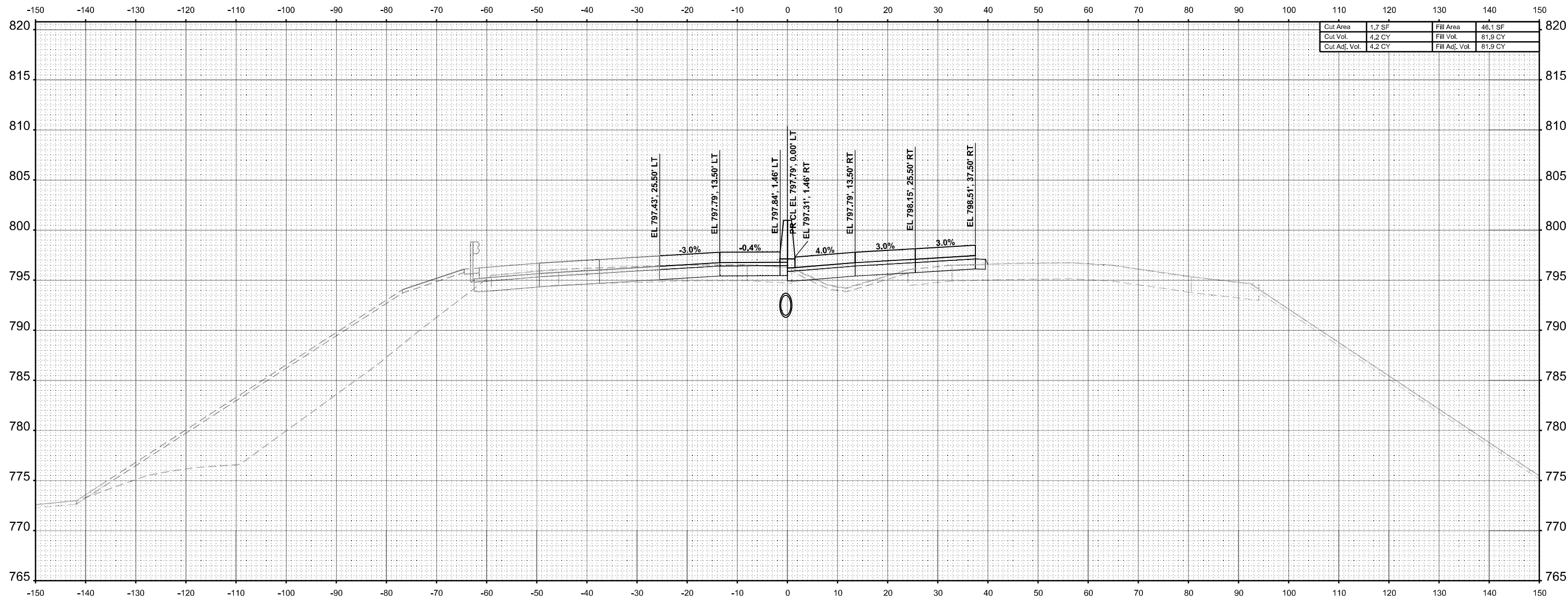
F.A.I. RTE.	SECTION	COUNTY	TOTAL SHEETS	SHEET NO.
*	(201-3)R & (4-1.5)R	WINNEBAGO	1685	1386
CONTRACT NO. 64C24				

* FAI ROUTE 39 (I-39) & FAP 301 (US 20) *

FINAL SURVEY	SURVEYED	BY	DATE
NOTE BOOK	PLOTTED		
NO.	TEMPLATE		
	AREAS		
	CHECKED		

ORIGINAL SURVEY	SURVEYED	BY	DATE
NOTE BOOK	PLOTTED		
	TEMPLATE		
	AREAS		
	CHECKED		

MODEL: I-39 Mainline Stage 2 - XS - 2722+00.00 (Sheet)
 FILE NAME: c:\pawson\benesch\projects\64C24\I-39-Stage-2-XS.dgn



STA 2722+00.00



USER NAME =	agibson	DESIGNED -	T. VOGLER	REVISED -	
		DRAWN -	T. VOGLER	REVISED -	
PLOT SCALE =	SSCALE\$	CHECKED -	J.TARDY	REVISED -	
PLOT DATE =	2/7/2025	DATE -	02/14/2025	REVISED -	

STATE OF ILLINOIS
 DEPARTMENT OF TRANSPORTATION

CROSS SECTIONS - I-39 SB/NB
 STAGE 2

SCALE: 1"=10'	SHEET	OF 187 SHEETS	STA. 0+00.00	TO STA. 0+00.00
---------------	-------	---------------	--------------	-----------------

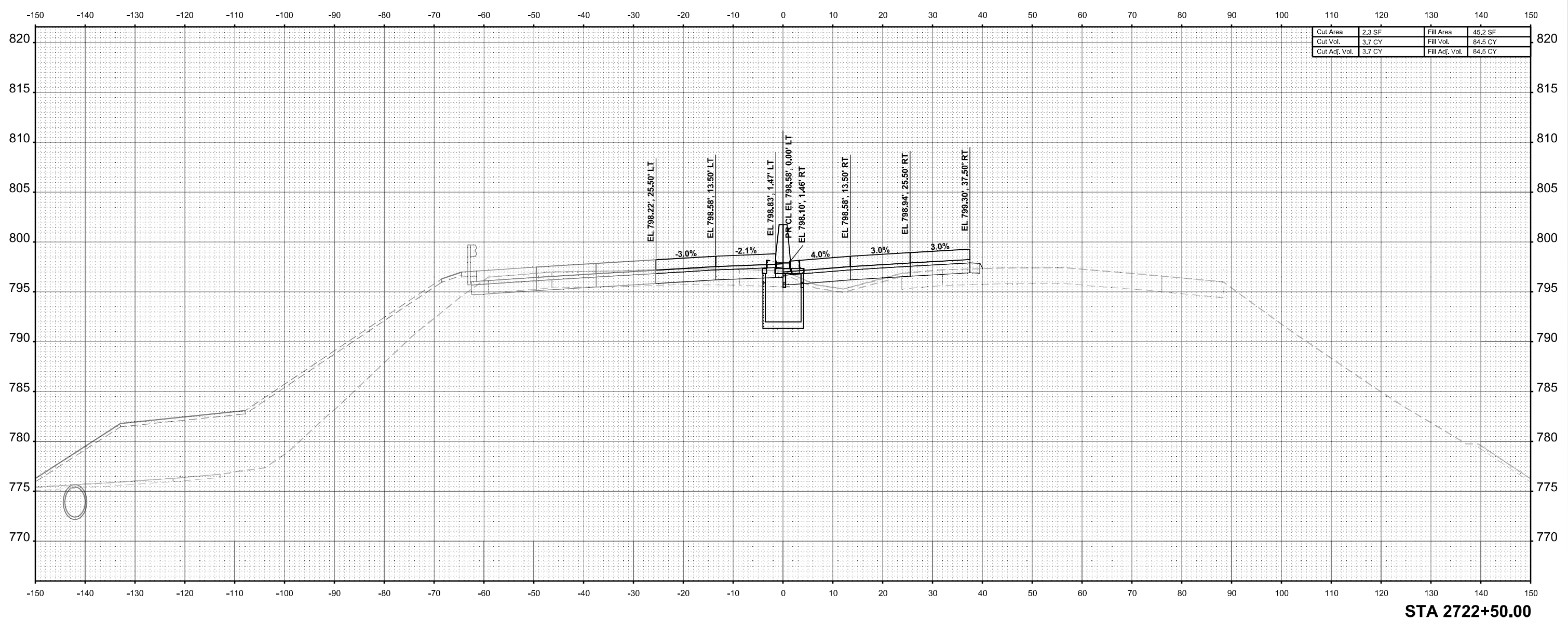
F.A.I RTE.	SECTION	COUNTY	TOTAL SHEETS	SHEET NO.
*	(201-3)R & (4-1.5)R	WINNEBAGO	1685	1387
CONTRACT NO. 64C24				
ILLINOIS FED. AID PROJECT				

* FAI ROUTE 39 (I-39) & FAP 301 (US 20) *

FINAL SURVEY	SURVEYED	BY	DATE
NOTE BOOK	PLOTTED		
NO.	TEMPLATE		
	AREAS		
	CHECKED		

ORIGINAL SURVEY	SURVEYED	BY	DATE
NOTE BOOK	PLOTTED		
	TEMPLATE		
	AREAS		
	CHECKED		

MODEL: I-39 Mainline Stage 2 - XS - 2722+50.00 (Sheet)
 FILE NAME: c:\pawson\benesch\projects\60173608\2264\24\I-39-Stage-2-XS.dgn



STA 2722+50.00



USER NAME = agibson
 PLOT SCALE = SSCALE\$
 PLOT DATE = 2/7/2025

DESIGNED - T. VOGLER
 DRAWN - T. VOGLER
 CHECKED - J.TARDY
 DATE - 02/14/2025

REVISED -
 REVISED -
 REVISED -
 REVISED -

STATE OF ILLINOIS
 DEPARTMENT OF TRANSPORTATION

CROSS SECTIONS - I-39 SB/NB
 STAGE 2

SCALE: 1"=10'
 SHEET OF 187 SHEETS
 STA. 0+00.00 TO STA. 0+00.00

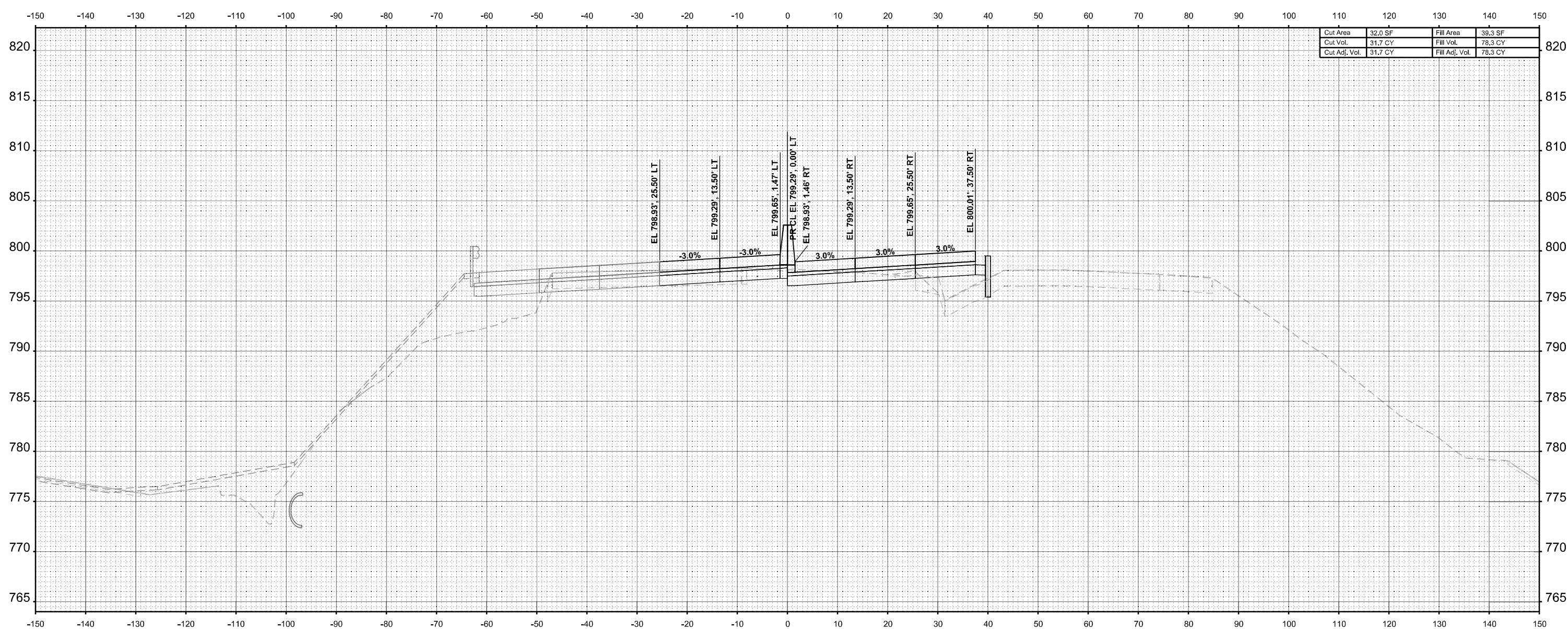
F.A.I. RTE.	SECTION	COUNTY	TOTAL SHEETS	SHEET NO.
*	(201-3)R & (4-1.5)R	WINNEBAGO	1685	1388
CONTRACT NO. 64C24				
ILLINOIS FED. AID PROJECT				

* FAI ROUTE 39 (I-39) & FAP 301 (US 20)

FINAL SURVEY	SURVEYED	BY	DATE
NOTE BOOK	PLOTTED		
NO.	TEMPLATE		
	AREAS		
	CHECKED		

ORIGINAL SURVEY	SURVEYED	BY	DATE
NOTE BOOK	PLOTTED		
	TEMPLATE		
	AREAS		
	CHECKED		

MODEL: I-39 Mainline Stage 2 - XS - 2723+00.00 (Sheet)
 FILE NAME: c:\pawson\benesch\projects\6424\I-39-Stage-2-XS.dgn



Cut Area	32.0 SF	Fill Area	39.3 SF
Cut Vol.	31.7 CY	Fill Vol.	78.3 CY
Cut Adj. Vol.	31.7 CY	Fill Adj. Vol.	78.3 CY

STA 2723+00.00



USER NAME	= agibson
DESIGNED	- T. VOGLER
DRAWN	- T. VOGLER
CHECKED	- J.TARDY
DATE	- 02/14/2025
PLOT SCALE	= SSCALE\$
PLOT DATE	= 2/7/2025

REVISED	-
REVISED	-
REVISED	-
REVISED	-

STATE OF ILLINOIS
 DEPARTMENT OF TRANSPORTATION

CROSS SECTIONS - I-39 SB/NB
 STAGE 2

SCALE: 1"=10' SHEET OF 187 SHEETS STA. 0+00.00 TO STA. 0+00.00

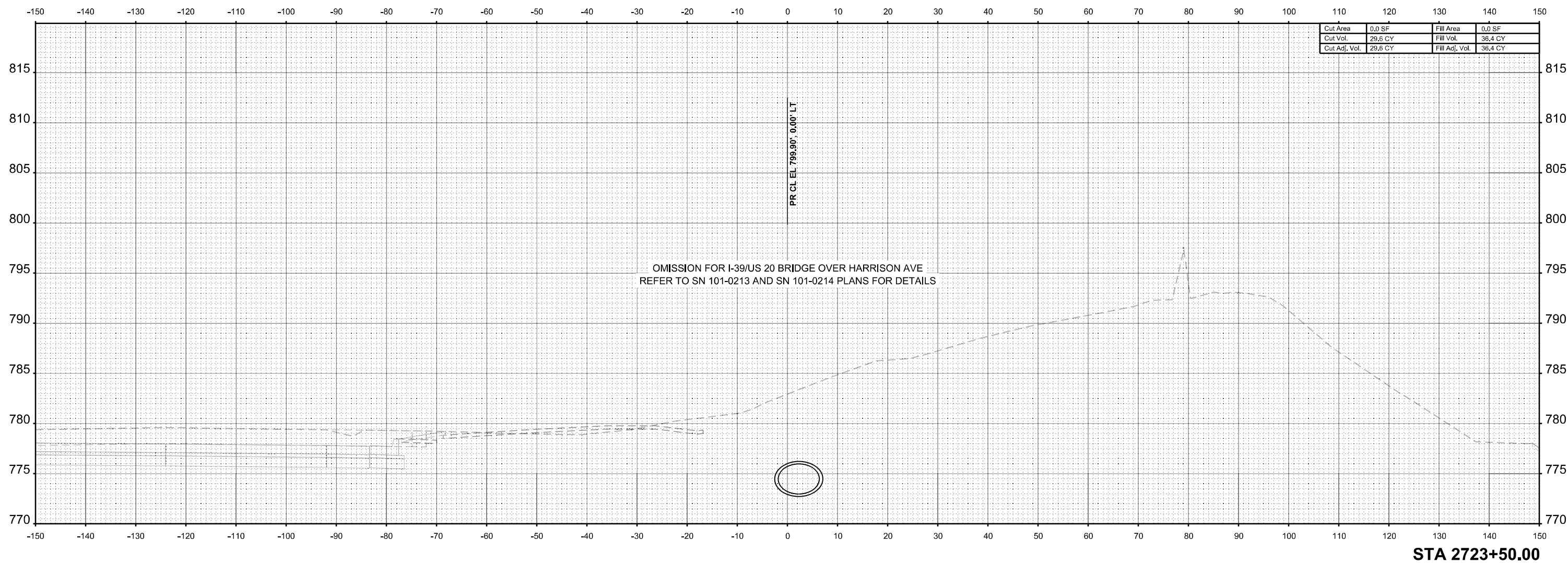
F.A.I RTE.	SECTION	COUNTY	TOTAL SHEETS	SHEET NO.
*	(201-3)R & (4-1.5)R	WINNEBAGO	1685	1389
CONTRACT NO. 64C24				
ILLINOIS FED. AID PROJECT				

* FAI ROUTE 39 (I-39) & FAP 301 (US 20) *

FINAL SURVEY	SURVEYED	BY	DATE
NOTE BOOK	PLOTTED		
NO.	TEMPLATE		
	AREAS		
	CHECKED		

ORIGINAL SURVEY	SURVEYED	BY	DATE
NOTE BOOK	PLOTTED		
	TEMPLATE		
	AREAS		
	CHECKED		

MODEL: I-39 Mainline Stage 2 - XS - 2723+50.00.dgn
 FILE NAME: c:\pawson\benesch\projects\60173608\2723+50.00-I-39-Stage-2-XS.dgn



Cut Area	0.0 SF	Fill Area	0.0 SF
Cut Vol.	29.6 CY	Fill Vol.	36.4 CY
Cut Adj. Vol.	29.6 CY	Fill Adj. Vol.	36.4 CY

STA 2723+50.00



USER NAME	= agibson
PLOT SCALE	= SSCALE\$
PLOT DATE	= 2/7/2025

DESIGNED	- T. VOGLER
DRAWN	- T. VOGLER
CHECKED	- J.TARDY
DATE	- 02/14/2025

REVISED	-
REVISED	-
REVISED	-
REVISED	-

STATE OF ILLINOIS
DEPARTMENT OF TRANSPORTATION

CROSS SECTIONS - I-39 SB/NB
STAGE 2

SCALE: 1"=10'	SHEET	OF 187 SHEETS	STA. 0+00.00	TO STA. 0+00.00
---------------	-------	---------------	--------------	-----------------

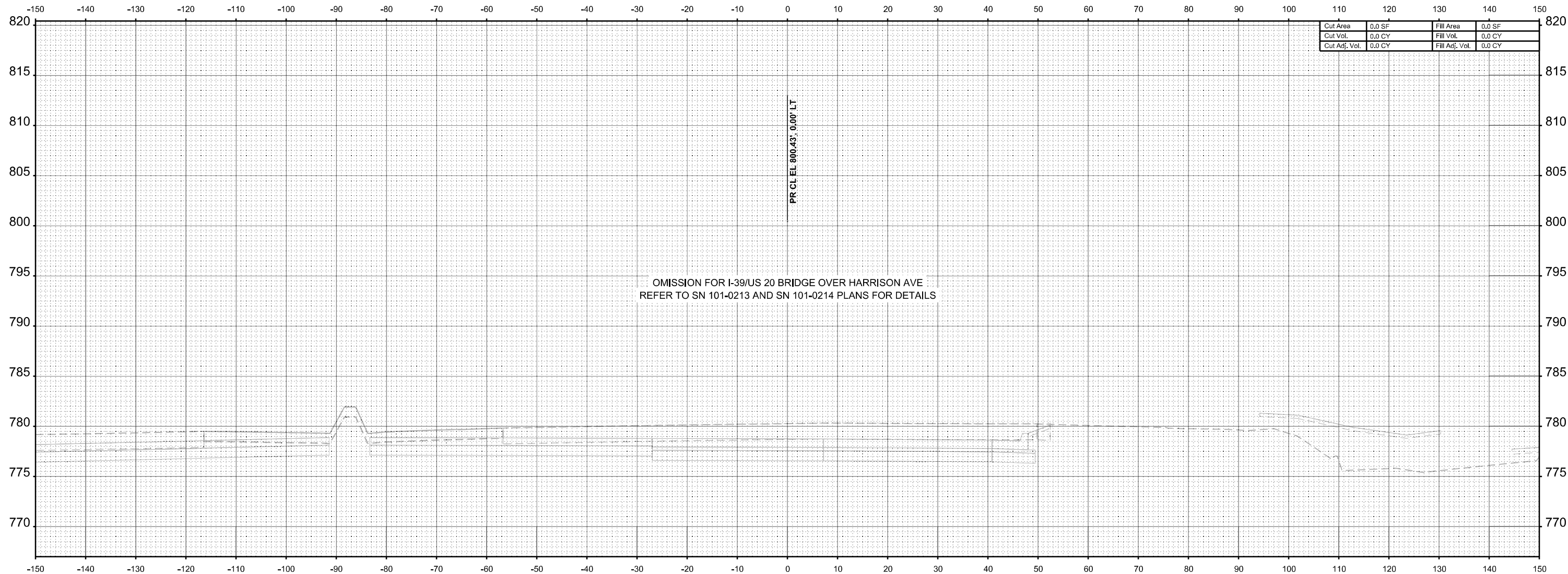
F.A.I RTE.	SECTION	COUNTY	TOTAL SHEETS	SHEET NO.
*	(201-3)R & (4-1.5)R	WINNEBAGO	1685	1390
CONTRACT NO. 64C24				
ILLINOIS FED. AID PROJECT				

* FAI ROUTE 39 (I-39) & FAP 301 (US 20) *

FINAL SURVEY	SURVEYED	BY	DATE
NOTE BOOK	PLOTTED		
NO.	TEMPLATE		
	AREAS		
	CHECKED		

ORIGINAL SURVEY	SURVEYED	BY	DATE
NOTE BOOK	PLOTTED		
	TEMPLATE		
	AREAS		
	CHECKED		

MODEL: I-39 Mainline Stage 2 - XS - 2724+00.00 (Sheet)
 FILE NAME: c:\pwworkspace\benesch\projects\60173608\2024\4-L-39-Stage-2-XS.dgn



Cut Area	0.0 SF	Fill Area	0.0 SF
Cut Vol.	0.0 CY	Fill Vol.	0.0 CY
Cut Adj. Vol.	0.0 CY	Fill Adj. Vol.	0.0 CY

OMISSION FOR I-39/US 20 BRIDGE OVER HARRISON AVE
 REFER TO SN 101-0213 AND SN 101-0214 PLANS FOR DETAILS

PR CL EL. 800.43' 0.00' LT

STA 2724+00.00



USER NAME =	agibson	DESIGNED -	T. VOGLER	REVISED -	
		DRAWN -	T. VOGLER	REVISED -	
PLOT SCALE =	SSCALE\$	CHECKED -	J.TARDY	REVISED -	
PLOT DATE =	2/7/2025	DATE -	02/14/2025	REVISED -	

STATE OF ILLINOIS
 DEPARTMENT OF TRANSPORTATION

CROSS SECTIONS - I-39 SB/NB
 STAGE 2

SCALE: 1"=10'	SHEET	OF 187 SHEETS	STA. 0+00.00	TO STA. 0+00.00
---------------	-------	---------------	--------------	-----------------

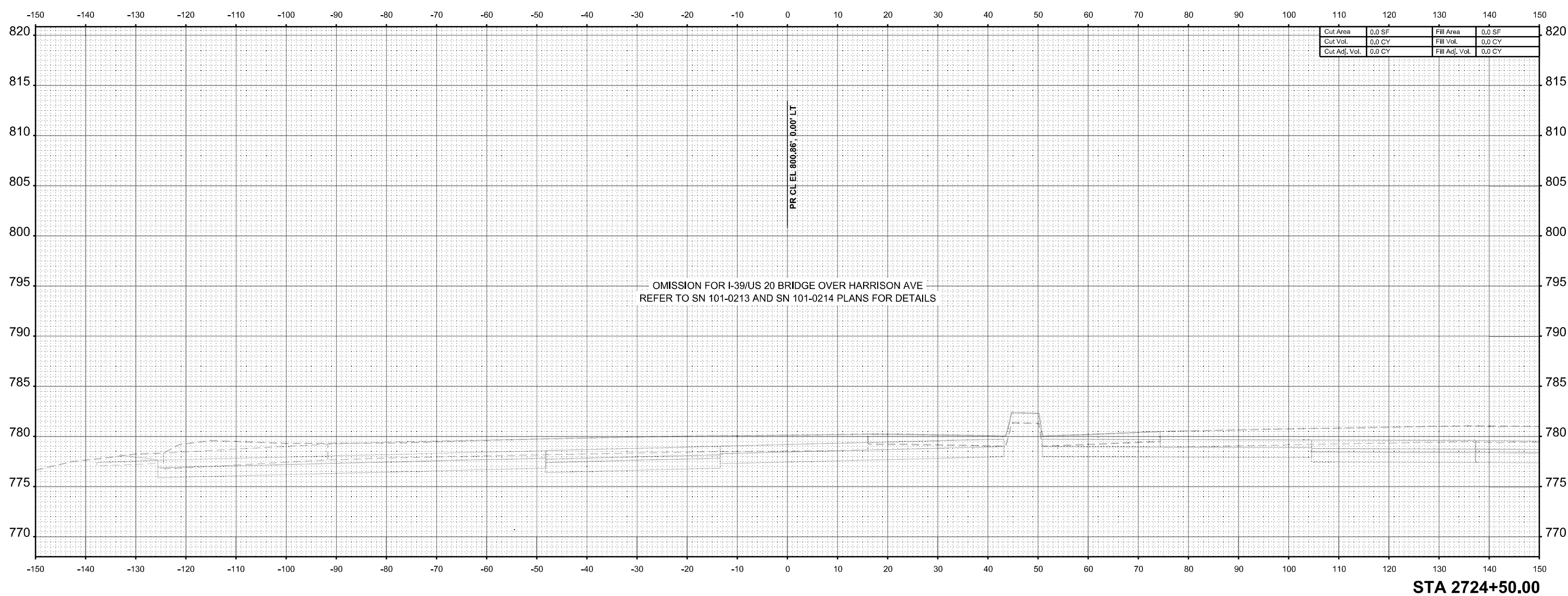
F.A.I RTE.	SECTION	COUNTY	TOTAL SHEETS	SHEET NO.
*	(201-3)R & (4-1.5)R	WINNEBAGO	1685	1391
CONTRACT NO. 64C24				
ILLINOIS FED. AID PROJECT				

* FAI ROUTE 39 (I-39) & FAP 301 (US 20) *

FINAL SURVEY NO.	SURVEYED PLOTTED AREAS CHECKED	BY	DATE

ORIGINAL SURVEY NO.	SURVEYED PLOTTED AREAS CHECKED	BY	DATE

MODEL: I-39 Mainline Stage 2 - XS - 2724+50.00.dgn
 FILE NAME: c:\pawson\benesch\projects\64C24\I-39-Stage-2-XS.dgn



Cut Area	0.0 SF	Fill Area	0.0 SF
Cut Vol.	0.0 CY	Fill Vol.	0.0 CY
Cut Adj. Vol.	0.0 CY	Fill Adj. Vol.	0.0 CY

STA 2724+50.00



USER NAME =	agibson	DESIGNED -	T. VOGLER	REVISED -	
		DRAWN -	T. VOGLER	REVISED -	
PLOT SCALE =	SSCALE\$	CHECKED -	J.TARDY	REVISED -	
PLOT DATE =	2/7/2025	DATE -	02/14/2025	REVISED -	

STATE OF ILLINOIS
DEPARTMENT OF TRANSPORTATION

CROSS SECTIONS - I-39 SB/NB
STAGE 2

SCALE: 1"=10'	SHEET OF 187 SHEETS	STA. 0+00.00	TO STA. 0+00.00
---------------	---------------------	--------------	-----------------

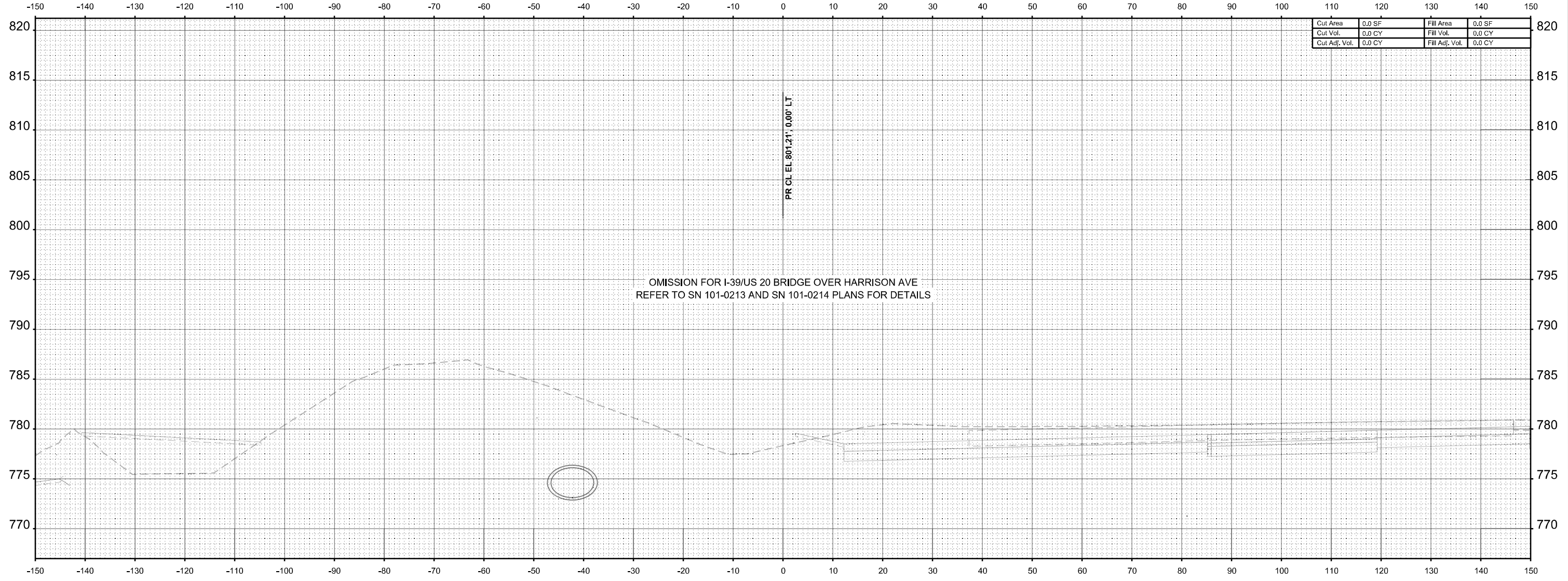
F.A.I RTE.	SECTION	COUNTY	TOTAL SHEETS	SHEET NO.
*	(201-3)R & (4-1.5)R	WINNEBAGO	1685	1392
CONTRACT NO. 64C24				
ILLINOIS FED. AID PROJECT				

* FAI ROUTE 39 (I-39) & FAP 301 (US 20) *

FINAL SURVEY	SURVEYED	BY	DATE
NOTE BOOK	PLOTTED		
NO.	TEMPLATE		
	AREAS		
	CHECKED		

ORIGINAL SURVEY	SURVEYED	BY	DATE
NOTE BOOK	PLOTTED		
	TEMPLATE		
	AREAS		
	CHECKED		

MODEL: L39 Mainline Stage 2 - XS - 2725+00.00.dgn
 FILE NAME: c:\pwworkspace\benesch\projects\60173608\264C24\ML-L39-Stage-2-XS.dgn



Cut Area	0.0 SF	Fill Area	0.0 SF
Cut Vol.	0.0 CY	Fill Vol.	0.0 CY
Cut Adj. Vol.	0.0 CY	Fill Adj. Vol.	0.0 CY

STA 2725+00.00



USER NAME =	agibson	DESIGNED -	T. VOGLER	REVISED -	
		DRAWN -	T. VOGLER	REVISED -	
PLOT SCALE =	SSCALE\$	CHECKED -	J.TARDY	REVISED -	
PLOT DATE =	2/7/2025	DATE -	02/14/2025	REVISED -	

STATE OF ILLINOIS
DEPARTMENT OF TRANSPORTATION

CROSS SECTIONS - I-39 SB/NB
STAGE 2

SCALE: 1"=10'	SHEET	OF 187 SHEETS	STA. 0+00.00	TO STA. 0+00.00
---------------	-------	---------------	--------------	-----------------

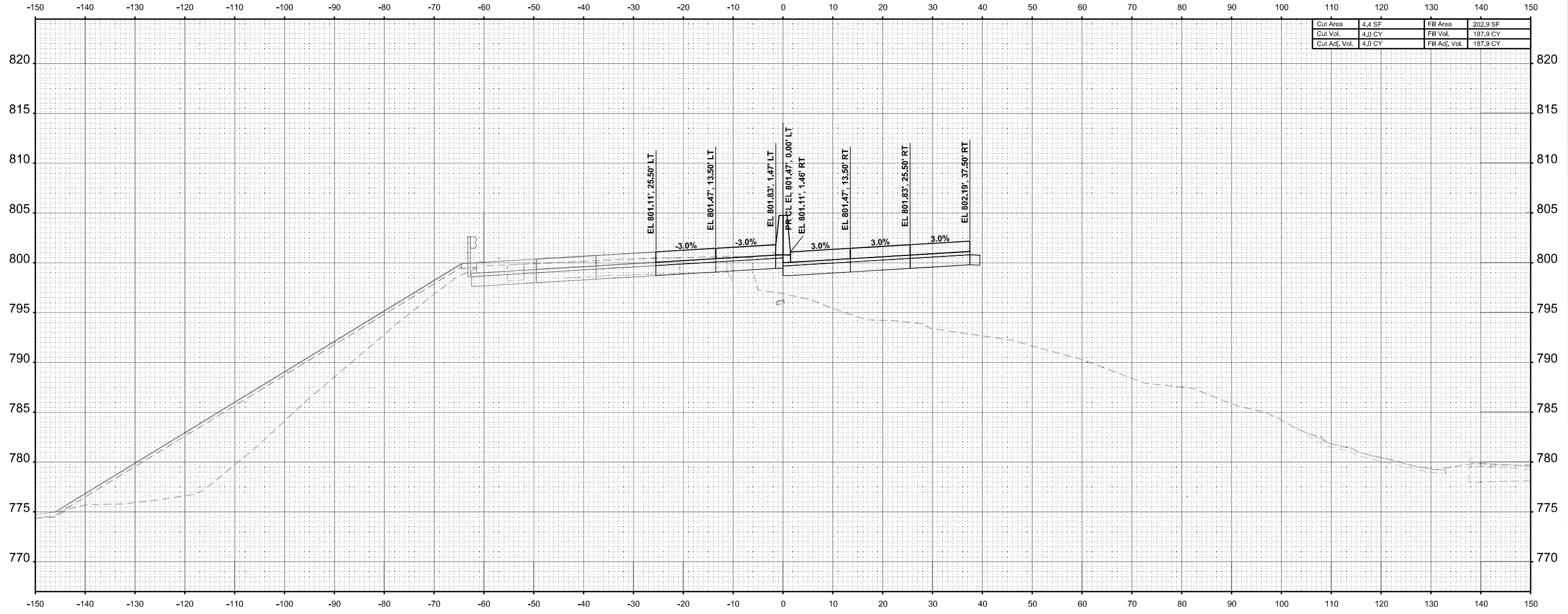
F.A.I RTE.	SECTION	COUNTY	TOTAL SHEETS	SHEET NO.
*	(201-3)R & (4-1.5)R	WINNEBAGO	1685	1393
CONTRACT NO. 64C24				
ILLINOIS FED. AID PROJECT				

* FAI ROUTE 39 (I-39) & FAP 301 (US 20) *

FINAL SURVEY	SURVEYED	BY	DATE
NOTE BOOK	PLOTTED		
NO.	TEMPLATE		
	AREAS		
	CHECKED		

ORIGINAL SURVEY	SURVEYED	BY	DATE
NOTE BOOK	PLOTTED		
	TEMPLATE		
	AREAS		
	CHECKED		

MODEL: I-39 Mainline Stage 2 - XS - 2725+50.00 (Sheet)
 FILE NAME: c:\pawson\benesch\projects\project\30173608\2264\24\I-39-Stage-2-XS.dgn



Cut Area	4.4 SF	Fill Area	202.9 SF
Cut Vol.	4.0 CY	Fill Vol.	187.9 CY
Cut Adj. Vol.	4.0 CY	Fill Adj. Vol.	187.9 CY

STA 2725+50.00



USER NAME	= agibson
DESIGNED	- T. VOGLER
DRAWN	- T. VOGLER
PLOT SCALE	= SSCALE\$
CHECKED	- J.TARDY
DATE	- 02/14/2025
PLOT DATE	= 2/7/2025

DESIGNED	-	REVISED	-
DRAWN	-	REVISED	-
CHECKED	-	REVISED	-
DATE	-	REVISED	-

STATE OF ILLINOIS
DEPARTMENT OF TRANSPORTATION

CROSS SECTIONS - I-39 SB/NB
STAGE 2

SCALE: 1"=10' SHEET OF 187 SHEETS STA. 0+00.00 TO STA. 0+00.00

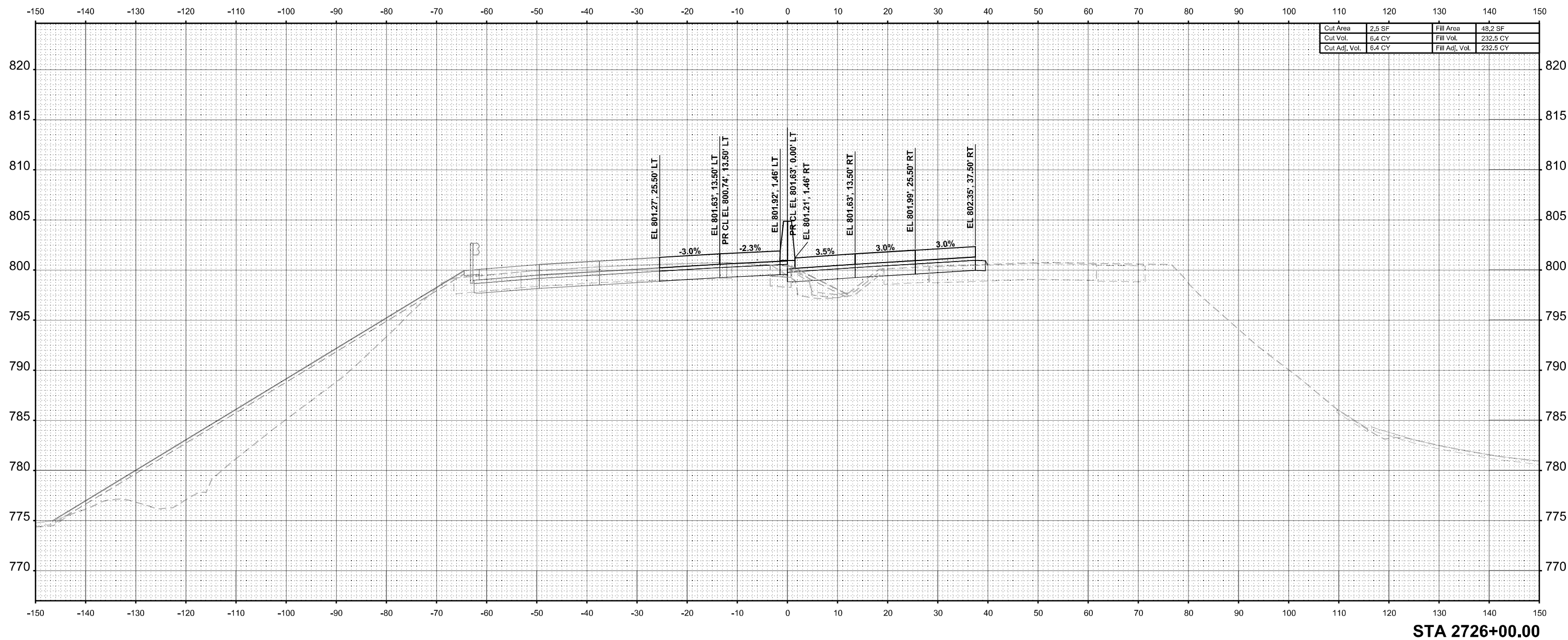
F.A.I RTE.	SECTION	COUNTY	TOTAL SHEETS	SHEET NO.
*	(201-3)R & (4-1.5)R	WINNEBAGO	1685	1394
CONTRACT NO. 64C24				
ILLINOIS FED. AID PROJECT				

* FAI ROUTE 39 (I-39) & FAP 301 (US 20) *

FINAL SURVEY	SURVEYED	BY	DATE
NOTE BOOK	PLOTTED		
NO.	TEMPLATE		
	AREAS		
	CHECKED		
	AREAS CHECKED		

ORIGINAL SURVEY	SURVEYED	BY	DATE
NOTE BOOK	PLOTTED		
	TEMPLATE		
	AREAS		
	CHECKED		
	AREAS CHECKED		

MODEL: I-39 Mainline Stage 2 - XS - 2726+00.00 (Sheet)
 FILE NAME: c:\pwworking\benesch\projects\60173608\226424\I-39-Stage-2-XS.dgn



Cut Area	2.5 SF	Fill Area	48.2 SF
Cut Vol.	6.4 CY	Fill Vol.	232.5 CY
Cut Adj. Vol.	6.4 CY	Fill Adj. Vol.	232.5 CY

STA 2726+00.00



USER NAME = agibson
 PLOT SCALE = SSCALE\$
 PLOT DATE = 2/7/2025

DESIGNED - T. VOGLER
 DRAWN - T. VOGLER
 CHECKED - J.TARDY
 DATE - 02/14/2025

REVISED -
 REVISED -
 REVISED -
 REVISED -

STATE OF ILLINOIS
 DEPARTMENT OF TRANSPORTATION

CROSS SECTIONS - I-39 SB/NB
 STAGE 2

SCALE: 1"=10'
 SHEET OF 187 SHEETS
 STA. 0+00.00 TO STA. 0+00.00

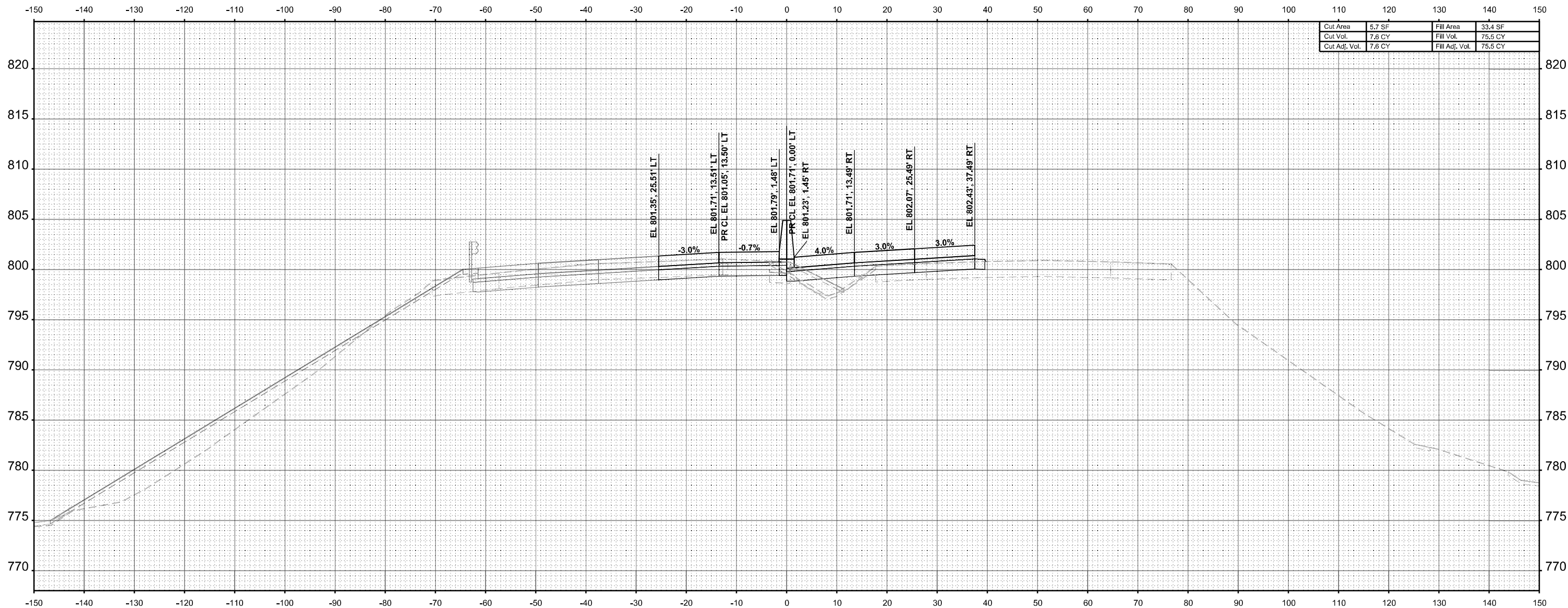
F.A.I. RTE.	SECTION	COUNTY	TOTAL SHEETS	SHEET NO.
*	(201-3)R & (4-1.5)R	WINNEBAGO	1685	1395
CONTRACT NO. 64C24				
ILLINOIS FED. AID PROJECT				

* FAI ROUTE 39 (I-39) & FAP 301 (US 20)

FINAL SURVEY	SURVEYED	BY	DATE
NOTE BOOK	PLOTTED		
NO.	TEMPLATE		
	AREAS		
	CHECKED		

ORIGINAL SURVEY	SURVEYED	BY	DATE
NOTE BOOK	PLOTTED		
	TEMPLATE		
	AREAS		
	CHECKED		

MODEL: I-39 Mainline Stage 2 - XS - 2726+50.00 (Sheet)
 FILE NAME: c:\pawson\benesch\projects\project607136\8102\64C24\I-39-Stage-2-XS.dgn



Cut Area	5.7 SF	Fill Area	33.4 SF
Cut Vol.	7.6 CY	Fill Vol.	75.5 CY
Cut Adj. Vol.	7.6 CY	Fill Adj. Vol.	75.5 CY

STA 2726+50.00



USER NAME	= agibson
DESIGNED	- T. VOGLER
DRAWN	- T. VOGLER
CHECKED	- J.TARDY
DATE	- 02/14/2025
PLOT SCALE	= \$SCALE\$
PLOT DATE	= 2/7/2025

REVISED	-
REVISED	-
REVISED	-
REVISED	-

STATE OF ILLINOIS
 DEPARTMENT OF TRANSPORTATION

CROSS SECTIONS - I-39 SB/NB
 STAGE 2

SCALE: 1"=10' SHEET OF 187 SHEETS STA. 0+00.00 TO STA. 0+00.00

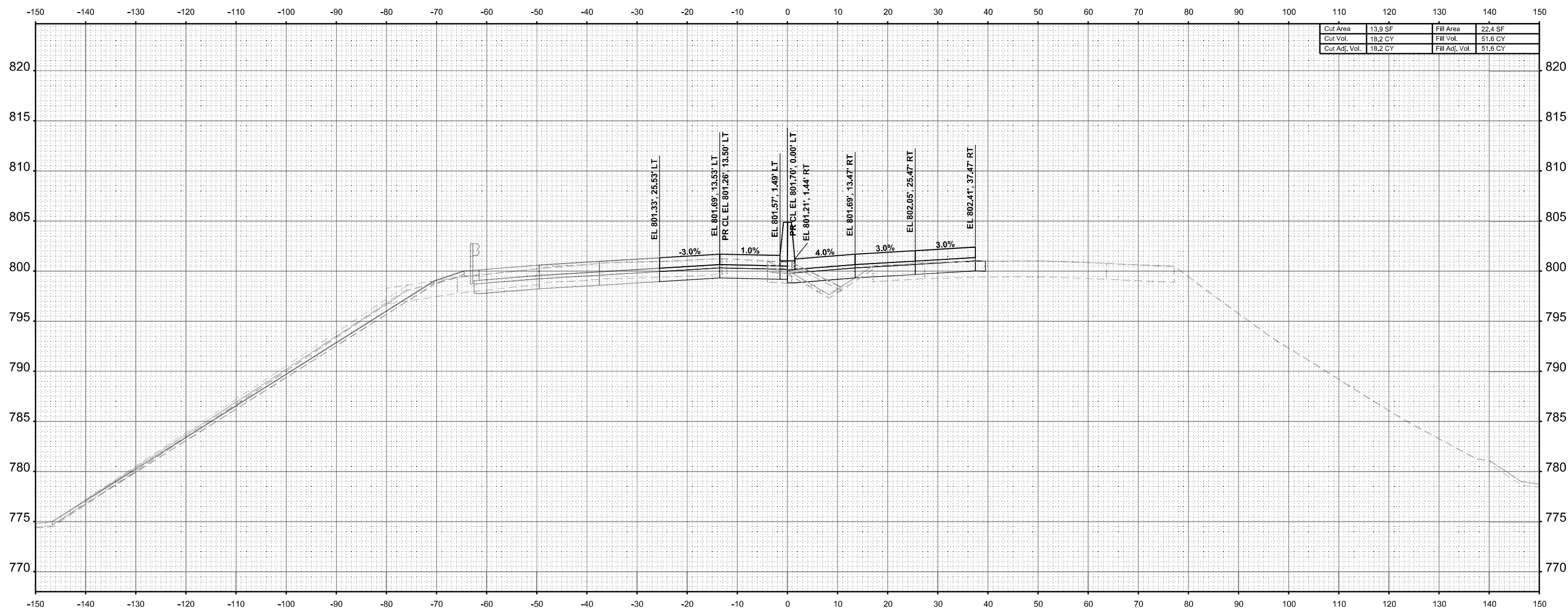
F.A.I RTE.	SECTION	COUNTY	TOTAL SHEETS	SHEET NO.
*	(201-3)R & (4-1.5)R	WINNEBAGO	1685	1396
CONTRACT NO. 64C24				
ILLINOIS FED. AID PROJECT				

* FAI ROUTE 39 (I-39) & FAP 301 (US 20) *

FINAL SURVEY	SURVEYED	BY	DATE
NOTE BOOK	PLOTTED		
NO.	TEMPLATE		
	AREAS		
	CHECKED		

ORIGINAL SURVEY	SURVEYED	BY	DATE
NOTE BOOK	PLOTTED		
	TEMPLATE		
	AREAS		
	CHECKED		

MODEL: I-39 Mainline Stage 2 - XS - 2727+00.00 (Sheet)
 FILE NAME: c:\pwworkspace\benesch\projects\60713608\2024\24-ML-I-39-Stage-2-XS.dgn



Cut Area	13.9 SF	Fill Area	22.4 SF
Cut Vol.	18.2 CY	Fill Vol.	51.6 CY
Cut Adj. Vol.	18.2 CY	Fill Adj. Vol.	51.6 CY

STA 2727+00.00



USER NAME	= agibson
DESIGNED	- T. VOGLER
DRAWN	- T. VOGLER
CHECKED	- J.TARDY
DATE	- 02/14/2025
PLOT SCALE	= SSCALE\$
PLOT DATE	= 2/7/2025

REVISED	-
REVISED	-
REVISED	-
REVISED	-

STATE OF ILLINOIS
 DEPARTMENT OF TRANSPORTATION

CROSS SECTIONS - I-39 SB/NB
 STAGE 2

SCALE: 1"=10' SHEET OF 187 SHEETS STA. 0+00.00 TO STA. 0+00.00

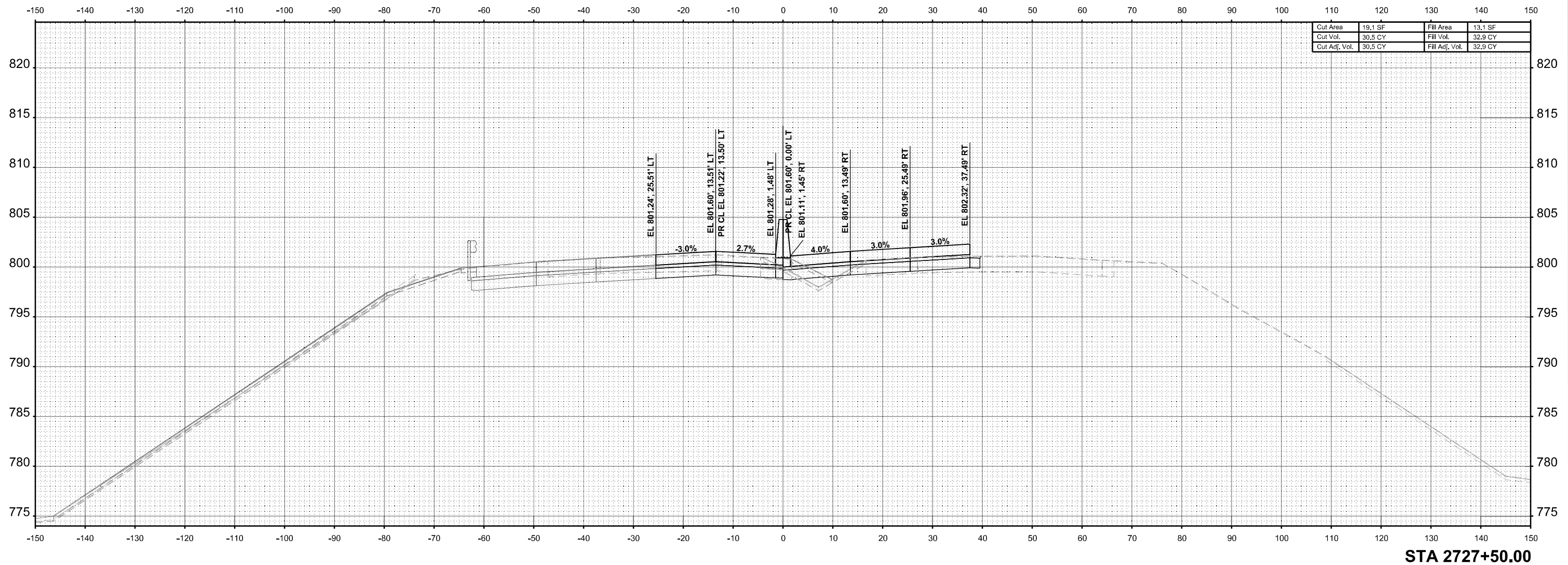
F.A.I RTE.	SECTION	COUNTY	TOTAL SHEETS	SHEET NO.
*	(201-3)R & (4-1.5)R	WINNEBAGO	1685	1397
CONTRACT NO. 64C24				

* FAI ROUTE 39 (I-39) & FAP 301 (US 20) *

FINAL SURVEY	SURVEYED	BY	DATE
NOTE BOOK	PLOTTED		
NO.	TEMPLATE		
	AREAS		
	CHECKED		

ORIGINAL SURVEY	SURVEYED	BY	DATE
NOTE BOOK	PLOTTED		
	TEMPLATE		
	AREAS		
	CHECKED		

MODEL: I-39 Mainline Stage 2 - XS - 2727+50.00 (8) (Sheet)
 FILE NAME: c:\pwworkspace\benesch\projects\6073808\2264\24-ML-I-39-Stage-2-XS.dgn



STA 2727+50.00



USER NAME = agibson	DESIGNED - T. VOGLER	REVISED -
	DRAWN - T. VOGLER	REVISED -
PLOT SCALE = SSCALE\$	CHECKED - J.TARDY	REVISED -
PLOT DATE = 2/7/2025	DATE - 02/14/2025	REVISED -

STATE OF ILLINOIS
 DEPARTMENT OF TRANSPORTATION

CROSS SECTIONS - I-39 SB/NB
 STAGE 2

SCALE: 1"=10' SHEET OF 187 SHEETS STA. 0+00.00 TO STA. 0+00.00

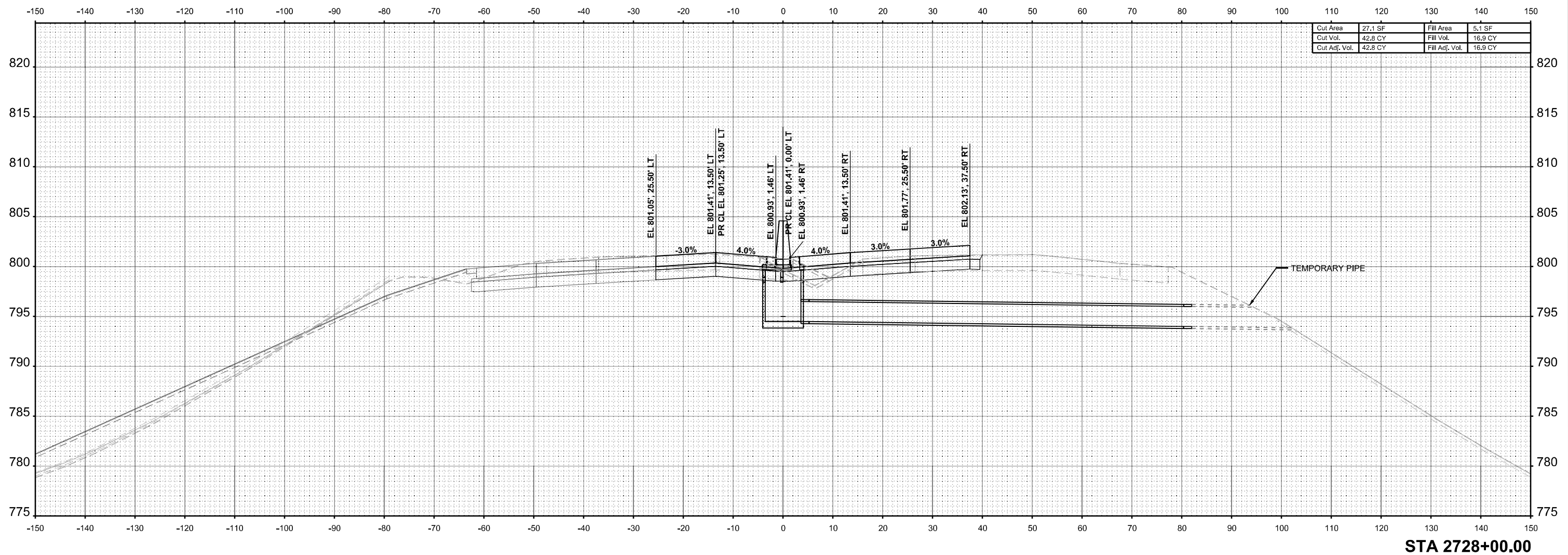
F.A.I RTE.	SECTION	COUNTY	TOTAL SHEETS	SHEET NO.
*	(201-3)R & (4-1.5)R	WINNEBAGO	1685	1398
CONTRACT NO. 64C24				
ILLINOIS FED. AID PROJECT				

* FAI ROUTE 39 (I-39) & FAP 301 (US 20) *

FINAL SURVEY	SURVEYED	BY	DATE
NOTE BOOK	PLOTTED		
NO.	TEMPLATE		
	AREAS		
	CHECKED		

ORIGINAL SURVEY	SURVEYED	BY	DATE
NOTE BOOK	PLOTTED		
	TEMPLATE		
	AREAS		
	CHECKED		

MODEL: I-39 Mainline Stage 2 - XS - 2728+00.00 (Sheet)
 FILE NAME: c:\pawson\benesch\projects\64C24\I-39-Stage-2-XS.dgn



STA 2728+00.00



USER NAME = agibson
 PLOT SCALE = SSCALE\$
 PLOT DATE = 2/7/2025

DESIGNED - T. VOGLER
 DRAWN - T. VOGLER
 CHECKED - J.TARDY
 DATE - 02/27/24

REVISED -
 REVISED -
 REVISED -
 REVISED -

STATE OF ILLINOIS
 DEPARTMENT OF TRANSPORTATION

CROSS SECTIONS - I-39 SB/NB
 STAGE 2

SCALE: 1"=10' SHEET OF 187 SHEETS STA. 0+00.00 TO STA. 0+00.00

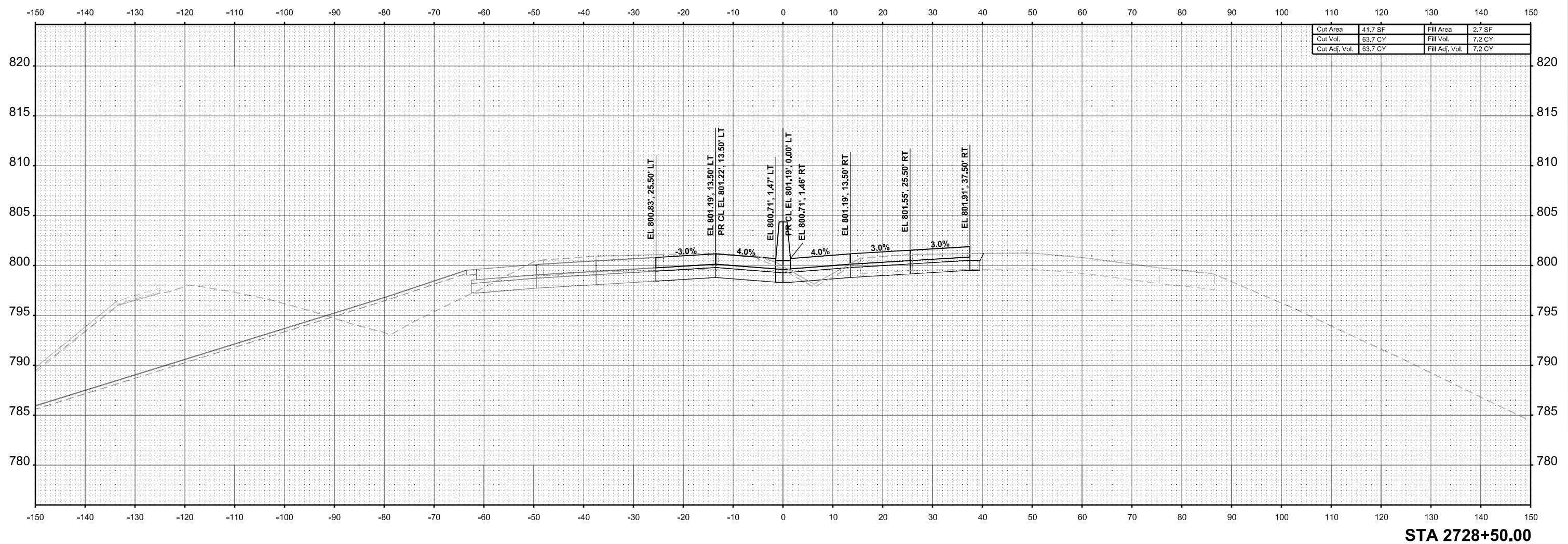
F.A.I. RTE.	SECTION	COUNTY	TOTAL SHEETS	SHEET NO.
*	(201-3)R & (4-1.5)R	WINNEBAGO	1685	1399
CONTRACT NO. 64C24				
ILLINOIS FED. AID PROJECT				

* FAI ROUTE 39 (I-39) & FAP 301 (US 20) *

FINAL SURVEY	SURVEYED	BY	DATE
NOTE BOOK	PLOTTED		
NO.	AREAS CHECKED		

ORIGINAL SURVEY	SURVEYED	BY	DATE
NOTE BOOK	PLOTTED		
	AREAS CHECKED		

MODEL: I-39 Mainline Stage 2 - XS - 2728+50.00 (Sheet)
 FILE NAME: c:\pawson\benesch\projects\6424\I-39-Stage-2-XS.dgn



STA 2728+50.00



USER NAME =	agibson	DESIGNED -	T. VOGLER	REVISED -	
		DRAWN -	T. VOGLER	REVISED -	
PLOT SCALE =	SSCALE\$	CHECKED -	J.TARDY	REVISED -	
PLOT DATE =	2/7/2025	DATE -	02/14/2025	REVISED -	

STATE OF ILLINOIS
DEPARTMENT OF TRANSPORTATION

CROSS SECTIONS - I-39 SB/NB
STAGE 2

SCALE: 1"=10' SHEET OF 187 SHEETS STA. 0+00.00 TO STA. 0+00.00

F.A.I RTE.	SECTION	COUNTY	TOTAL SHEETS	SHEET NO.
*	(201-3)R & (4-1.5)R	WINNEBAGO	1685	1400
CONTRACT NO. 64C24				
ILLINOIS FED. AID PROJECT				

* FAI ROUTE 39 (I-39) & FAP 301 (US 20) *