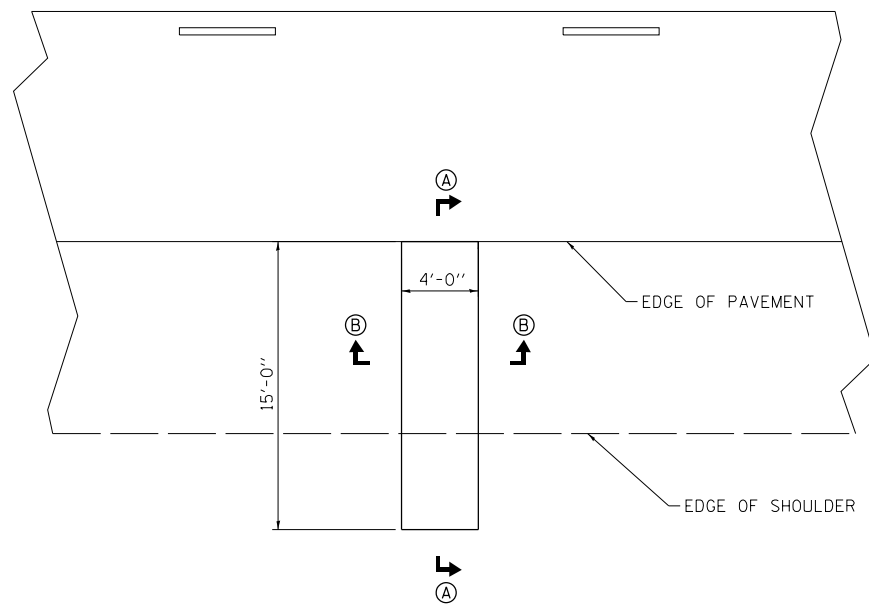


**I-64 TYPICAL SECTION**

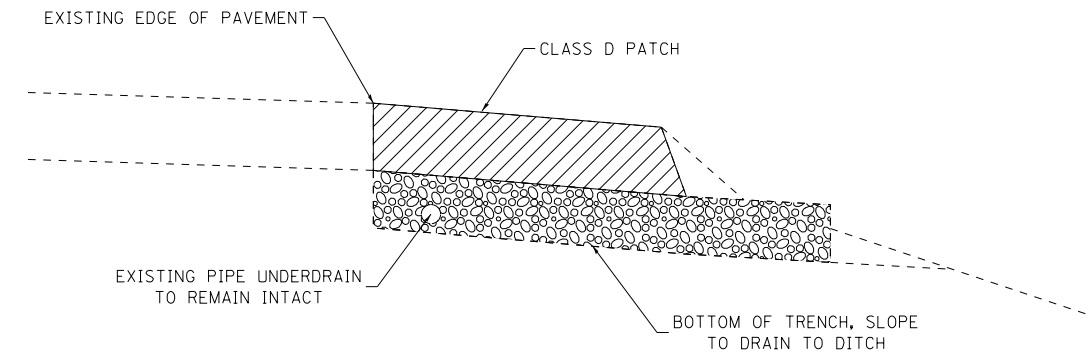
- ① EXISTING 8" CRPCC PAVEMENT
- ② EXISTING SUB-BASE
- ③ EXISTING BITUMINOUS SHOULDER
- ④ EXISTING BITUMINOUS SURFACE (SEE SCHEDULE FOR THICKNESS)
- ⑤ EXISTING AGGREGATE SHOULDER
- ⑥ EXISTING PIPE UNDERDRAINS

EXISTING PAVEMENT AND SHOULDER THICKNESSES			
LOCATION ALONG INTERSTATE 64		PAVEMENT	SHOULDER
UNDER IL 158	EASTBOUND	8" CRPCCP	8" BITUMINOUS
	WESTBOUND	8" CRPCCP	8" BITUMINOUS
UNDER COUNTY LINE ROAD (CH 10)	EASTBOUND	8" CRPCCP	8" BITUMINOUS
		12" BITUMINOUS SURFACE	
UNDER IL 160	EASTBOUND	8" CRPCCP	8" BITUMINOUS
		6.5" BITUMINOUS SURFACE	
UNDER BILLHARTZ ROAD (FAS 783)	EASTBOUND	8" CRPCCP	8" BITUMINOUS
		6.5" BITUMINOUS SURFACE	
	WESTBOUND	8" CRPCCP	8" BITUMINOUS
		6.5" BITUMINOUS SURFACE	
UNDER ALBERS ROAD (FAS 785)	EASTBOUND	8" CRPCCP	8" BITUMINOUS
		6.5" BITUMINOUS SURFACE	
UNDER ADDIEVILLE ROAD (CH 4)	EASTBOUND	8" CRPCCP	8" BITUMINOUS
		6.5" BITUMINOUS SURFACE	
UNDER COVINGTON ROAD (CH 27)	EASTBOUND	8" CRPCCP	8" BITUMINOUS
		6.5" BITUMINOUS SURFACE	
	WESTBOUND	8" CRPCCP	8" BITUMINOUS
		6.5" BITUMINOUS SURFACE	
UNDER IL 127	EASTBOUND	8" CRPCCP	8" BITUMINOUS
		6.5" BITUMINOUS SURFACE	
	WESTBOUND	8" CRPCCP	8" BITUMINOUS
		6.5" BITUMINOUS SURFACE	

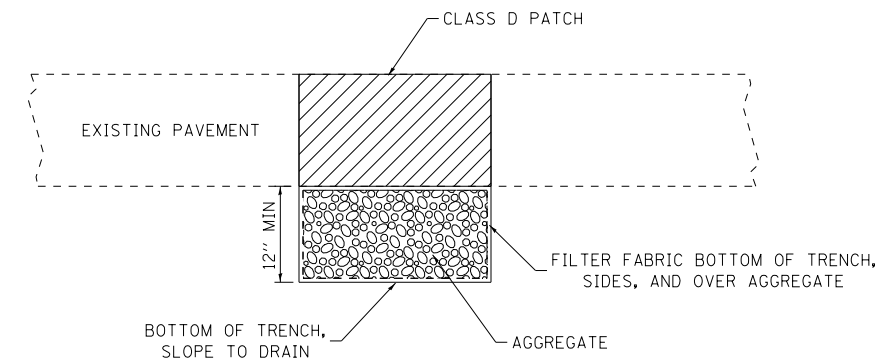
FROM EXISTING PLANS, ACTUAL FIELD CONDITIONS MAY VARY.



**FRENCH DRAIN DETAIL**



**SECTION A-A**



**SECTION B-B**

FILE NAME =	USER NAME = agerstner	DESIGNED - ARG	REVISED -
H:\6513 IDOT DB Ver-6513.10 W0 10 Patching	\CADD_Sheets\0876081-shr-TypSections.dgn	DRAWN - ARG	REVISED -
Default	PLOT SCALE = 2.0000' / in.	CHECKED - KJS	REVISED -
	PLOT DATE = 2/20/2014	DATE - 11-15-2013	REVISED -

**STATE OF ILLINOIS  
DEPARTMENT OF TRANSPORTATION**

**TYPICAL SECTIONS &  
FRENCH DRAIN DETAILS**

SCALE: SHEET 1 OF 1 SHEETS STA. TO STA.

\*ST. CLAIR, CLINTON, & WASHINGTON

F.A.I. R.T.E.	SECTION	COUNTY	TOTAL SHEETS	SHEET NO.
64	DIST 8 PATCHING 2014-1	*	8	6
			CONTRACT NO. 76G81	
ILLINOIS FED. AID PROJECT				