

*ST. CLAIR, CLINTON, & WASHINGTON

STATE OF ILLINOIS
DEPARTMENT OF TRANSPORTATION
DIVISION OF HIGHWAYS

**PROPOSED
HIGHWAY PLANS**

FAI ROUTE 64 (I-64)
DIST 8 PATCHING 2014-1

ST. CLAIR, CLINTON, AND
WASHINGTON COUNTIES

C-98-005-14

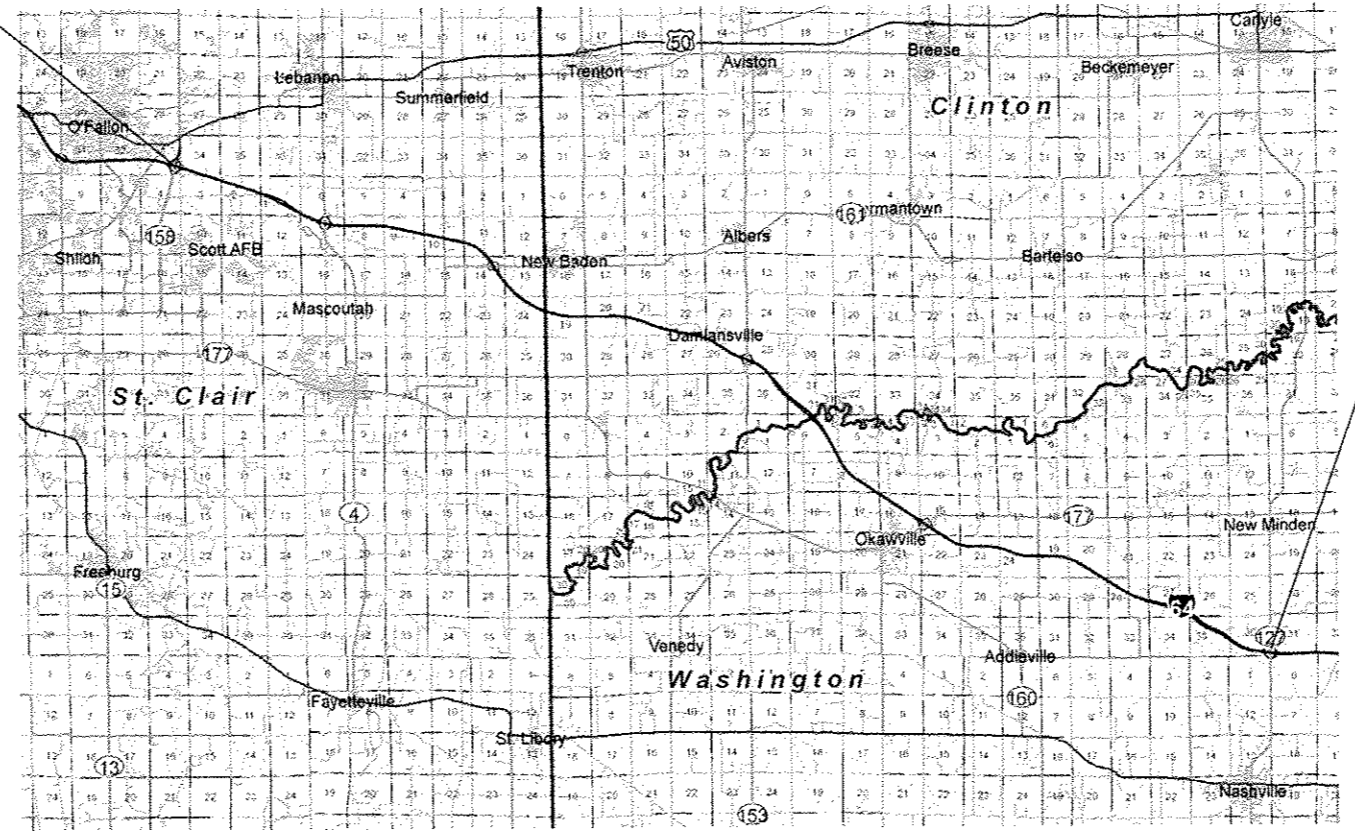
FOR INDEX OF SHEETS, SEE SHEET NO. 2

TRAFFIC DATA

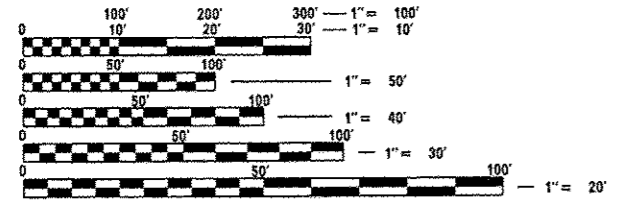
I-64	2013 ADT	SU	MU
IL 158 TO IL 4	35500	2.7%	9.6%
IL 4 TO IL 161	28700	2.8%	19.5%
IL 161 TO ALBERS RD	24100	3.0%	24.9%
ALBERS RD TO IL 177	24000	2.8%	24.6%
IL 177 TO IL 127	22800	3.0%	25.4%
IL 127 TO US 51	21600	3.0%	27.3%

Scott A. Rakers 02/19/14
SCOTT A. RAKERS
 REGISTERED PROFESSIONAL ENGINEER IN ILLINOIS
 NO. 062-049177 EXPIRES NOV. 30, 2015
 STATE OF ILLINOIS
 LICENSED PROFESSIONAL ENGINEER
 062-049177

BEGIN PROJECT
LAT:38.572897
LONG:-89.876053



END PROJECT
LAT:38.391336
LONG:-89.370261



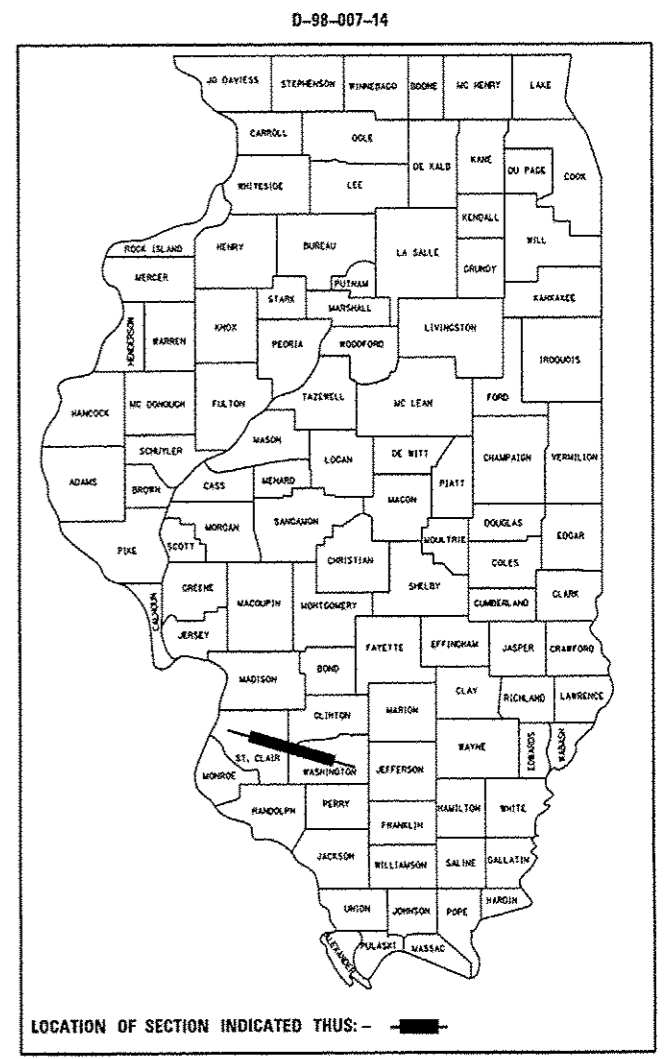
FULL SIZE PLANS HAVE BEEN PREPARED USING STANDARD ENGINEERING SCALES. REDUCED SIZED PLANS WILL NOT CONFORM TO STANDARD SCALES. IN MAKING MEASUREMENTS ON REDUCED PLANS, THE ABOVE SCALES MAY BE USED.

J.U.L.I.E.
JOINT UTILITY LOCATION INFORMATION FOR EXCAVATION
1-800-892-0123
OR 811

PROJECT ENGINEER: PATTI LEBEAU (618) 346-3179
PROJECT MANAGER: BILLIE OWEN (618) 346-3186

GROSS LENGTH = 165,264 FT. = 31.30 MILE
NET LENGTH = 1,211 FT. = 0.23 MILE

CONTRACT NO. 76G81



STATE OF ILLINOIS
DEPARTMENT OF TRANSPORTATION
DIVISION OF HIGHWAYS

SUBMITTED *Mar 18 20 14*
Jeffrey T. Kan
 DEPUTY DIRECTOR OF HIGHWAYS, REGION 5 ENGINEER

May 9 20 14
John D. Baranelli
 ENGINEER OF DESIGN AND ENVIRONMENT

May 9 20 14
Ones Osman
 DIRECTOR OF HIGHWAYS, CHIEF ENGINEER

PRINTED BY THE AUTHORITY
OF THE STATE OF ILLINOIS

