

STA. 457+67.90 TO 457+80.4  
TRAFFIC BARRIER TERMINAL, TYPE 2  
= 1.0 EA.

STA. 457+80.40 TO 457+67.9  
STEEL PLATE BEAM GUARDRAIL, TYPE B  
= 12.5 FT.

STA. 457+67.9 TO 458+80.4  
STEEL PLATE BEAM GUARDRAIL, TYPE A  
= 87.5 FT.

STA. 458+80.4 TO 459+30.40  
TRAFFIC BARRIER TERMINAL, TYPE 1  
(SPECIAL) TANGENT  
= 1.0 EA.

STA. 457+67.7 TO 466+29.6  
HOT-MIX ASPHALT  
SHOULDERS = 65.0 TONS  
HOT-MIX ASPHALT SURFACE  
REMOVAL, 1 1/2" = 774.0 SQ. YD.

MATCH LINE STA. 456+00

MATCH LINE STA. 461+00

460+00





STA. 455+86.2 TO 457+06.3  
HMA SHOULDERS = 12.1 TONS  
HMA SURFACE REMOVAL, 1 1/2"  
= 144.1 SQ. YD.

STA. 458+77.2 TO 463+10.9  
HMA SHOULDERS = 33.4 TONS  
HMA SURFACE REMOVAL, 1 1/2" = 397.4 SQ. YD.

STA. 8+79.17 TO 9+09.34  
HOT-MIX ASPHALT SURFACE  
REMOVAL - BUTT JOINT = 159.0 SQ. YD.

S. LAKE STOREY RD.

**LEGEND**

-  HMA SHOULDERS
-  INCIDENTAL HMA
-  HMA SURFACE REMOVAL BUTT JOINT
-  HMA SURFACE REMOVAL VARIABLE DEPTH

FILE NAME = D468865-sht-plan.dgn  
Default

USER NAME = aubreys  
PLOT SCALE = 40.0000' / in.  
PLOT DATE = 3/20/2014

DESIGNED -  
DRAWN -  
CHECKED -  
DATE -

REVISED -  
REVISED -  
REVISED -  
REVISED -

**STATE OF ILLINOIS  
DEPARTMENT OF TRANSPORTATION**

**GENERAL PLAN SHEET  
SHEET 8 OF 17**

SCALE: SHEET OF SHEETS STA. TO STA.

F.A.U. RTE.	SECTION	COUNTY	TOTAL SHEETS	SHEET NO.
6791	126RS-4	KNOX	76	27
CONTRACT NO. 68B65				
ILLINOIS FED. AID PROJECT				