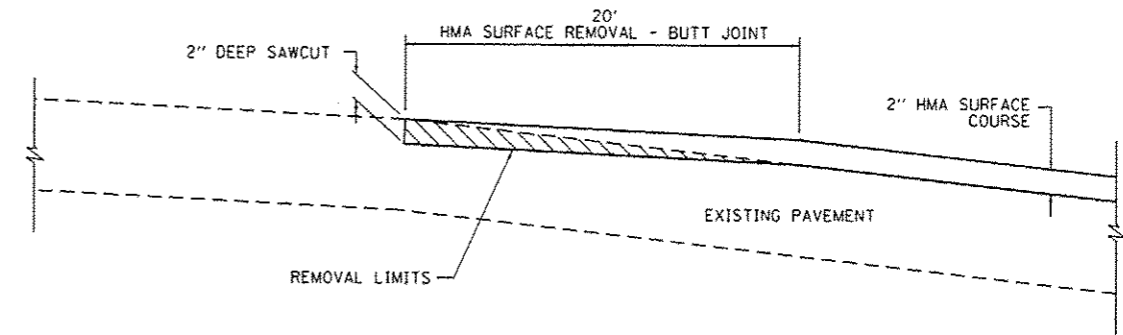


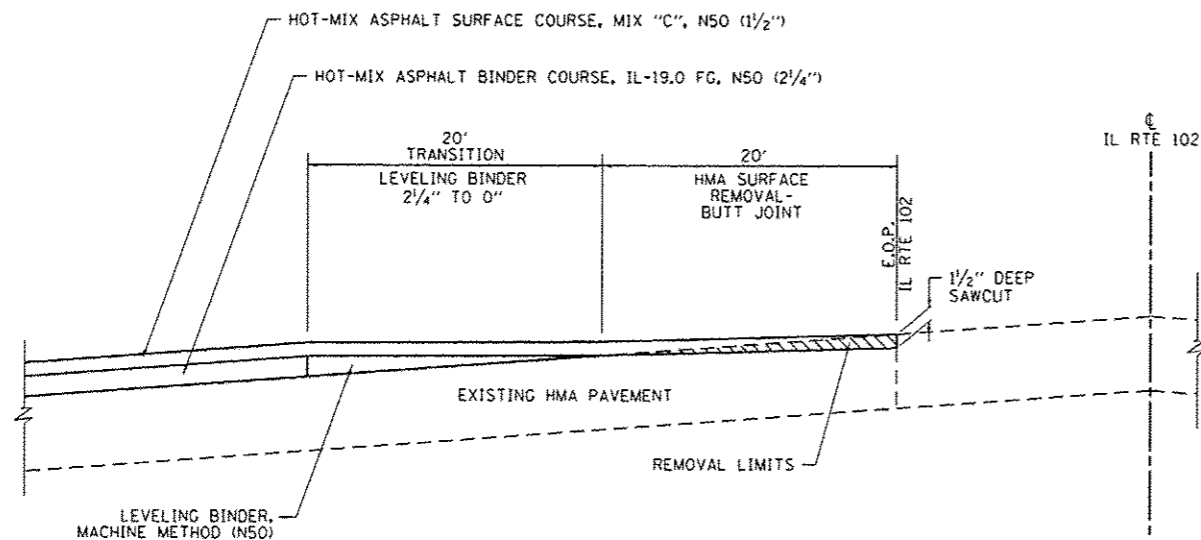
HMA TRANSITION - 5

EAST PARK ENTRANCE (AT BLUEBIRD)
EAST PARK ENTRANCE (AT FORESTER)



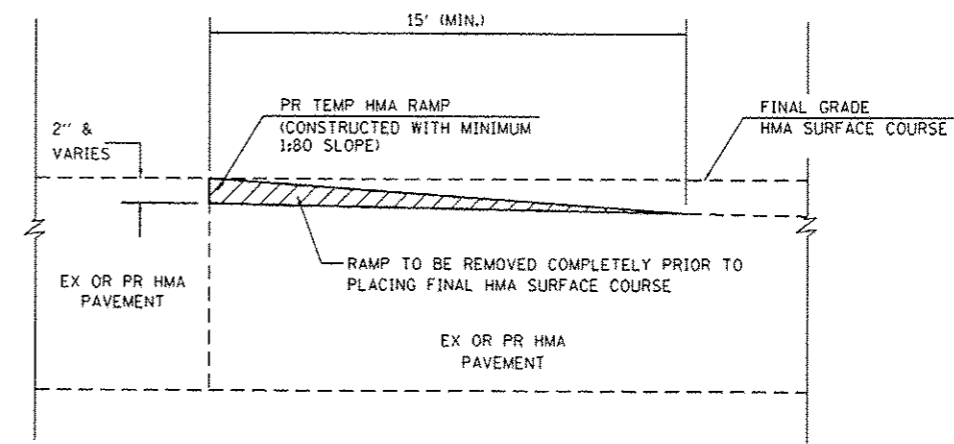
HMA TRANSITION - 7

MAIN PARK ROAD



HMA TRANSITION - 6

EAST PARK ENTRANCE (AT IL RTE 102)



TEMPORARY RAMPS

AS DIRECTED BY THE ENGINEER FOR MAINTENANCE OF TRAFFIC OPERATIONS

FILE NAME : L:\1001\1106618\10.17\10.17\10.17\CADD\Sheets\1146302.sht Details.dgn	USER NAME : Brad Downen	DESIGNED - MJO	REVISED -
HMA TRANSITIONS AND BOLLARD	PLOT SCALE : 100.0000' / in.	DRAWN - RAH	REVISED -
	PLOT DATE : 3/28/2014	CHECKED - BJD	REVISED -
		DATE - 3/28/2014	REVISED -

STATE OF ILLINOIS
DEPARTMENT OF TRANSPORTATION

HMA TRANSITIONS AND TEMPORARY RAMP DETAILS
KANKAKEE RIVER STATE PARK

SCALE: N.T.S. SHEET 2 OF 2 SHEETS STA. TO STA.

F.A. RTE.	SECTION	COUNTY	TOTAL SHEETS	SHEET NO.
	PARK ROADS	*	69	64
* WILL AND KANKAKEE			CONTRACT NO. 46302	
ILLINOIS FED. AID PROJECT				