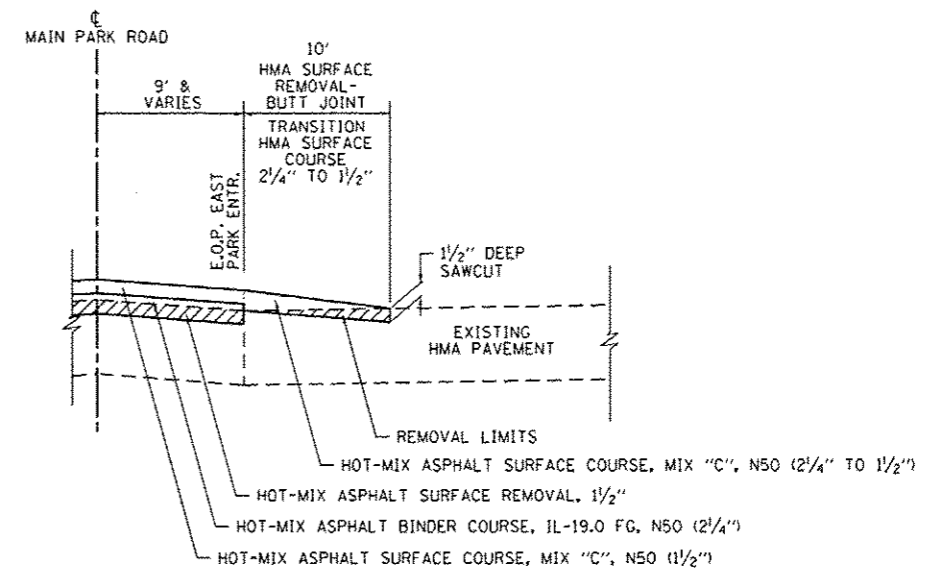
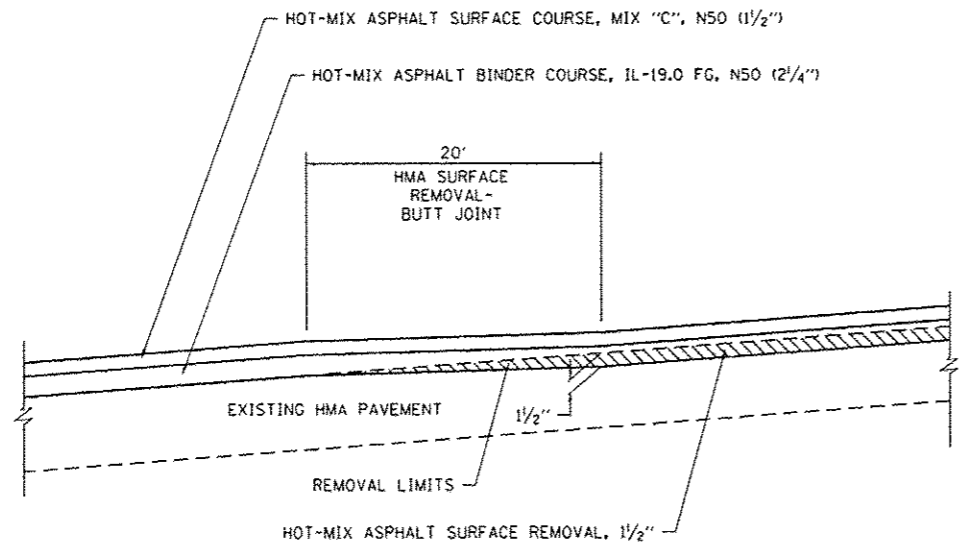


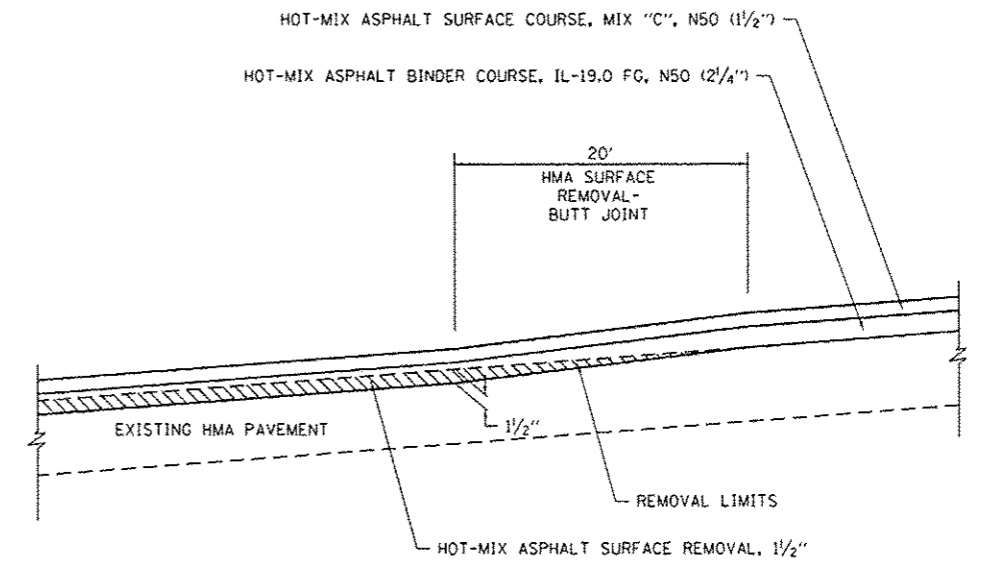
HMA TRANSITION - 1
EAST PARK ENTRANCE (AT MAIN PARK RD)



HMA TRANSITION - 3
EAST PARK ENTRANCE (AT MAINTENANCE SHED)



HMA TRANSITION - 2
EAST PARK ENTRANCE (STA. 1+30.00 TO STA. 1+50.00)



HMA TRANSITION - 4
EAST PARK ENTRANCE (STA. 6+80.00 TO STA. 7+00.00)

FILE NAME :	USER NAME : Brad Downen	DESIGNED - MJO	REVISED -
L:\IDOT\1180618\W0_17\Draw\CADD_Sheets\046302_sht_Details.dgn		DRAWN - RAH	REVISED -
	PLOT SCALE : 100.0000' / 1" =	CHECKED - BJD	REVISED -
HMA TRANSITIONS	PLOT DATE : 3/28/2014	DATE - 3/28/2014	REVISED -

STATE OF ILLINOIS
DEPARTMENT OF TRANSPORTATION

HMA TRANSITIONS		KANKAKEE RIVER STATE PARK	
SCALE: N.T.S.	SHEET 1 OF 2 SHEETS	STA.	TO STA.

F.A. RTE.	SECTION	COUNTY	TOTAL SHEETS	SHEET NO.
	PARK ROADS		69	63
WILL AND KANKAKEE			CONTRACT NO. 46302	
ILLINOIS FED. AID PROJECT				