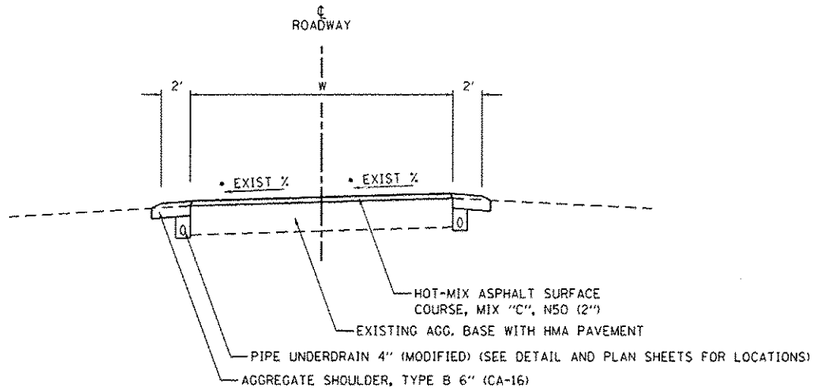

ROADWAY – TYPICAL #13

OAK:	LOOP INTERSECTION TO CAMPSITE 2
	CAMPSITE 31 TO LOOP INTERSECTION
HAWTHORN:	LOOP INTERSECTION TO CAMPSITE 2
	CAMPSITE 20 TO CAMPSITE 22
	CAMPSITE 29 TO CAMPSITE 33
OSAGE:	CAMPSITE 1 TO CAMPSITE 8
HICKORY:	CAMPSITE 2 TO CAMPSITE 12
	CAMPSITE 14 TO CAMPSITE 16

• WHEN EXISTING SLOPE IS LESS THAN 1%, USE CROSS SLOPE CORRECTION

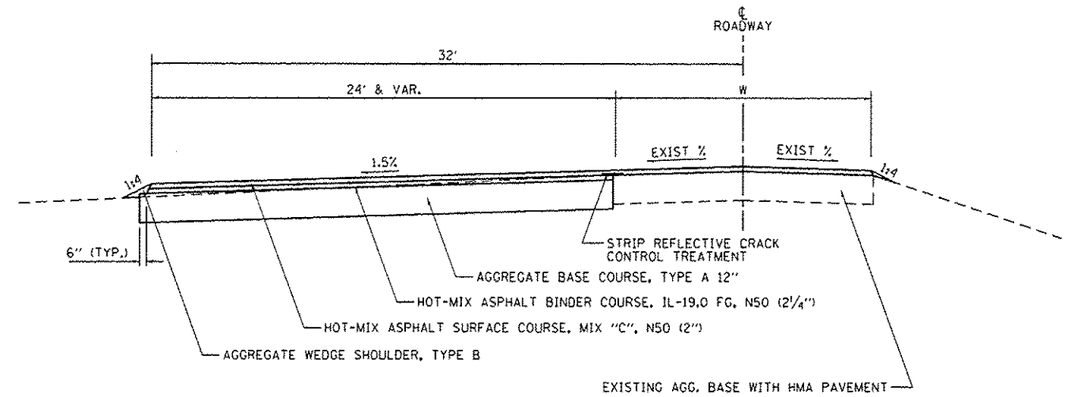

ROADWAY – TYPICAL #15

POTAWATOMI CAMPGROUND ROAD: STA. 246+53.67 TO STA. 247+95.74
(SHOWER BUILDING PARKING AREA)

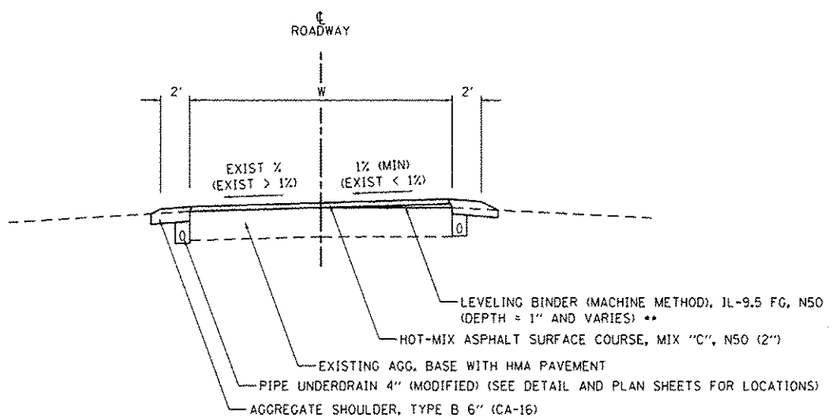

ROADWAY – TYPICAL #14 (CROSS SLOPE CORRECTION)

** HOT-MIX ASPHALT SURFACE COURSE, MIX "C", N50 - WHEN DEPTH IS LESS THAN ½"

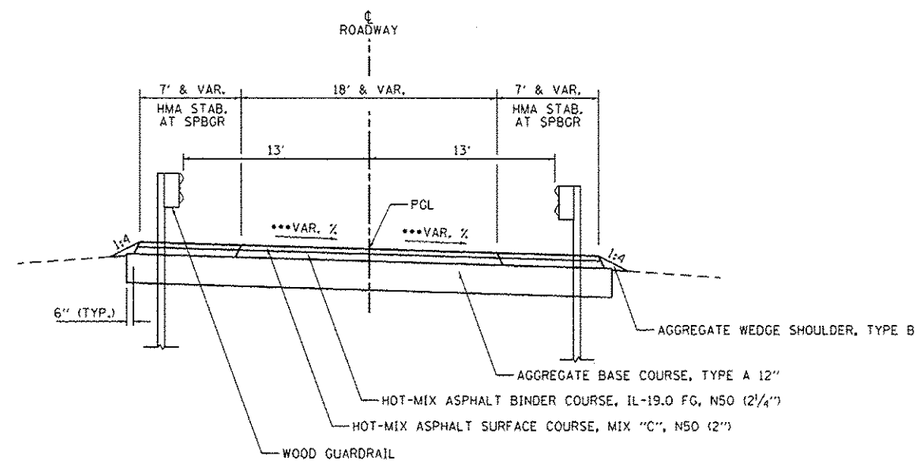

ROADWAY – TYPICAL #16

POTAWATOMI CAMPGROUND ROAD: STA. 225+75.00 TO STA. 227+00.00
(SEE PLAN SHEETS FOR HMA STABILIZATION LIMITS)

••• SEE PLAN SHEETS FOR PGL AND CROSS SLOPE INFORMATION

NOTE: 1. SEE PLAN SHEETS FOR ROADWAY WIDTHS
2. ROADWAY CROSS SLOPE TRANSITIONS SHALL BE ACCOMPLISHED OVER 50'

FILE NAME = L:\IDOT\110G610\WO_17\Draw\CADD_Sheets\D046302_sht Typicals.dgn	USER NAME = Brad Dawson	DESIGNED - MJO	REVISED -	STATE OF ILLINOIS DEPARTMENT OF TRANSPORTATION	TYPICAL SECTIONS & PAVEMENT STRUCTURE DETAILS KANKAKEE RIVER STATE PARK	F.A. RTE.	SECTION	COUNTY	TOTAL SHEETS	SHEET NO.
		DRAWN - RAH	REVISED -				PARK ROADS	*	69	15
	PLOT SCALE = 10.0000 ' / in.	CHECKED - BJD	REVISED -			* WILL AND KANKAKEE		CONTRACT NO. 46302		
Sheet 4	PLOT DATE = 3/28/2014	DATE - 3/28/2014	REVISED -		SCALE: N.T.S. SHEET 4 OF 7 SHEETS STA. TO STA.		ILLINOIS FED. AID PROJECT			