

STATE OF ILLINOIS
DEPARTMENT OF TRANSPORTATION
DIVISION OF HIGHWAYS

PLANS FOR PROPOSED
FEDERAL ITEP PROGRAM
FAP 567 (IL38) (EAST LINCOLN HIGHWAY)
LIGHTING AND STREETScape
CITY OF DEKALB, IL

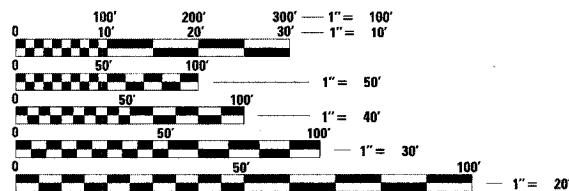
- INDEX OF SHEETS**
- TITLE SHEET
 - GENERAL NOTES
 - SUMMARY OF QUANTITIES
 - 5-6. SCHEDULES
 - ALIGNMENTS & BENCHMARKS
 - TYPICAL SECTIONS
 - ROADWAY PLAN
 - ROADWAY DETAILS
 - 11-12. SIDEWALK & GRADING PLANS
 13. DOWNTOWN WAYSIDE REFUGE / SCENIC VISTA
 - 14-26. LANDSCAPE PLANS & DETAILS
 - 27-36. LIGHTING & ELECTRICAL PLANS & DETAILS
 - 37-41. FOUNDATION PLANS & DETAILS

HIGHWAY STANDARDS

280001-04	TEMPORARY EROSION CONTROL SYSTEMS
424001-05	CURB RAMPS FOR SIDEWALKS
604056-02	FRAME AND GRATE TYPE IIV
606001-03	CONCRETE CURB TYPE B AND COMBINATION CONCRETE CURB AND GUTTER
701801-03	LANE CLOSURE MULTILANE 1W OR 2W CROSSWALK OR SIDEWALK CLOSURE
701901	TRAFFIC CONTROL DEVICES
701606-05	URBAN LANE CLOSURE, MULTILANE, 2W WITH MOUNTABLE MEDIAN
701701-05	URBAN LANE CLOSURE, MULTILANE INTERSECTION

ITEP NO. 32025
SECTION 06-00173-00-LT
PROJECT TE-00D3(054)
JOB C-93-023-07
DEKALB COUNTY, CITY OF DEKALB

PROJECT LOCATION

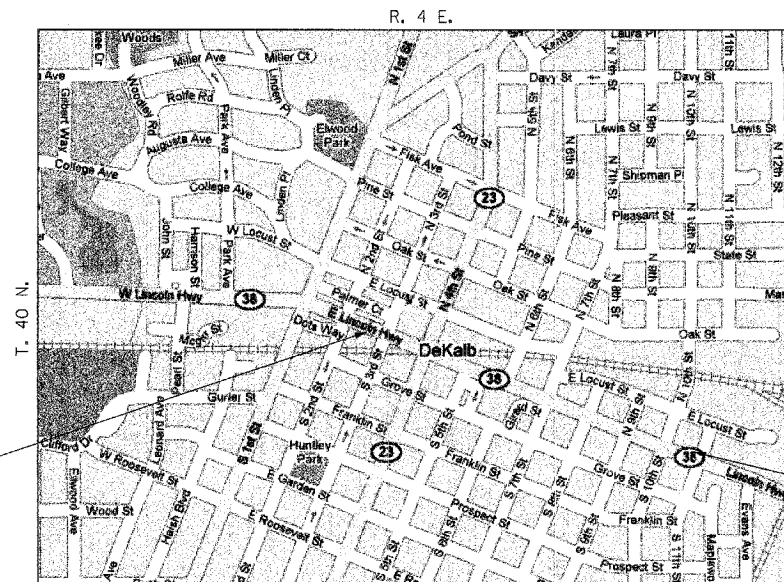


FULL SIZE PLANS HAVE BEEN PREPARED USING STANDARD ENGINEERING SCALES. REDUCED SIZED PLANS WILL NOT CONFORM TO STANDARD SCALES. IN MAKING MEASUREMENTS ON REDUCED PLANS, THE ABOVE SCALES MAY BE USED.

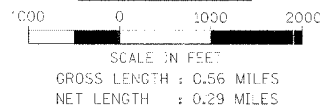
UTILITY NOTE

THE LOCATIONS OF THOSE BURIED AND ABOVEGROUND UTILITIES SHOWN ARE APPROXIMATE, ARE SHOWN FOR CONTRACTOR INFORMATIONAL USE ONLY, AND ARE NOT TO BE REFERENCED FOR CONSTRUCTION PURPOSES. THE IMPLIED PRESENCE OR ABSENCE OF UTILITIES IS NOT TO BE CONSTRUED BY THE OWNER, ENGINEER, CONTRACTOR, OR SUBCONTRACTORS TO BE AN ACCURATE AND COMPLETE REPRESENTATION OF UTILITIES THAT MAY OR MAY NOT EXIST ON THE CONSTRUCTION SITE. BURIED AND ABOVEGROUND UTILITY LOCATION, IDENTIFICATION, AND MARKING ARE THE SOLE RESPONSIBILITY OF THE CONTRACTOR. REROUTING, DISCONNECTION, PROTECTION, ETC. OF ANY UTILITIES MUST BE COORDINATED AMONG THE CONTRACTOR, UTILITY COMPANY, AND OWNER. SITE SAFETY, INCLUDING THE AVOIDANCE OF HAZARDS, ASSOCIATED WITH BURIED AND ABOVEGROUND UTILITIES REMAIN THE SOLE RESPONSIBILITY OF THE CONTRACTOR.

J.U.L.I.E.
JOINT UTILITY LOCATION INFORMATION FOR EXCAVATION
1-800-892-0123



LOCATION PLAN




BEGIN IMPROVEMENTS
STA 2+38

END IMPROVEMENTS
STA 31+80

PROPOSED IMPROVEMENTS:

CONSTRUCTION OF LIGHTING AND STREETScape ELEMENTS BETWEEN THE 300 BLOCK AND 11TH STREET ALONG E. LINCOLN HIGHWAY. STREET AND PEDESTRIAN LIGHT POLES WILL BE CONSTRUCTED BETWEEN 4TH STREET AND 8TH STREET, A NEW WAYSIDE SCENIC VISTA WILL BE CONSTRUCTED BETWEEN TWO EXISTING BUILDINGS IN THE 300-BLOCK, TWO CURB BUMP-OUTS WILL BE CONSTRUCTED ALONG THE SIDE OF E. LINCOLN HIGHWAY, INCLUDING PAVERS AND LANDSCAPE ELEMENTS. PAVERS AND LANDSCAPING WILL BE CONSTRUCTED AT THE 6TH STREET INTERSECTION. A LANDSCAPED WAYSIDE AND HISTORIC MONUMENT MARKER WILL BE CONSTRUCTED AT THE NORTHWEST CORNER OF 10TH STREET. A WAYSIDE INFORMATION GAZEBO PLAZA WILL BE CONSTRUCTED IN THE EXISTING PARK AT THE NORTHWEST CORNER OF 11TH STREET. CONSTRUCTION ELEMENTS WILL INCLUDE ELECTRICAL SERVICE AND LIGHTING, DIRECTIONAL BORING, PRECAST CONCRETE WALLS AND MONUMENTS, LANDSCAPING, CONCRETE PAVERS, CONCRETE FOUNDATIONS AND SLABS, METAL FENCE, ONE WATER SERVICE, MINOR STORM SEWER WORK, REMOVAL AND RECONSTRUCTION OF SMALL SECTIONS OF CURB AND GUTTER AND CONCRETE SIDEWALK.

TRAFFIC DATA:
FUNCTIONAL CLASSIFICATION : OTHER PRINCIPLE ARTERIAL
CURRENT ADT : 9,600
2028 ADT : 12,930
DESIGN SPEED : 30
POSTED SPEED : 25



SIGNATURE
APRIL 11, 2008
DATE
LIC. EXP. DATE : 11/30/09



ILLINOIS DESIGN FIRM
LICENSE NO: 184-001-084

AGENCY RESPONSIBLE FOR LETTING

APPROVED April 11, 2008
John C. Moore
CITY OF DEKALB, CITY ENGINEER

PASSED 04-16 2008
Joseph L. ...
DISTRICT 3 ENGINEER OF LOCAL ROADS & STREETS

RELEASED FOR BID BASED ON LIMITED REVIEW 04-16 2008
Hans E. ...
DEPUTY DIRECTOR OF HIGHWAYS, REGION 2 ENGINEER

STATE OF ILLINOIS
DEPARTMENT OF TRANSPORTATION

PRINTED BY THE AUTHORITY
OF THE STATE OF ILLINOIS

GENERAL NOTES

1. ALL CONCRETE SHALL CONFORM TO SECTION 503 (CLASS SI CONCRETE) OF THE STANDARD SPECIFICATIONS.
2. ALL REINFORCEMENT BARS SHALL BE EPOXY COATED AND SHALL CONFORM TO SECTION 508 OF THE STANDARD SPECIFICATIONS.
3. THE COST OF THE ADDITIONAL CONCRETE AND REINFORCEMENT BARS IN THE THICKENED SLAB SHALL BE INCLUDED IN THE COST OF THE UNIT PAVERS.
4. THE COST OF EXCAVATION FOR CONSTRUCTION OF FOUNDATION AND PAVERS SHALL BE INCLUDED IN THE COST OF THE FOUNDATIONS AND PAVERS.
5. ALL FOOTING EXCAVATIONS SHALL BE CLEAN AND FREE OF DEBRIS, STANDING WATER AND LOOSE SOIL AND BE INSPECTED AND APPROVED BY THE OWNER'S REPRESENTATIVE PRIOR TO PLACEMENT OF CONCRETE.
6. ALL FILL MATERIAL SHALL BE APPROVED FOR USE IN ADVANCE OF PLACEMENT BY THE OWNER'S REPRESENTATIVE. NO FILL SHALL BE PLACED OVER FROZEN, MUDDY OR OTHER DELETERIOUS MATERIAL.
7. BACKFILL AGAINST FOUNDATIONS SHALL BE PLACED EVENLY ON BOTH SIDES.
8. WATER SERVICE INSTALLATION INCLUDES CONNECTION OF NEW 3/4" SERVICE LINE TO EXISTING B-BOX AND INSTALLATION OF NEW LOCKING YARD HYDRANT.
9. PRIOR TO THE INSTALLATION OF NEW CONDUITS, HANDHOLES, LIGHT STANDARD FOUNDATIONS AND APPURTENANCES THE CONTRACTOR SHALL DETERMINE THE EXACT LOCATION OF EXISTING LIGHTING CONDUITS, CABLES AND UNDERGROUND UTILITIES.
10. THE CONTRACTOR SHALL VERIFY ALL OF THE DATA SHOWN ON THE CONTRACT PLANS AND REFERENCE DRAWINGS WHICH WOULD AFFECT HIS WORK UNDER THIS CONTRACT AND THE OPERATION OF THE EXISTING ROADWAY LIGHTING SYSTEMS.
11. IT IS THE CONTRACTOR'S RESPONSIBILITY TO ASCERTAIN EXISTING FIELD CONDITIONS BEFORE BIDDING ON THIS PROJECT, SPECIFICALLY AS THEY RELATE TO LUMP-SUM ITEMS.
12. ALL NEW CONDUIT, HANDHOLES AND APPURTENANCES ARE ILLUSTRATED DIAGRAMMATICALLY. THE ACTUAL LOCATION IN THE FIELD SHALL MEET WITH THE APPROVAL OF THE ENGINEER.
13. THE SCALE SHOWN ON THE PLANS APPLIES ONLY TO THE FULL SIZE PLANS AND NOT TO REDUCED SIZED PLANS.
14. ELECTRICAL MATERIALS SHALL BE NEW AND OF THE TYPES AND KINDS APPROVED BY THE FOLLOWING ORGANIZATIONS:
 NATIONAL ELECTRICAL MANUFACTURERS ASSOCIATION
 INSTITUTE OF ELECTRICAL AND ELECTRONICS ENGINEERS
 ILLUMINATING ENGINEERING SOCIETY
 AMERICAN ASSOCIATION OF STATE HIGHWAY AND TRANSPORTATION OFFICIALS
 U.S. DEPARTMENT OF TRANSPORTATION
 UNDERWRITERS LABORATORIES
 AMERICAN NATIONAL STANDARDS INSTITUTE
 INSULATED CABLE ENGINEERS ASSOCIATION
15. CONDUITS SHALL BE INSTALLED BY DIRECTIONALLY BORED METHOD UNLESS SPECIFICALLY SHOWN ON THE PLANS AS BEING PULLED OR PUSHED IN OR TRENCHED.
16. CONDUIT SHALL BE POSITIONED IN THE FIELD TO AVOID CONFLICT WITH UNDERDRAINS.
17. THE CONTRACTOR IS ADVISED THAT IN EVENT OF SNOW HE WILL BE RESPONSIBLE FOR THE IMMEDIATE REMOVAL OF ANY MAINTENANCE OF TRAFFIC PROTECTIVE DEVICES REQUIRED FOR HIS OPERATIONS THAT WOULD INTERFERE WITH SNOW REMOVAL OPERATIONS PERFORMED BY THE STATE OR CITY OF DEKALB.
18. ALL PITS USED FOR INSTALLING PUSHED JACKED STEEL CONDUIT UNDER EXISTING ROADWAYS SHALL BE LOCATED ADJACENT TO BACK OF CURB. LOCATIONS OF THE CONDUIT CROSSINGS SHOWN ARE APPROXIMATE AND MAY BE SHIFTED AS NECESSARY TO MEET THE MINIMUM CLEARANCE REQUIREMENTS. THE PITS MUST BE ADEQUATELY GUARDED TO PROTECT THE MOTORIST. THE CONTRACTOR MUST SUBMIT PLANS FOR THE LOCATIONS AND SIZE OF THE PITS AND MAINTENANCE AND PROTECTION OF TRAFFIC AT THE SITE FOR THE APPROVAL OF THE ENGINEER BEFORE EXCAVATING FOR ANY PITS.
19. MAINTENANCE OF THE EXISTING ROADWAY LIGHTING INCLUDED WITHIN THE LIMITS OF THE IMPROVEMENT PROJECT WILL BE THE RESPONSIBILITY OF THE CONTRACTOR BEGINNING ON THE DATE WORK ON THE PROJECT BEGINS AND AS REQUIRED IN THE SPECIAL PROVISIONS. TURNOVER MEETING(S) TO ESTABLISH THE CONDITIONS OF THE ROADWAYS AND THE PENDING WORK REQUIREMENTS WILL BE ARRANGED WITH CITY OF DEKALB AFTER CONTRACT AWARD.
20. WHEN REMOVING SIDEWALK OR DIGGING AROUND A SIGNAL CONTROLLER OR SIGNAL EQUIPMENT HAND DIGGING WILL BE REQUIRED. THIS WORK IS INCIDENTAL TO THE CONDUIT PAY ITEMS.
21. CONTRACTORS BIDDING THIS PROJECT SHALL VISIT THE SITE BEFORE BIDDING.
22. THE CONTRACTOR SHALL FIELD VERIFY ALL DIMENSIONS AND EXISTING CONDITIONS PRIOR TO CONSTRUCTION AND NOTIFY THE ENGINEER OF ANY DISCREPANCY IMMEDIATELY.
23. THE CONTRACTOR SHALL BE RESPONSIBLE FOR REPAIRS TO ANY UTILITY LINES AND EXISTING IMPROVEMENTS TO REMAIN THAT ARE DAMAGED AS A RESULT OF THE WORK, AND AT HIS EXPENSE.
24. ALL STORM SEWER STRUCTURES SHALL BE PRECAST CONCRETE. STORM SEWER PIPE SHALL BE AS SHOWN ON THE PLAN SHEETS. SIZE OF PRECAST RISERS AND/OR GRADE RINGS SHALL BE THE SAME INSIDE SIZE AS THE PRECAST BOX OR MATCH THE NOMINAL SIZE OF THE INLET BOX.
25. ADJUSTMENT OF PROPOSED GRADES TO MATCH EXISTING ENTRANCES OR OTHER FIELD CONDITIONS MAY BE REQUIRED AS DIRECTED BY THE ENGINEER.
26. DAMAGE TO ANY EXISTING SIDEWALK OR CURB TO REMAIN DURING CONSTRUCTION ACTIVITY SHALL BE REPAIRED AT THE CONTRACTOR'S EXPENSE.
27. ALL ELEVATIONS, STATIONS, AND OFFSETS SHOWN ON THE PLANS SHALL BE FIELD VERIFIED BY THE CONTRACTOR PRIOR TO CONSTRUCTION.
28. TRENCH BACKFILL FOR MANHOLES, INLETS, AND CATCH BASINS WILL NOT BE PAID FOR SEPARATELY, BUT SHALL BE CONSIDERED INCIDENTAL TO THE COST OF THOSE ITEMS.
29. ALL TRENCH BACKFILL SHALL BE COMPACTED TO 98% OF STANDARD PROCTOR DENSITY, NO JETTING WILL BE ALLOWED.
30. ALL TRENCH BACKFILL SHALL BE IMPORTED GRANULAR MATERIAL UNLESS EXISTING GRANULAR MATERIALS ARE SPECIFICALLY APPROVED BY THE ENGINEER.
31. ALL WARNING SIGNS FOR TRAFFIC CONTROL AND PROTECTION SHALL BE 48-IN. SIZE AND FLOURESCENT ORANGE.
32. ALL RCP STORM SEWER JOINTS SHALL CONFORM TO ASTM C 443. COST FOR MATERIAL OR LABOR NECESSARY TO MEET THIS REQUIREMENT SHALL BE INCIDENTAL TO THE STORM SEWER PAY ITEMS.



LAYOUT: 04/08/08
 DRAWN: MWH 04/10/08
 REVIEWED: CPS 04/10/08
 File Path: I:\05\Jobs\35-1501A\CADD\Road\Sheet\C-202-6E1.dgn
 Date: 04/10/08 11:13 AM

FILE NAME =	USER NAME = MWH	DESIGNED - CPS	REVISED -	STATE OF ILLINOIS DEPARTMENT OF TRANSPORTATION	GENERAL NOTES EAST LINCOLN HIGHWAY LIGHTING AND STREETSCAPE DEKALB, IL	F.A.P. RTE.	SECTION	COUNTY	TOTAL SHEETS	SHEET NO.	
I:\05\Jobs\35-1501A\CADD\Road\Sheet\C-202-6E1.dgn	DRAWN - MWH	CHECKED - CPS	REVISED -			567	06-00173-00-1T	DEKALB	41	2	
PLT SCALE = AS SHOWN	PLT DATE = 04/10/08 11:13 AM	DATE - 04/10/08	REVISED -			CONTRACT NO. 87337					
SCALE: AS SHOWN	SHEET NO. OF	SHEETS	STA.			TO STA.	FAP 567	ILLINOIS JTEP 32025			



Hanson Professional Services Inc.
 © Copyright Hanson Professional Services, Inc. 2003

CODED PAY ITEM NUMBER	ITEM	UNIT	TOTAL QUANTITY	CONSTRUCTION CODE			
				Y003	SFTY-1B	PART. Y030-1E	NON-PART. Y030-1E
20201200	REMOVAL AND DISPOSAL OF UNSUITABLE MATERIAL	CU YD	5.7			5.7	
28000250	TEMPORARY EROSION CONTROL SEEDING	POUND	50	50			
28000400	PERIMETER EROSION BARRIER	FOOT	200		200		
28000500	INLET AND PIPE PROTECTION	EACH	1		1		
42400200	PORTLAND CEMENT CONCRETE SIDEWALK 5 INCH	SQ FT	1,595		1,595		
42400800	DETECTABLE WARNINGS	SQ FT	38		38		
44000100	PAVEMENT REMOVAL	SQ YD	52		52		
44000600	SIDEWALK REMOVAL	SQ FT	1,224		1,224		
550A0050	STORM SEWERS, CLASS A, TYPE 1 12"	FOOT	4		4		
60213300	CATCH BASINS, SPECIAL	EACH	1		1		
60260100	INLETS TO BE ADJUSTED	EACH	1		1		
60262700	INLETS TO BE RECONSTRUCTED	EACH	1		1		
60404805	FRAMES AND GRATES, TYPE 11V	EACH	1		1		
67100100	MOBILIZATION	L SUM	1	1			
70103700	TRAFFIC CONTROL COMPLETE	L SUM	1		1		
81012500	CONDUIT IN TRENCH, 1 1/2" DIA., PVC	FOOT	160			160	
81018500	CONDUIT PUSHED, 2" DIA., GALVANIZED STEEL	FOOT	55			55	
81028050	CONDUIT, BORED AND PULLED, COILABLE NON-METALLIC CONDUIT, 1 1/2"	FOOT	1,415			1,415	
81400730	HANDHOLE COMPOSITE CONCRETE	EACH	3			3	
81702100	ELECTRIC CABLE IN CONDUIT, 600V (XLP-TYPE USE) 1/C NO. 12	FOOT	225			225	
81702110	ELECTRIC CABLE IN CONDUIT, 600V (XLP-TYPE USE) 1/C NO. 10	FOOT	5,205			5,205	
81702120	ELECTRIC CABLE IN CONDUIT, 600V (XLP-TYPE USE) 1/C NO. 8	FOOT	2,890			2,890	
81702130	ELECTRIC CABLE IN CONDUIT, 600V (XLP-TYPE USE) 1/C NO. 6	FOOT	2,315			2,315	
81702140	ELECTRIC CABLE IN CONDUIT, 600V (XLP-TYPE USE) 1/C NO. 4	FOOT	6,645			6,645	
81900200	TRENCH AND BACKFILL FOR ELECTRICAL WORK	FOOT	160			160	
XX007440	LIGHT POLE FOUNDATION, TYPE I	EACH	18			18	
83600600	LIGHT POLE FOUNDATION, TYPE II	EACH	12			12	
84200500	REMOVAL OF EXISTING LIGHTING UNIT, SALVAGE	EACH	21			21	
84200700	LIGHTING FOUNDATION REMOVAL	EACH	21			21	
87900200	DRILL EXISTING HANDHOLE	EACH	9			9	
89502300	REMOVE ELECTRIC CABLE FROM CONDUIT	FOOT	1,775			1,775	
B2006216	TREE, SYRINGA RETICULATA (JAPANESE TREE LILAC), 2" CALIPER, TREE FORM, BALLED AND BURLAPPED	EACH	3	3			
C2008324	SHRUB, ROSA PURPLE PAVEMENT (PURPLE PAVEMENT ROSE), 24" HEIGHT, CONTAINER	EACH	5	5			
C2011636	SHRUB, VIBURNUM CARLESI (KOREANSPICE VIBURNUM), 3' HEIGHT, BALLED AND BURLAPPED	EACH	2	2			
K0030413	PERENNIAL, PHLOX SUBULATA 'BLUE EMERALD', (BLUE EMERALD CREEPING PHLOX), 1-QUART	EACH	5	5			
XX032392	MAINTENANCE OF LIGHTING SYSTEM	EACH	1			1	
XX8950130	MODIFY EXISTING LIGHTING CONTROLLER	EACH	1			1	
XX000810	CONCRETE PAVERS	SQ FT	435		435		
XX001653	ORNAMENTAL FENCE COMPLETE	FOOT	20	20			
XX002053	LANDSCAPE RESTORATION	L SUM	1	1			
XX002184	PHOTOELECTRIC CONTROL	EACH	1			1	
XX003219	UNIT PAVERS	SQ FT	473		473		
XX003560	CURB AND GUTTER REMOVAL AND REPLACEMENT	FOOT	156		156		
XX004533	SOIL PLANTING MIXTURE	CU YD	68	68			
XX005735	PLANTER CURB	FOOT	21	21			
XX005962	BENCH	EACH	1	1			
XX006611	GRASSES, SPOROBULUS HETEROLEPIS (PRAIRIE DROPSEED), 1 GALLON	EACH	45	45			
Z0007600	BUILDING REMOVAL	L SUM	1	1			
Z0013798	CONSTRUCTION LAYOUT	L SUM	1		1		
XX007392	INCIDENTAL HOT MIX ASPHALT, 12"	SQ YD	52		52		
XX007393	DECORATIVE LIGHT TYPE A	EACH	11			11	
XX007394	DECORATIVE LIGHT TYPE B	EACH	6			6	

* SEE SPECIAL PROVISIONS
 Δ SPECIALTY ITEMS

CODED PAY ITEM NUMBER	ITEM	UNIT	TOTAL QUANTITY	CONSTRUCTION CODE			
				Y003	SFTY-1B	PART. Y030-1E	NON-PART. Y030-1E
XX007395	DECORATIVE LIGHT TYPE B1	EACH	1				1
XX007396	DECORATIVE LIGHT TYPE C	EACH	12			12	
XX007397	ELECTRICAL WORK COMPLETE - SCENIC VISTA	L SUM	1				1
XX007398	ELECTRICAL WORK COMPLETE - GATEWAY MONUMENT	L SUM	1				1
XX007399	MONUMENT - TYPE A FOUNDATION	EACH	1	1			
XX007400	MONUMENT - TYPE B FOUNDATION	EACH	1	1			
XX007401	MONUMENT - TYPE C FOUNDATION	EACH	1	1			
XX007402	PRECAST COLUMN WITH PLANTER FOUNDATION	EACH	2	2			
XX007403	PRECAST WALL - TYPE B FOUNDATION	FOOT	20	20			
XX007404	PRECAST WALL - TYPE C FOUNDATION	FOOT	6	6			
XX007405	PRECAST WALL - TYPE D FOUNDATION	FOOT	22	22			
XX007406	PLANTER TOWER FOUNDATION	EACH	3	3			
XX007407	GAZEBO FOUNDATION WITH SLAB-ON-GRADE	L SUM	1	1			
XX007408	PRECAST WALL - TYPE A	FOOT	64	64			
XX007409	PRECAST WALL - TYPE B	FOOT	20	20			
XX007410	PRECAST WALL - TYPE C	FOOT	5	5			
XX007411	PRECAST WALL - TYPE D	FOOT	23	23			
XX007412	COLUMN WITH PLANTER	EACH	2	2			
XX007413	CONCRETE EDGE RESTRAINT	FOOT	56	56			
XX007414	PLANTER TOWER	EACH	3	3			
XX007415	MONUMENT - TYPE A	EACH	1	1			
XX007416	MONUMENT - TYPE B	EACH	1	1			
XX007417	MONUMENT - TYPE C	EACH	1	1			
XX007418	FLATTOP SEATING BOULDER - TYPE A	EACH	3	3			
XX007419	FLATTOP SEATING BOULDER - TYPE B	EACH	1	1			
XX007420	TREE, ACER PSEUDOSIEBOLDIANUM (KOREAN MAPLE), 3" CALIPER, BALLED AND BURLAPPED	EACH	1	1			
XX007421	SHRUB, BUXUS 'GREEN VELVET' (GREEN VELVET BOXWOOD), 18" HEIGHT, CONTAINER	EACH	6	6			
XX007422	SHRUB, CHAMAGPARIS OBTUSA 'KOSTER' (KOSTER'S FALSE CYPRESS), 18" HEIGHT, CONTAINER	EACH	1	1			
XX007423	SHRUB, MICROBIOTA DECUSSATA (SIBERIAN CYPRESS), 18" HEIGHT, CONTAINER	EACH	2	2			
XX007424	SHRUB, DEUTZIA X KALMIFLORA (KALMIA FLOWERED DEUTZIA), 18" HEIGHT, CONTAINER	EACH	6	6			
XX007425	SHRUB, JUNIPERUS X MEDIA 'DAUB'S FROSTED' (DAUB'S FROSTED JUNIPER), 3 GALLON	EACH	21	21			
XX007426	SHRUB, ROSA RUGOSA 'DWARF PAVEMENT' (DWARF PAVEMENT ROSE), 3 GALLON	EACH	13	13			
XX007427	SHRUB, VIBURNUM X JUDD II (JUDD VIBURNUM), 3 GALLON	EACH	5	5			
XX007428	PERENNIAL, ANEMONE SYLVESTRIS (SNOWDROP ANEMONE), 4" POT	EACH	3	3			
XX007429	PERENNIAL, ASTER X DUMOSUS 'WOOD'S BLUE' (WOOD'S BLUE ASTER), 4" POT	EACH	18	18			
XX007430	PERENNIAL, ASTILBE X ARENSII 'MONTGOMERY' (MONTGOMERY ASTILBE), 4" POT	EACH	5	5			
XX007431	PERENNIAL, HELICTOTRICHON SEMPER VIRENS (BLUE OAT GRASS), 1 GALLON	EACH	20	20			
XX007432	PERENNIAL, NEPETA X FAASSENII 'WALKER'S LOW' (WALKER'S LOW CATMINT), 4" POT	EACH	30	30			
XX007433	PERENNIAL, ECHINACEA PURPUREA 'MAGNUS' (MAGNUS PURPLE CONEFLOWER), 4" POT	EACH	21	21			
XX007434	PERENNIAL, HEMEROCALLIS 'PARDON ME' (PARDON ME DAYLILY), 4" POT	EACH	6	6			
XX007435	PERENNIAL, HEMEROCALLIS 'PRAIRIE BLUE EYES' (PRAIRIE BLUE EYES DAYLILY), 4" POT	EACH	34	34			
XX007436	PERENNIAL, HEMEROCALLIS 'SUNDAY GLOVES' (SUNDAY GLOVES DAYLILY), 4" POT	EACH	5	5			
XX007437	PERENNIAL, CALAMAGROSTIS ACUTIFLORA 'OVERDAM' (OVERDAM FEATHER REED GRASS), 1 GALLON	EACH	7	7			
XX007438	PERENNIAL, HEUCHERA 'FROSTED VIOLET' (FROSTED VIOLET CORAL BEWS), 4" POT	EACH	47	47			
XX007439	PERENNIAL, HOSTA SIEBOLDIANA 'ELEGANS' (ELEGANS HOSTA), 1 GALLON	EACH	1	1			
XX007440	PERENNIAL, HAKONECHLOA MACRA 'AUREOLA' (JAPANESE FOREST GRASS), 1 GALLON	EACH	3	3			
XX007441	PERENNIAL, LIRIOPE MUSCARI 'LILAC BEAUTY' (LILAC BEAUTY LIRIOPE), 4" POT	EACH	16	16			
XX007442	PERENNIAL, SEDUM SPECTABILE 'AUTUMN JOY' (AUTUMN JOY SEDUM), 4" POT	EACH	3	3			
XX007443	PERENNIAL, TIARELLA 'SEA FOAM' (SEA FOAM FLOWER), 4" POT	EACH	10	10			
XX007444	WATER SUPPLY COMPLETE	L SUM	1	1			
XX007445	DECORATIVE LIGHTS TYPES A AND C - MATERIALS ONLY	L SUM	1				1

FILE NAME =
 USER NAME = MWH
 DESIGNED - CPS
 DRAWN - MWH
 CHECKED - CPS
 DATE - 04/10/08

STATE OF ILLINOIS
 DEPARTMENT OF TRANSPORTATION

SUMMARY OF QUANTITIES
 EAST LINCOLN HIGHWAY
 LIGHTING AND STREETScape
 DEKALB, IL

F.A.P. RTEL	SECTION	COUNTY	TOTAL SHEETS	SHEET NO.
567	06-00173-00-LT	DEKALB	41	3
CONTRACT NO.				87337
FAP 567 ILLINOIS ITPC 32025				

SCALE: AS SHOWN SHEET NO. OF SHEETS STA. TO STA.

PERENNIALS

STATION TO STATION LOCATION	SA ANEMONE SNOWDRO	WA ASTER WOOD'S	MA ASTILBE MONTGOM	BO BLUE OAT GRASS	WC CATMINT, WALKER'S	MC CONEFLO MAGNUS	PM DAYLILY, PARDON	PB DAYLILY, PRAIRIE	SD DAYLILY, SUNDAY	OF FEATHER REED	FH HEUCHERA FROSTED	EH HOSTA, ELEGANS	AJ JAPANESE FOREST	LL LIRIOPE, LILAC	EP PHLOX, EMERALD	PD PRAIRIE DROPSEED	AS SEDUM AUTUMN	ST TIARELLA SEA FOAM	COMMENTS	
	EACH	EACH	EACH	EACH	LOW EACH	EACH	ME EACH	BLUE EYES EACH	GLOVES EACH	OVERDAM EACH	VIOLET EACH	EACH	ALL GOLD EACH	EACH	BLUE EACH	EACH	JOY EACH	EACH		
2+40	2+56	RT	3	3	5	-	-	-	5	7	3	1	3	16	5	-	3	10	DOWNTOWN PLAZA	
9+44	9+58	RT	-	-	2	-	-	-	-	-	10	-	-	-	-	-	-	-	LANDSCAPE BED 1	
12+70	13+1	RT	-	-	-	-	6	4	-	-	10	-	-	-	-	6	-	-	LANDSCAPE BED 2	
12+63	12+69	LT	-	-	-	12	-	11	-	-	14	-	-	-	-	15	-	-	LANDSCAPE BED 3-5	
13+8	13+19	LT	-	-	-	8	-	7	-	-	-	-	-	-	-	8	-	-	LANDSCAPE BED 6	
27+73	27+89	LT	-	-	6	-	-	12	-	-	10	-	-	-	-	-	-	-	10TH STREET WAYSIDE	
30+78	31+34	LT	-	15	9	22	9	-	-	-	-	-	-	-	-	16	-	-	GAZEBO PLAZA	
PROJECT TOTALS			3	18	5	20	30	21	6	34	5	7	47	1	3	16	5	45	3	10

SHRUBS

STATION TO STATION LOCATION	GB BOXWOOD GREEN VELVET	KF CYPRESS KOSTER'S FALSE	SC CYPRESS SIBERIAN	KD DEUTZIA KALMIA FLOWERED	DJ JUNIPER DAUB'S FROSTED	DR ROSE DWARF PAVEMENT	PR ROSE PURPLE PAVEMENT	JV VIBURNUM JUDD	KV VIBURNUM KOREAN SPICE	COMMENTS
2+40	2+56	RT	6	1	-	-	-	-	1	DOWNTOWN PEDESTRIAN WAYFINDING PLAZA
9+44	9+58	RT	-	2	-	1	-	-	-	LANDSCAPE BED 1
12+70	13+1	RT	-	-	-	3	-	-	-	LANDSCAPE BED 2
12+63	12+69	LT	-	-	16	9	2	-	-	LANDSCAPE BED 3-5
13+8	13+19	LT	-	-	-	3	-	-	-	LANDSCAPE BED 6
27+73	27+89	LT	-	-	-	2	-	-	-	10TH STREET PEDESTRIAN WAYSIDE REFUGE
30+78	31+34	LT	-	-	6	-	3	5	1	WAYSIDE INFORMATION GAZEBO PLAZA
PROJECT TOTALS			6	1	2	6	21	13	5	2

DECORATIVE LIGHTS

STATION	LOCATION	TYPE A EACH	TYPE B EACH	TYPE B1 EACH	TYPE C EACH
6+90	RT	-	-	-	1
7+77	RT	1	-	-	-
7+77	LT	-	-	-	1
8+56	RT	-	-	-	1
8+56	LT	1	-	-	-
8+72	RT	-	1	-	-
9+29	RT	1	-	-	-
9+45	LT	-	-	-	1
10+29	RT	-	-	-	1
10+29	LT	1	-	-	-
11+04	LT	-	-	-	1
11+13	RT	1	-	-	-
11+97	RT	-	-	-	1
11+97	LT	1	-	-	-
12+58	LT	-	-	-	1
12+81	RT	1	-	-	-
13+16	LT	-	-	1	-
13+65	RT	-	-	-	1
13+65	LT	1	-	-	-
14+49	RT	1	-	-	-
14+49	LT	-	-	-	1
15+33	RT	-	-	-	1
15+33	LT	1	-	-	-
16+17	RT	1	-	-	-
16+17	LT	-	-	-	1
17+92	RT	-	1	-	-
18+77	LT	-	1	-	-
19+74	RT	-	1	-	-
20+48	LT	-	1	-	-
20+48	RT	-	1	-	-
PROJECT TOTALS		11	6	1	12

STATION	LOCATION	KM MAPLE, KOREAN	IS JAPANESE TREE LILAC IVORY SILK
2+53	RT	1	-
12+67	LT	-	3
PROJECT TOTALS		1	3

STATION	LOCATION	TYPE A EACH	TYPE B EACH	COMMENTS
31+07	LT	1	-	WAYSIDE INFORMATION GAZEBO PLAZA
31+16	LT	1	-	WAYSIDE INFORMATION GAZEBO PLAZA
31+20	LT	-	1	WAYSIDE INFORMATION GAZEBO PLAZA
31+27	LT	1	-	WAYSIDE INFORMATION GAZEBO PLAZA
PROJECT TOTAL		3	1	

MONUMENTS

STATION	LOCATION	TYPE A EACH	TYPE B EACH	TYPE C EACH	COMMENTS
2+42	RT	-	1	-	DOWNTOWN PEDESTRIAN WAYFINDING PLAZA
27+82	LT	1	-	-	10TH STREET PEDESTRIAN WAYSIDE REFUGE
30+84	LT	-	-	1	WAYSIDE INFORMATION GAZEBO PLAZA
PROJECT TOTALS		1	1	1	

ORNAMENTAL FENCE

STATION	TO STATION	LOCATION	LF	COMMENTS
2+40	2+56	RT	20	DOWNTOWN PEDESTRIAN WAYFINDING PLAZA
PROJECT TOTAL			20	



SAA 04/08/08 Hanson/04/10/08
 SAA 04/08/08 Hanson/04/10/08
 CPS 04/10/08 Hanson/04/10/08
 CPS 04/10/08 Hanson/04/10/08

DESIGNED -- SAA	REVISOR --
DRAWN -- SAA	REVISOR --
CHECKED -- CPS	REVISOR --
DATE -- 04/10/08	REVISOR --

STATE OF ILLINOIS
DEPARTMENT OF TRANSPORTATION

SCHEDULES
EAST LINCOLN HIGHWAY
LIGHTING AND STREETScape
DEKALB, IL

F.A.P. RTE. 567	SECTION 06-00173-00-LT	COUNTY DEKALB	TOTAL SHEETS 41	SHEET NO. 4
CONTRACT NO. 87337			ILLINOIS ITP 32025	

SCALE: AS SHOWN SHEET NO. OF SHEETS STA. TO STA.



PLANTER TOWER

STATION	LOCATION	EA
9+59.00	22.00 RT	1
12+72.87	23.72 RT	1
12+98.21	23.81 RT	1

PROJECT TOTAL 3

CONCRETE EDGE RESTRAINT

STATION TO	STATION	LOCATION	LF
9+44	9+57	RT	22
13+08	13+19	LT	32
31+12	31+26	LT	24

PROJECT TOTALS 56

BENCH

STATION	LOCATION	EACH
2+54	RT	1

PROJECT TOTAL 1

PAVERS

CONCRETE PAVERS UNIT PAVERS

STATION	TO STATION	LOCATION	CONCRETE PAVERS	
			TYPE 1, 2 SF	TYPE 1 SF
2+40	2+56	RT	435	-
9+26	9+71	RT	-	125
12+59	13+12	RT	-	118
13+03	13+19	LT	-	135
31+12	31+26	LT	-	95
PROJECT TOTALS			435	473

COLUMN WITH PLANTER

STATION	TO STATION	LOCATION	EA
27+77	27+89	LT	2
PROJECT TOTAL			2

PLANTER CURB (XX005735*)

STATION TO	STATION	LOCATION	LF
2+40	2+56	RT	21
PROJECT TOTALS			21

PLANTING SOIL MIX

STATION	TO STATION	LOCATION	CY	DESCRIPTION
2+40	2+56	RT	8	DOWNTOWN PEDESTRIAN WAYFINDING PLAZA
9+30	9+40	RT	2.5	LANDSCAPE BED 1
12+70	13+1	RT	3.25	LANDSCAPE BED 2
12+63	12+69	LT	16.75	LANDSCAPE BED 3-5
13+8	13+19	LT	5.5	LANDSCAPE BED 6
27+73	27+89	LT	12.5	10TH STREET PEDESTRIAN WAYSIDE REFUGE
30+78	31+34	LT	19.5	WAYSIDE INFORMATION GAZEBO PLAZA
PROJECT TOTALS			68	

PRECAST WALLS

STATION TO	STATION	LOCATION	TYPE				COMMENTS
			TYPE A LF	TYPE B LF	TYPE C LF	TYPE D LF	
2+40	2+56	RT	-	-	-	23	DOWNTOWN PED. WAYFINDING PLAZA
2+51	2+56	RT	-	-	5	-	DOWNTOWN PED. WAYFINDING PLAZA
12+72	12+89	RT	68	-	-	-	LANDSCAPE BED 2
27+77	27+89	LT	-	20	-	-	10TH STREET PED. WAYSIDE REFUGE
PROJECT TOTALS			68	20	5	23	

PLANT DATA CHART

SYM	COMMON NAME	SCIENTIFIC NAME	Size (Cal. Or Ht When planted)	Root Zone Mode	Notes/ Spacing	2+24 to 2+42	2+42 to 9+70	9+70 to 13+19	13+19 to 27+95	27+95 to 31+34	Qty. Total
LARGE DECIDUOUS TREES											
KM	MAPLE, KOREAN	Acer pseudosieboldianum	3" cal.	B&B		1	-	-	-	-	1
IS	JAPANESE TREE LILAC, IVORY SILK	Syringa reticulata 'Ivory Silk'	2" cal.	B&B		-	-	3	-	-	3
SMALL SHRUBS											
DJ	JUNIPER, DAUB'S FROSTED	Juniperus x media 'Daub's Frosted'	3 Gal.	Cont.		-	-	19	2	-	21
DR	ROSE, DWARF PAVEMENT	Rosa 'Dwarf Pavement'	3 Gal.	Cont.		-	1	12	-	-	13
GB	BOXWOOD, GREEN VELVET	Buxus 'Green Velvet'	18" ht.	Cont.		6	-	-	-	-	6
JV	VIBURNUM, JUDD	Viburnum x juddii	3' ht.	B&B		-	-	-	5	-	5
KD	DEUTZIA, KALMIA FLOWERED	Deutzia x kalmiflora	18" ht.	Cont.		-	-	-	-	6	6
KF	CYPRESS, KOSTER'S FALSE	Chamaecyparis obtusa 'Kosteri'	18" ht.	Cont.		1	-	-	-	-	1
KV	VIBURNUM, KOREAN SPICE	Viburnum carlesii	3 Gal.	Cont.		1	-	-	-	1	2
PR	ROSE, PURPLE PAVEMENT	Rosa 'Purple Pavement'	18" ht.	Cont.		-	-	2	-	3	5
SC	CYPRESS, SIBERIAN	Microbiota decussata	18" ht.	Cont.		-	2	0	-	-	2
PERENNIALS AND BULBS											
AJ	JAPANESE FOREST GRASS, ALL GOLD	Hakonechloa macra 'Aureola'	1 Gal.	Cont.	24" oc	3	-	-	-	-	3
AS	SEDUM, AUTUMN JOY	Sedum 'Autumn Joy'	4"	Pot	24" oc	3	-	-	-	-	3
BO	BLUE OAT GRASS	Helictotricon sempervirens	1 Gal.	Cont.	3' oc	3	2	-	6	9	20
EH	HOSTA, ELEGANS	Hosta 'Elegans'	1 Gal.	Cont.	36" oc	1	-	-	-	-	1
EP	PHLOX, EMERALD BLUE	Phlox subulata 'Emerald Blue'	1 qt.	Cont.	36" oc	5	-	-	-	-	5
FH	HEUCHERA, FROSTED VIOLET	Heuchera 'Frosted Violet'	4"	Pot	36" oc	3	10	24	10	-	47
LL	LIRIOPE, LILAC BEAUTY	Liriope muscari 'Lilac Beauty'	4"	Pot	12" oc	16	-	-	-	-	16
MA	ASTILBE, MONTGOMERY	Astilbe 'Montgomery'	4"	Pot	36" oc	5	-	-	-	-	5
MC	CONEFLOWER, MAGNUS	Echinacea purpurea 'Magnus'	4"	Pot	18" oc	-	-	12	-	9	21
OF	FEATHER REED GRASS, OVERDAM	Calamagrostis x acutiflora 'Overdam'	1 Gal.	Cont.	36" oc	7	-	-	-	-	7
PB	DAYLILY, PRAIRIE BLUE EYES	Hemerocallis 'Prairie Blue Eyes'	4"	Pot	24" oc	-	-	22	12	-	34
PD	PRAIRIE DROPSEED	Sporobolus heterolepis	1 Gal.	Cont.	36" oc	-	-	29	-	16	45
PM	DAYLILY, PARDON ME	Hemerocallis 'Pardon Me'	4"	Pot	18" oc	-	-	6	-	-	6
SA	ANEMONE, SNOWDROP	Anemone sylvestris	4"	Pot	18" oc	3	-	-	-	-	3
SD	DAYLILY, SUNDAY GLOVES	Hemerocallis 'Sunday Gloves'	4"	Pot	18" oc	5	-	-	-	-	5
ST	TIARELLA, SEA FOAM	Tiarella 'Sea Foam'	4"	Pot	15" oc	10	-	-	-	-	10
WA	ASTER, WOOD'S BLUE	Aster novi-belgii 'Wood's Blue'	4"	Pot	36" oc	3	-	-	-	15	18
WC	CATMINT, WALKER'S LOW	Nepeta faassenii 'Walker's Low'	4"	Pot	18" oc	-	-	8	-	22	30

SAA 06/09/06 Huesu041
 SAA 06/09/06 04/14/2008 04:20 PM
 CPS 09/10/08 15:05:06:05:15:01:AC:AD:Road:Sheet:SAA-P-schedule.dgn



Hanson Professional Services Inc.

FOUNDATION SCHEDULE OF QUANTITIES			
ITEM DESCRIPTION		ITEM QUANTITY	
IDOT CODE	DESIGNATION	UNITS	QUANTITY
*	MONUMENT - TYPE A FOUNDATION	EACH	1
*	MONUMENT - TYPE B FOUNDATION	EACH	1
*	MONUMENT - TYPE C FOUNDATION	EACH	1
*	PRECAST COLUMN WITH PLANTER FOUNDATION	EACH	2
*	PRECAST WALL - TYPE B FOUNDATION	FOOT	19.5
*	PRECAST WALL - TYPE C FOUNDATION	FOOT	6
*	PRECAST WALL - TYPE D FOUNDATION	FOOT	22.3
*	PLANTER TOWER FOUNDATION	EACH	3
*	GAZEBO FOUNDATION WITH SLAB ON GRADE	LUMP SUM	1

ROADWAY LIGHTING SCHEDULE OF QUANTITIES				
ITEM DESCRIPTION			ITEM QUANTITY	
IDOT CODE	DESIGNATION		UNITS	QUANTITY
81012500	CONDUIT IN TRENCH, 1 1/2" DIA., PVC		FOOT	160
81018500	CONDUIT PUSHED, 2" DIA., GALVANIZED STEEL		FOOT	55
* 81028050	CONDUIT, BORED AND PULLED, COILABLE NON-METALLIC, 1 1/2"		FOOT	1415
* 81400730	HANDHOLE, COMPOSITE CONCRETE		EACH	3
81702100	ELECTRIC CABLE IN CONDUIT, 600V (XLP-TYPE USE) 1/C NO. 12		FOOT	225
81702110	ELECTRIC CABLE IN CONDUIT, 600V (XLP-TYPE USE) 1/C NO. 10		FOOT	5205
81702120	ELECTRIC CABLE IN CONDUIT, 600V (XLP-TYPE USE) 1/C NO. 8		FOOT	2890
81702130	ELECTRIC CABLE IN CONDUIT, 600V (XLP-TYPE USE) 1/C NO. 6		FOOT	2315
81702140	ELECTRIC CABLE IN CONDUIT, 600V (XLP-TYPE USE) 1/C NO. 4		FOOT	6645
81900200	TRENCH AND BACKFILL FOR ELECTRICAL WORK		FOOT	160
84200500	REMOVAL OF EXISTING LIGHTING UNIT, SALVAGE		EACH	21
84200700	LIGHTING FOUNDATION REMOVAL		EACH	21
87900200	DRILL EXISTING HANDHOLE		EACH	9
89502300	REMOVE ELECTRIC CABLE FROM CONDUIT		FOOT	1775
* X0323927	MAINTENANCE OF LIGHTING SYSTEM		EACH	1
* X8950130	MODIFY EXISTING LIGHTING CONTROLLER		EACH	1
* XX002184	PHOTOELECTRIC CONTROL		EACH	1
*	DECORATIVE LIGHT TYPE A		EACH	11
*	DECORATIVE LIGHT TYPE B		EACH	6
*	DECORATIVE LIGHT TYPE BI		EACH	1
*	DECORATIVE LIGHT TYPE C		EACH	12
*	LIGHT POLE FOUNDATION, TYPE I		EACH	18
*	LIGHT POLE FOUNDATION, TYPE II		EACH	12
*	ELECTRICAL WORK COMPLETE - SCENIC VISTA		LUMP SUM	1
*	ELECTRICAL WORK COMPLETE - GATEWAY MONUMENT		LUMP SUM	1
*	DECORATIVE LIGHT TYPES A AND C - MATERIAL ONLY		LUMP SUM	1

UTILITY CONTACTS

UTILITY NAME	TYPE	CONTACT	PHONE NUMBER
COMMONWEALTH EDISON CO. 123 ENERGY AVENUE ROCKFORD, ILLINOIS 61109	ELECTRICAL	MIKE LENOX	(815) 490-2869
CITY OF DEKALB WATER RESOURCE DIVISION 1216 MARKET ST. DEKALB, IL 60115	WATER	BRYAN FAIVRE	(815) 748-2050
DEKALB SANITARY DISTRICT 303 HOLLISTER AVE PO BOX 624 DEKALB, IL 60115-0624	SANITARY	MIKE ZIMA	(815) 758-3513
COMCAST CABLE 688 INDUSTRIAL DRIVE ELMHURST, IL 60126	TV	TED WYMAN	(630) 600-6349
VERIZON NORTH, INC 112 W. ELM ST. SYCAMORE, IL 60178	COMMUNICATIONS	JOEL PLAPP	(815) 895-1415
NICOR GAS UTILITY CONSULTANT 1844 FERRY RD NAPERVILLE, IL 60563	GAS	CONSTANCE LANE	(630) 388-3830

DESIGNED CPS
DRAWN MWH
CHECKED CPS
DATE 04/10/08

REVISED
REVISED
REVISED
REVISED

STATE OF ILLINOIS
DEPARTMENT OF TRANSPORTATION

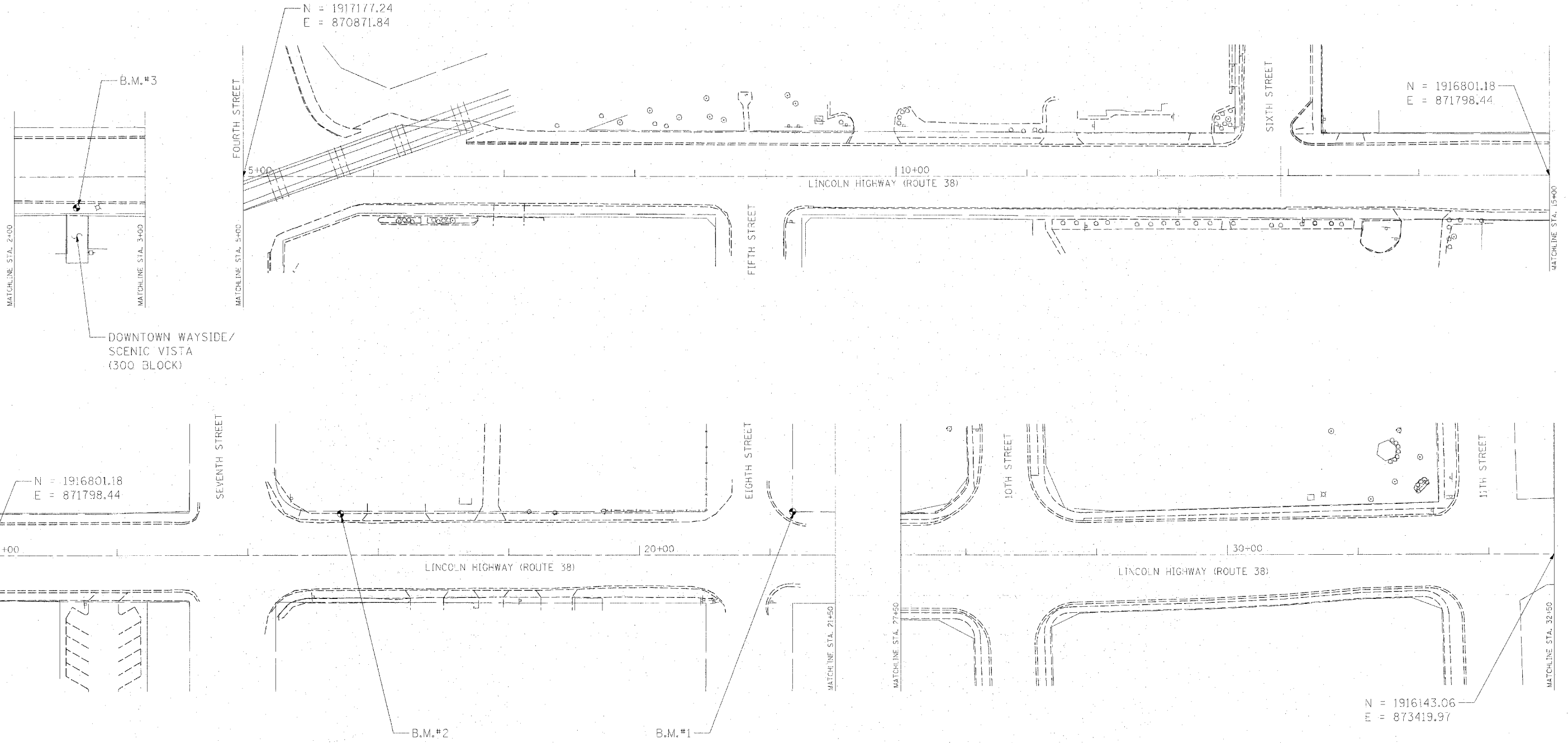
SCHEDULES
EAST LINCOLN HIGHWAY
LIGHTING AND STREETScape
DEKALB, IL
SCALE: AS SHOWN SHEET NO. OF SHEETS STA. TO STA.

F.A.P. RTE. 567 SECTION 06-00173-00-LT COUNTY DEKALB TOTAL SHEETS 41 CONTRACT NO. 8 ILLINOIS ITP 32025

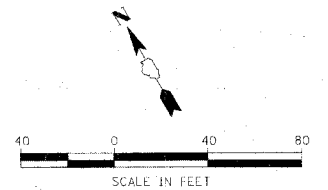


Hanson Professional Services Inc.
 © Copyright Hanson Professional Services, Inc. 2008

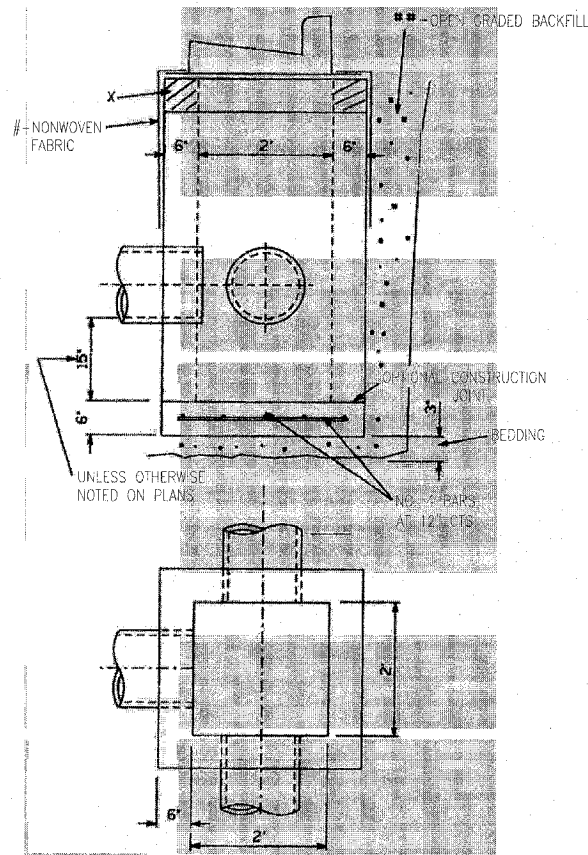
LAYOUT: MBH 04/08/08 11:55:00 AM
 DRAWN: MBH 04/10/08 04:14:20 AM
 REVIEWED: CPS 04/10/08 10:05:00 AM



	NORTHING	EASTING	ELEV	DESC
B.M. #1	1916599.88	872382.72	884.57	CUT "X"
B.M. #2	1916728.58	872061.45	885.84	CP 6003
B.M. #3	1917251.59	870628.28	877.50	SET IP



FILE NAME = I:\05\Jobs\05-1501\ACAD\Drawings\Sheet\0-ALT.dgn	USER NAME = MWH	DESIGNED - CPS	REVISED -	STATE OF ILLINOIS DEPARTMENT OF TRANSPORTATION	ALIGNMENT AND BENCHMARKS EAST LINCOLN HIGHWAY LIGHTING AND STREETSCAPE DEKALB, IL	F.A.P. RTE. 567	SECTION 06-00173-00-LT	COUNTY DEKALB	TOTAL SHEETS 41	SHEET NO. 7
PLOT SCALE = AS SHOWN	CHECKED - CPS	REVISIONS -	SCALE: AS SHOWN			SHEET NO. OF SHEETS	STA. 2+00 TO STA. 32+50	CONTRACT NO. 87337		ILLINOIS ITP 32025
PLOT DATE = 04/14/2008 11:00 AM	DATE 04/10/08	REVISIONS -								



THE HEIGHT OF THE BOX MAY BE CONSTRUCTED 6" SHORT TO ALLOW FOR FIELD ADJUSTMENTS.

THE WALL ADJUSTMENT SHALL BE MADE WITH SQUARE ADJUSTMENT RINGS HAVING THE SAME DIMENSIONS AS THE STRUCTURE.

THE INLET SHALL BE CAST-IN-PLACE OR PRECAST.

THE TOP OF THE STRUCTURE SHALL BE WRAPPED WITH A CONTINUOUS NONWOVEN FABRIC MADE UP OF POLYPROPYLENE FIBERS (ADS 4420). THE FABRIC SHALL OVERLAP THE LIP OF THE FRAME BY 6" AND EXTEND DOWNWARD 30 INCHES BELOW THE BOTTOM OF THE FRAME.

CLASS S1 CONCRETE OR PRECAST CONCRETE SHALL BE USED THROUGHOUT.

THE SIDE WALLS MAY BE BUILT AS PRECAST SEGMENTED SECTIONS.

THE ONLY BEDDING AND BACKFILL MATERIAL THAT WILL BE ALLOWED IS 3/8" OR 5/8" CHIPS OR WASHED CONCRETE STONE. THE STRUCTURE SHALL BE BACKFILLED TO THE HEIGHT OF 2" BELOW THE BOTTOM OF THE CASTINGS FLANGE.

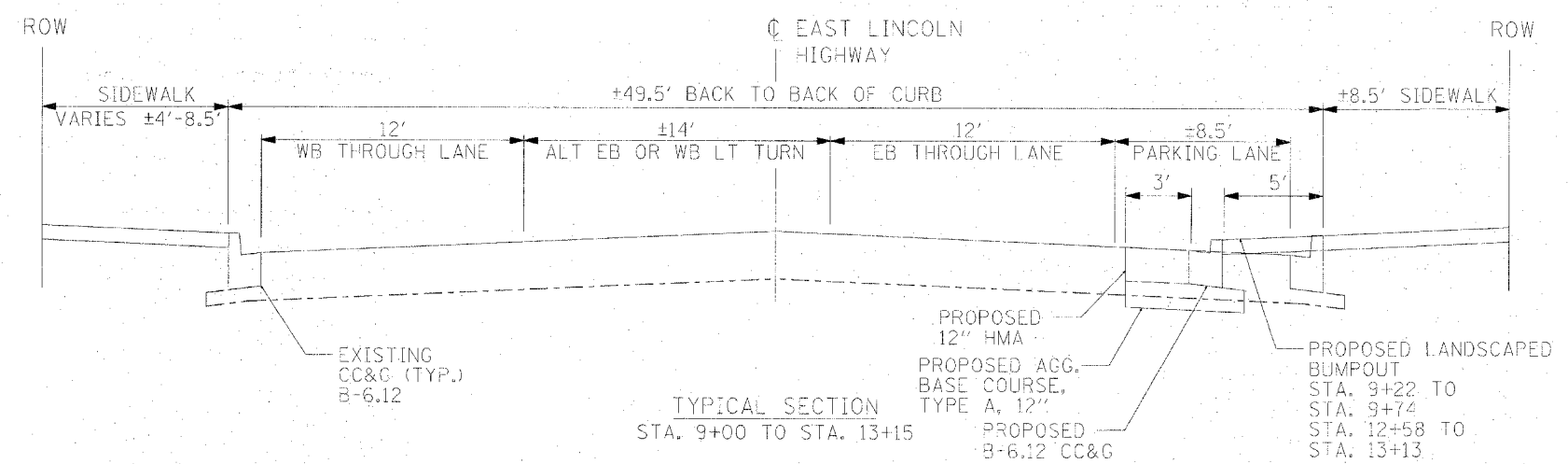
ALL VOIDS AROUND THE PIPE ENTRANCE SHALL BE SEALED WITH MORTAR BOTH INSIDE AND OUTSIDE.

EXCEPT AS NOTED HEREIN, CATCH BASIN SPECIAL SHALL BE CONSTRUCTED IN ACCORDANCE WITH SECTION 602 OF THE STANDARD SPECIFICATIONS OMITTING ARTICLES 602.05 AND 602.06.

STEPS SHALL BE OMITTED WHEN THE DEPTH OF THE INLET IS LESS THAN 5 FT.

HOLES SHALL BE MADE FOR UNDERDRAINS AND/OR SUMP LINES PER PLAN LOCATIONS DURING PRECAST PROCESS.

STANDARD DETAIL FOR CATCH BASIN SPECIAL
 CITY OF DEKALB
 STORM SEWER STANDARD SS-203



FILE NAME = I:\Projects\05-12\11\ACAD\Drawings\Sheet\11-502-TYP.dgn
 USER NAME = MWH
 DESIGNED - CPS
 DRAWN - MWH
 PLOT SCALE = AS SHOWN
 PLOT DATE = 04/14/2008, 11:15 AM
 CHECKED - CPS
 DATE = 04/10/08
 REVISED -

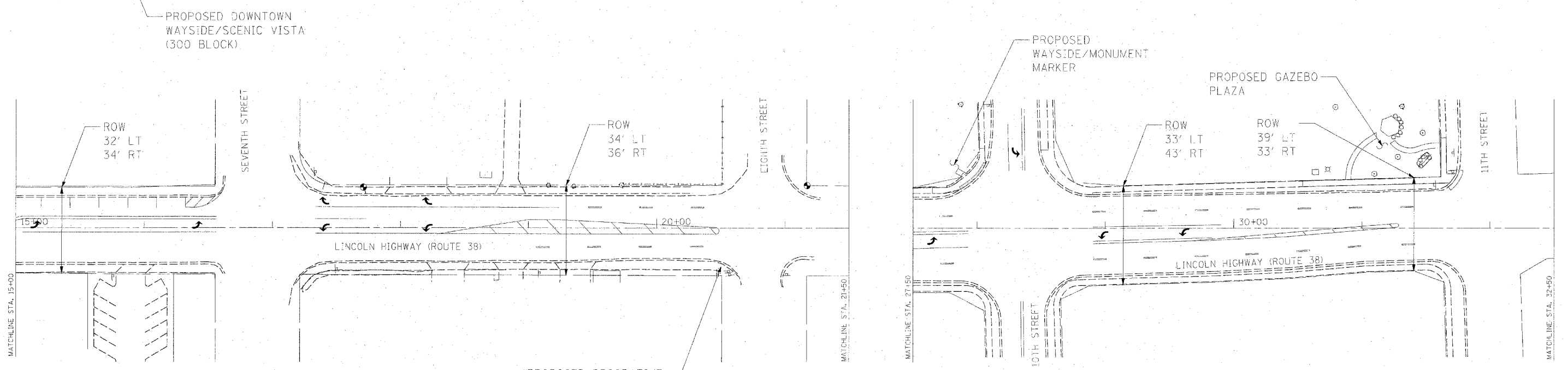
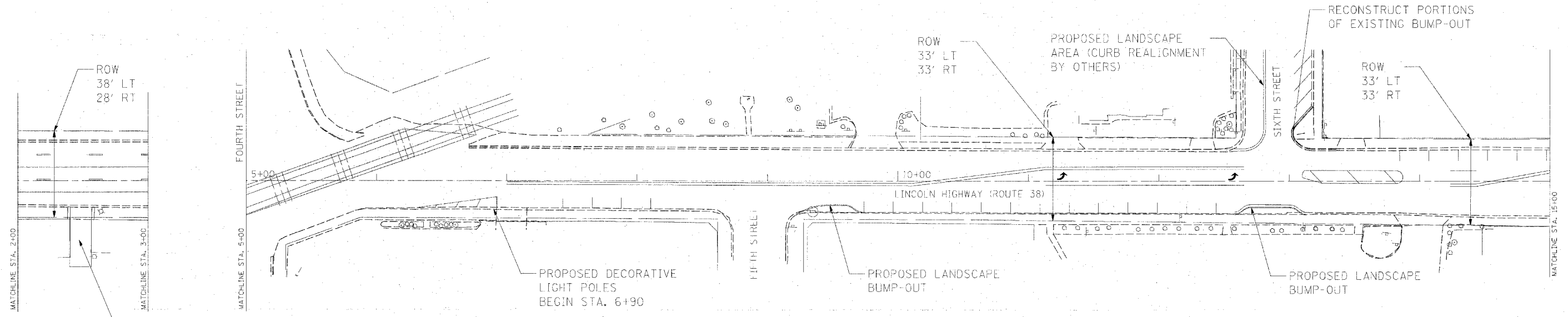
STATE OF ILLINOIS
 DEPARTMENT OF TRANSPORTATION

TYPICAL SECTIONS
 EAST LINCOLN HIGHWAY
 LIGHTING AND STREETSCAPE
 DEKALB, IL

F.A.P. RTE.	SECTION	COUNTY	TOTAL SHEETS	SHEET NO.
567	06-00173-00-LT	DEKALB	41	8
CONTRACT NO.			87337	

SCALE: AS SHOWN SHEET NO. OF SHEETS STA. TO STA.

NOTE: SEE LANDSCAPE & LIGHTING PLANS FOR ADDITIONAL INFORMATION



Hanson Professional Services Inc.
 © Copyright Hanson Professional Services Inc. 2008

FILE NAME =
 USER NAME = MWH
 DESIGNED - CPS
 DRAWN - MWH
 PLOT SCALE = AS SHOWN
 PLOT DATE = 04/10/08 11:09 AM

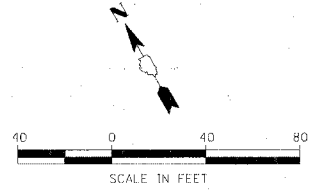
FILE NAME =	USER NAME = MWH	DESIGNED - CPS	REVISED -
DRAWN - MWH	CHECKED - CPS	DATE - 04/10/08	REVISED -
REVIEWED -			

**STATE OF ILLINOIS
 DEPARTMENT OF TRANSPORTATION**

**ROADWAY PLAN
 EAST LINCOLN HIGHWAY
 LIGHTING AND STREETScape
 DEKALB, IL**

SCALE: AS SHOWN SHEET NO. OF SHEETS STA. 2+00 TO STA. 32+50

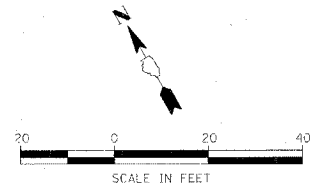
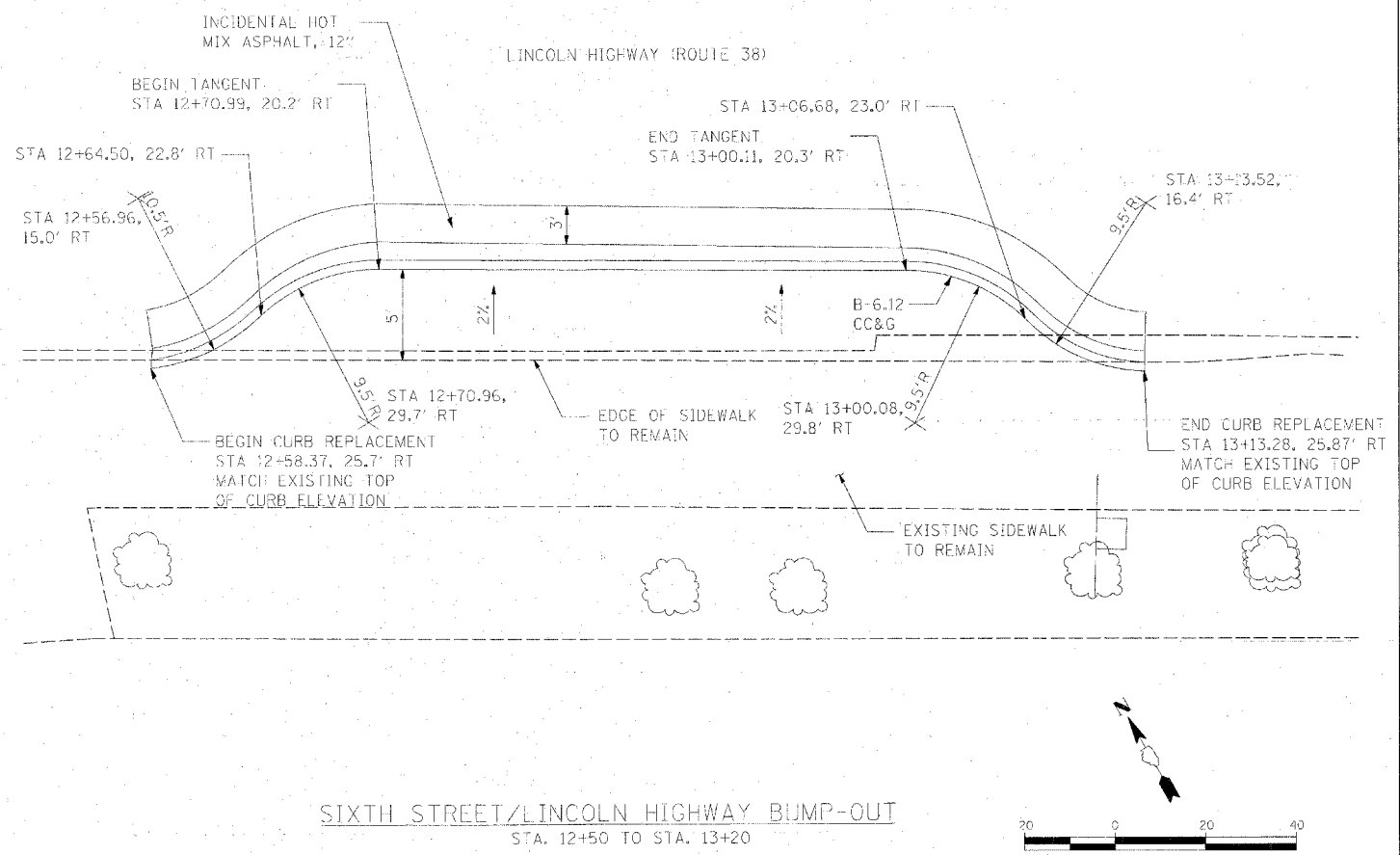
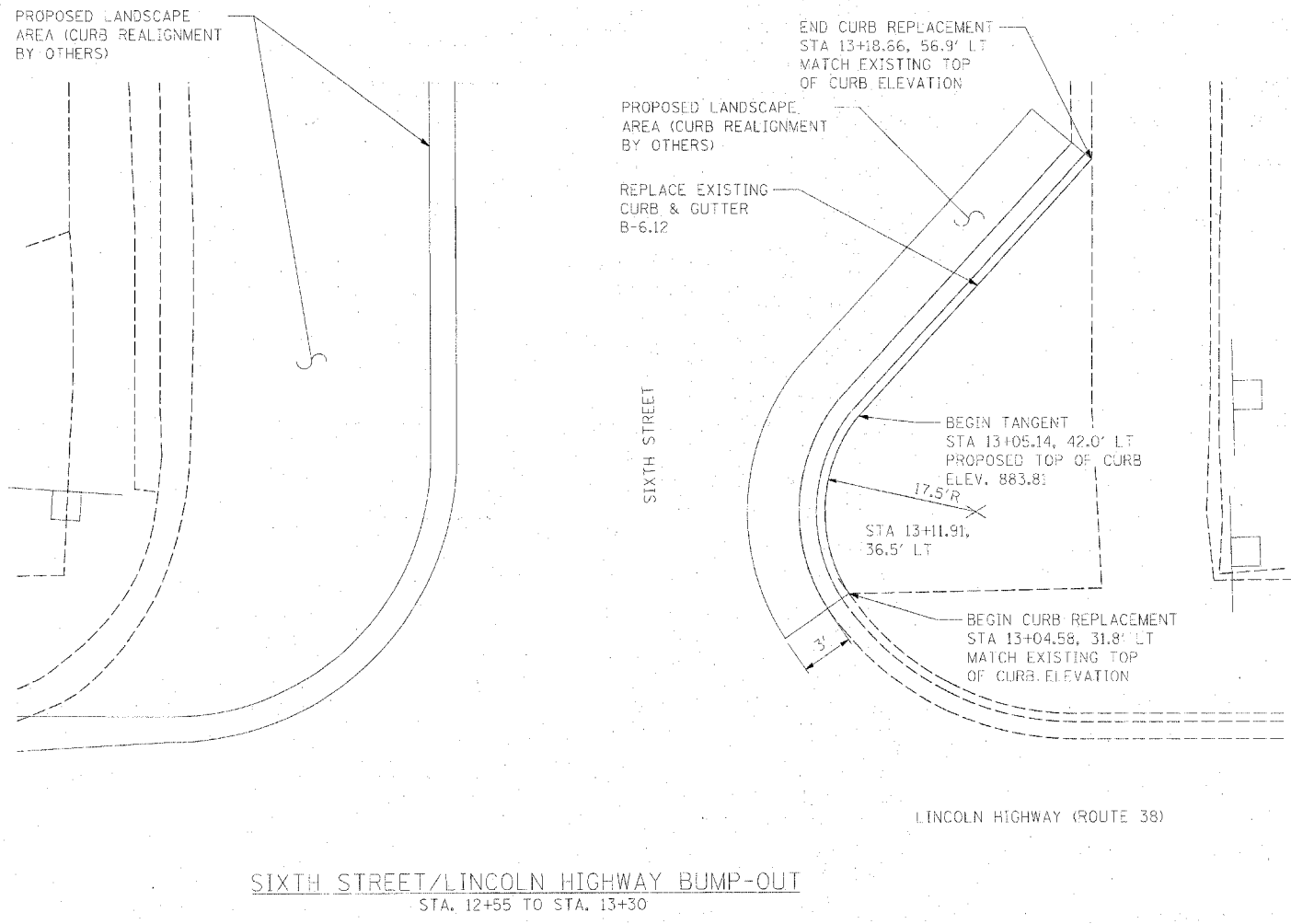
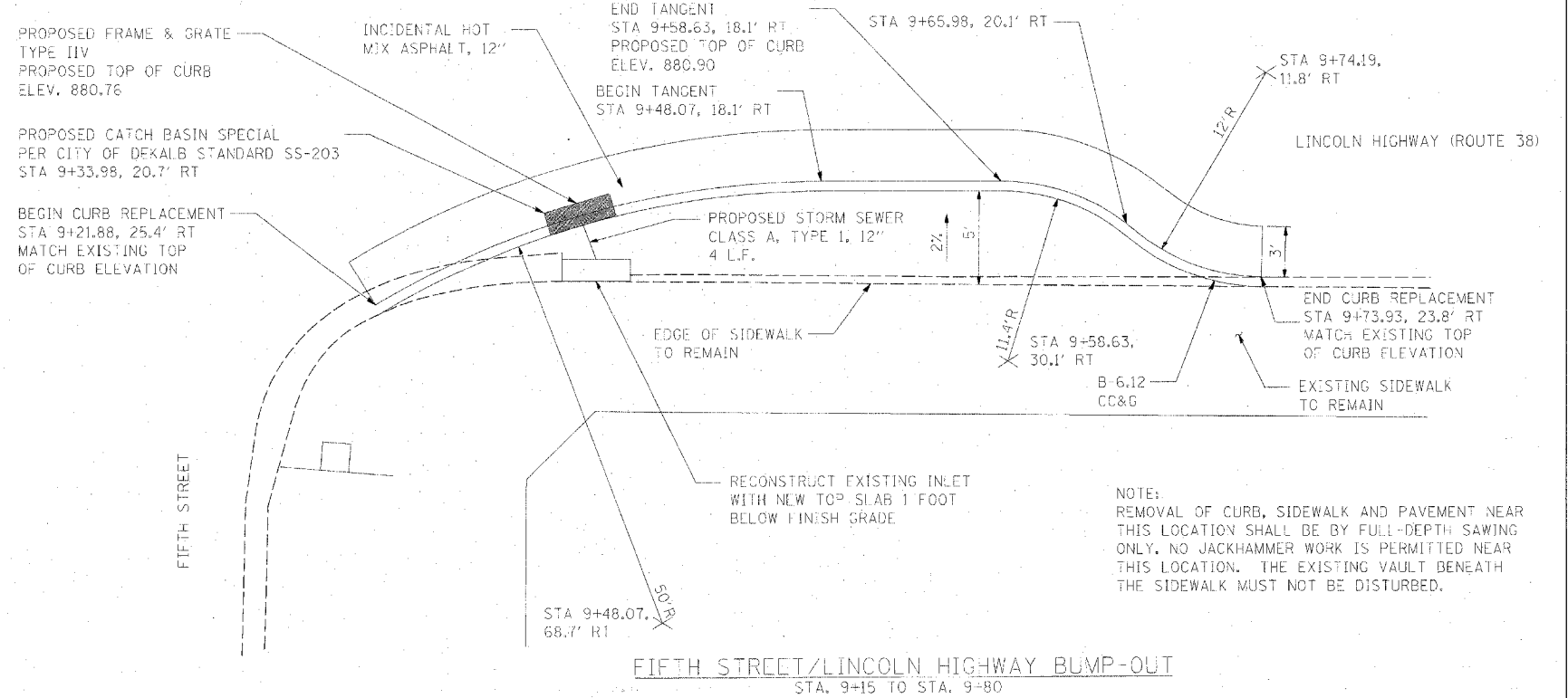
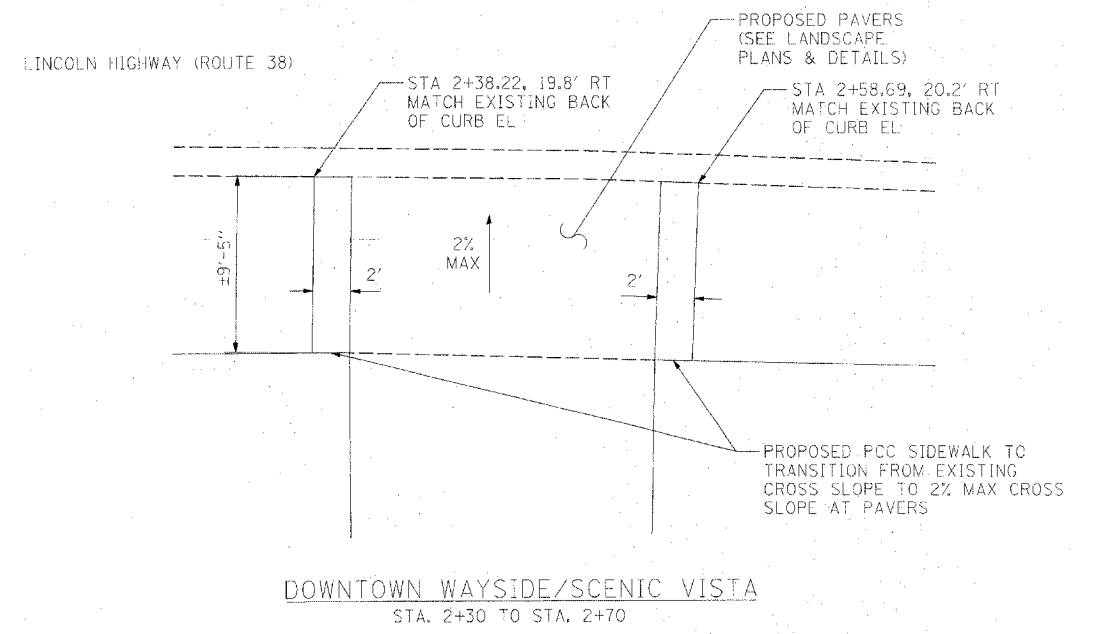
F.A.P. RTE. 567	SECTION 06-00173-00-LT	COUNTY DEKALB	TOTAL SHEETS 41	SHEET NO. 9
CONTRACT NO. 87337			ILLINOIS ISEP 32025	





Hanson Professional Services Inc.
 Copyright Hanson Professional Services, Inc. 2003

LAYOUT: MWH 04/08/08 Huss0041
 DRAWN: MWH 04/10/08 04/10/08 11:15 AM
 REVIEWED: CPS 04/10/08 11:15 AM



FILE NAME: I:\Projects\25-1921A\CADD\Road\Sheet\501-DET.dgn	USER NAME: MWH	DESIGNED: CPS	REVISED:
PLCT SCALE: AS SHOWN	CHECKED: CPS	DRAWN: MWH	REVISED:
PLCT DATE: 24/11/2008, 11:15 AM	DATE: 04/10/08	REVIEWED:	REVISED:

STATE OF ILLINOIS
 DEPARTMENT OF TRANSPORTATION

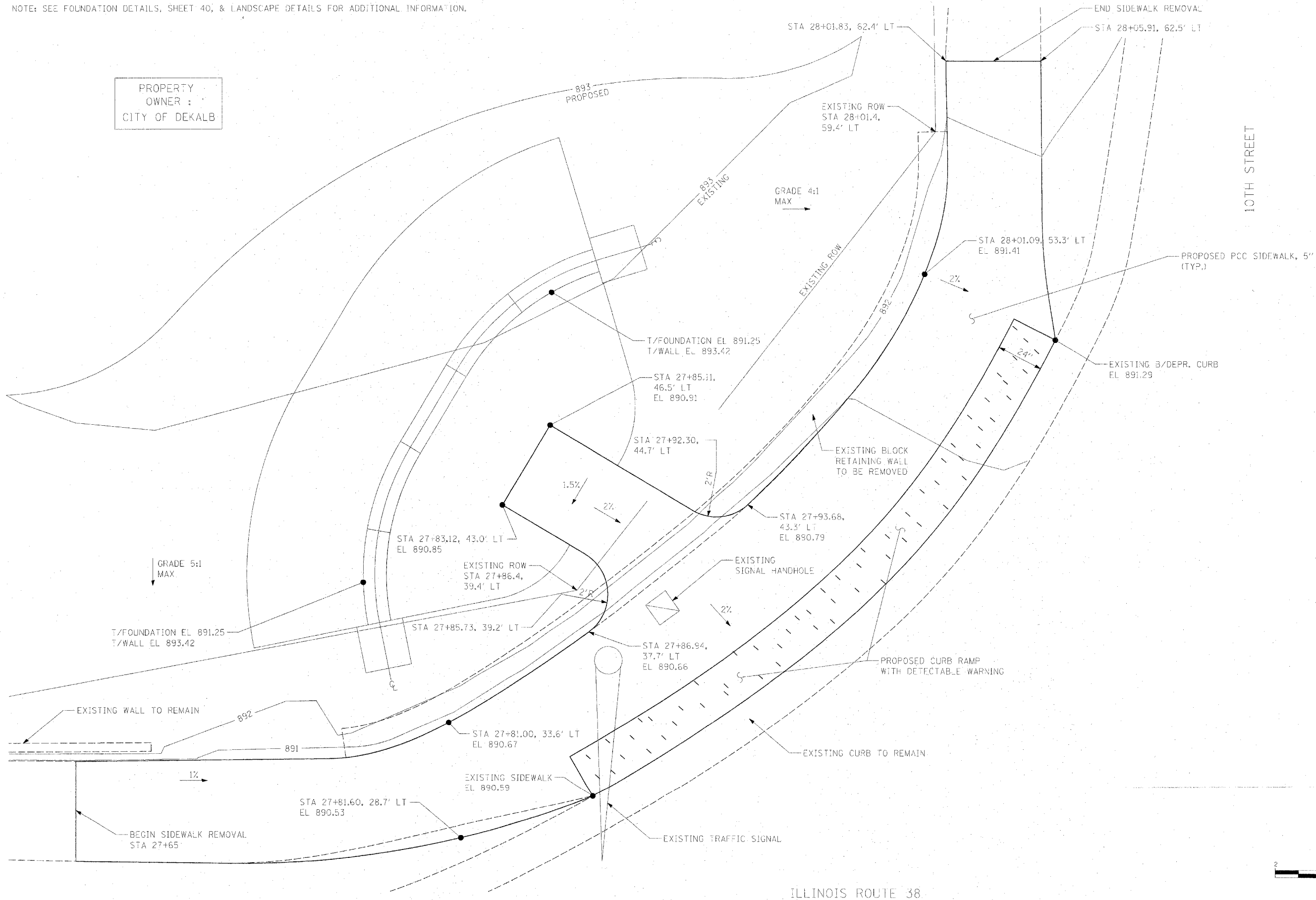
SCALE: AS SHOWN	SHEET NO. OF SHEETS	STA. TO STA.
-----------------	---------------------	--------------

ROADWAY DETAILS
 EAST LINCOLN HIGHWAY
 LIGHTING AND STREETSCAPE
 DEKALB, IL

F.A.P. RTE. 567	SECTION 06-00173 00-LT	COUNTY DEKALB	TOTAL SHEETS 41	SHEET NO. 10
CONTRACT NO. 87337			ILLINOIS JEP 32025	

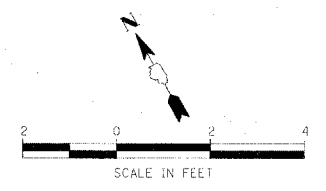
NOTE: SEE FOUNDATION DETAILS, SHEET 40, & LANDSCAPE DETAILS FOR ADDITIONAL INFORMATION.

PROPERTY OWNER :
CITY OF DEKALB



10TH STREET

ILLINOIS ROUTE 38



HANSON Professional Services Inc. Copyright Hanson Professional Services Inc. 2008
 FILE NAME: I:\2010\10-15816\CADD\Road\Sheet\11-103-CPD-1211.dgn
 USER: MWH
 DATE: 04/10/08
 TIME: 11:09 AM

FILE NAME =	USER NAME = MWH	DESIGNED - CPS	REVISED -
DRAWN - MWH	CHECKED - CPS	DATE - 04/10/08	REVISED -
REVIEWED -	DATE -	REVISED -	

**STATE OF ILLINOIS
DEPARTMENT OF TRANSPORTATION**

**SIDEWALK & GRADING 10TH STREET WAYSIDE
EAST LINCOLN HIGHWAY
LIGHTING AND STREETScape
DEKALB, IL**

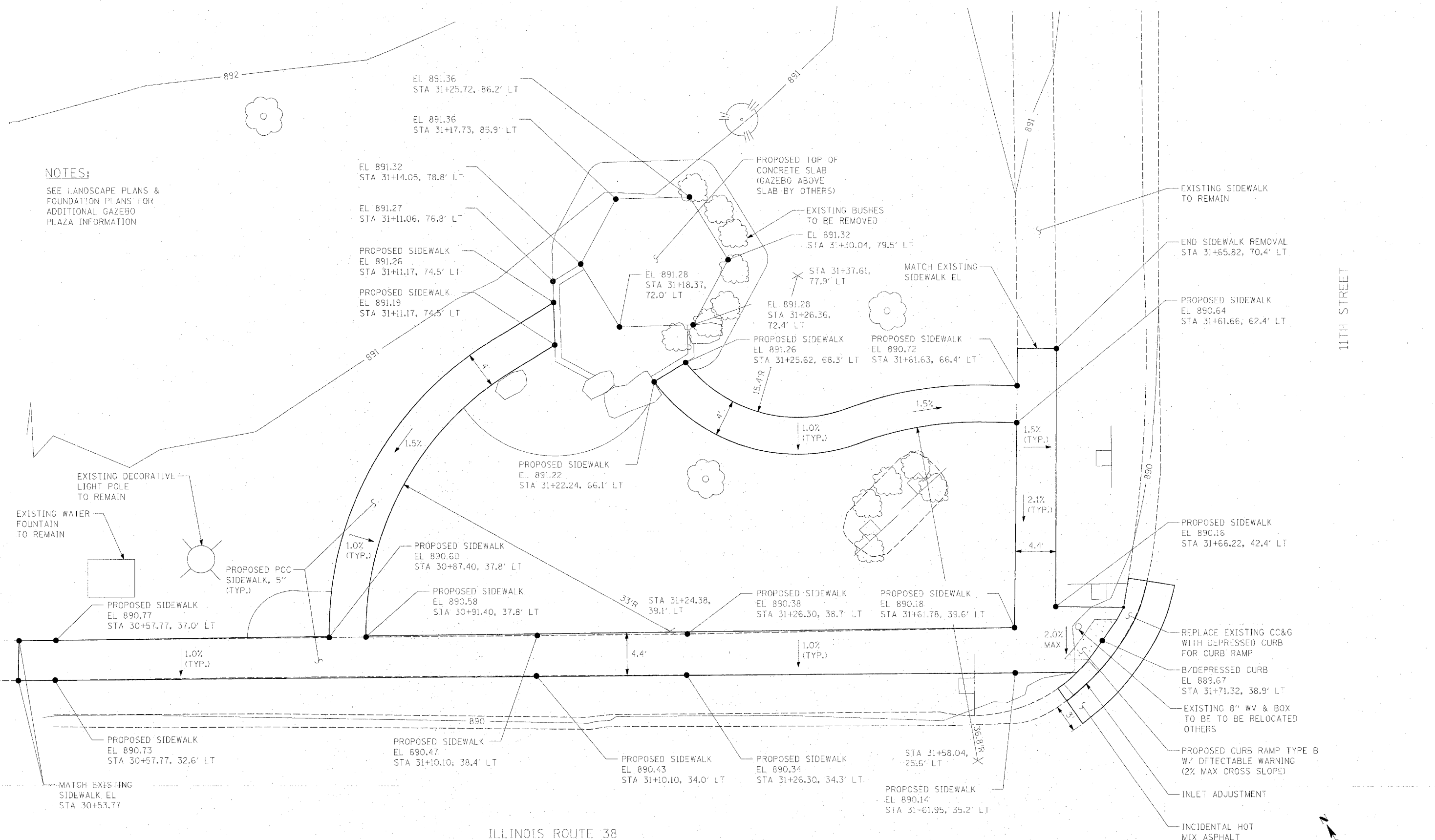
F.A.P. RTE. 567	SECTION 06-00173-00-LT	COUNTY DEKALB	TOTAL SHEETS 41	SHEET NO. 11
CONTRACT NO. 87337			ILLINOIS ISTEP 32025	

SCALE: AS SHOWN SHEET NO. OF SHEETS STA. 27+50 TO STA. 28+00 FAP 567



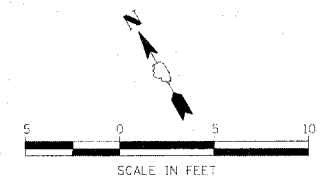
Hanson Professional Services Inc.
 Copyright Hanson Professional Services Inc. 2008

NOTES:
 SEE LANDSCAPE PLANS &
 FOUNDATION PLANS FOR
 ADDITIONAL GAZEBO
 PLAZA INFORMATION



11TH STREET

ILLINOIS ROUTE 38



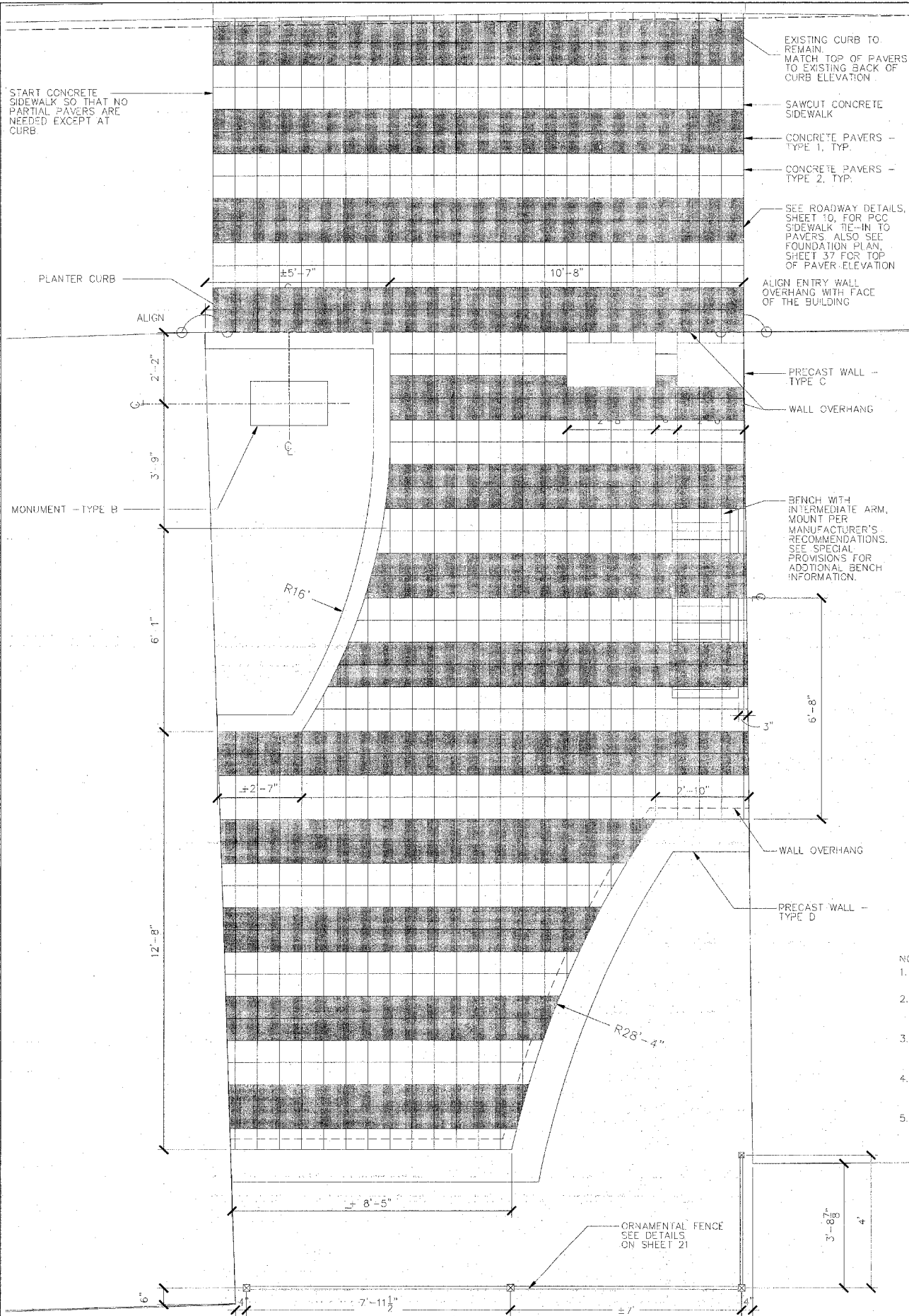
FILE NAME = USER NAME = MWH DESIGNED - CPS REVISED -
 DRAWN - MWH CHECKED - CPS REVISED -
 PLOT SCALE = AS SHOWN DATE = 04/10/08
 PLOD DATE = 04/11/2008 1:11 AM

**STATE OF ILLINOIS
 DEPARTMENT OF TRANSPORTATION**

**SIDEWALK & GRADING 11TH STREET WAYSIDE
 EAST LINCOLN HIGHWAY
 LIGHTING AND STREETScape
 DEKALB, IL**

F.A.P. RTE.	SECTION	COUNTY	TOTAL SHEETS	SHEET NO.
567	06-00173-00-LT	DEKALB	41	12
CONTRACT NO. 87337			ILLINOIS: ITEMP 32026	

SCALE: AS SHOWN SHEET NO. OF SHEETS STA. 30+50 TO STA. 32+00

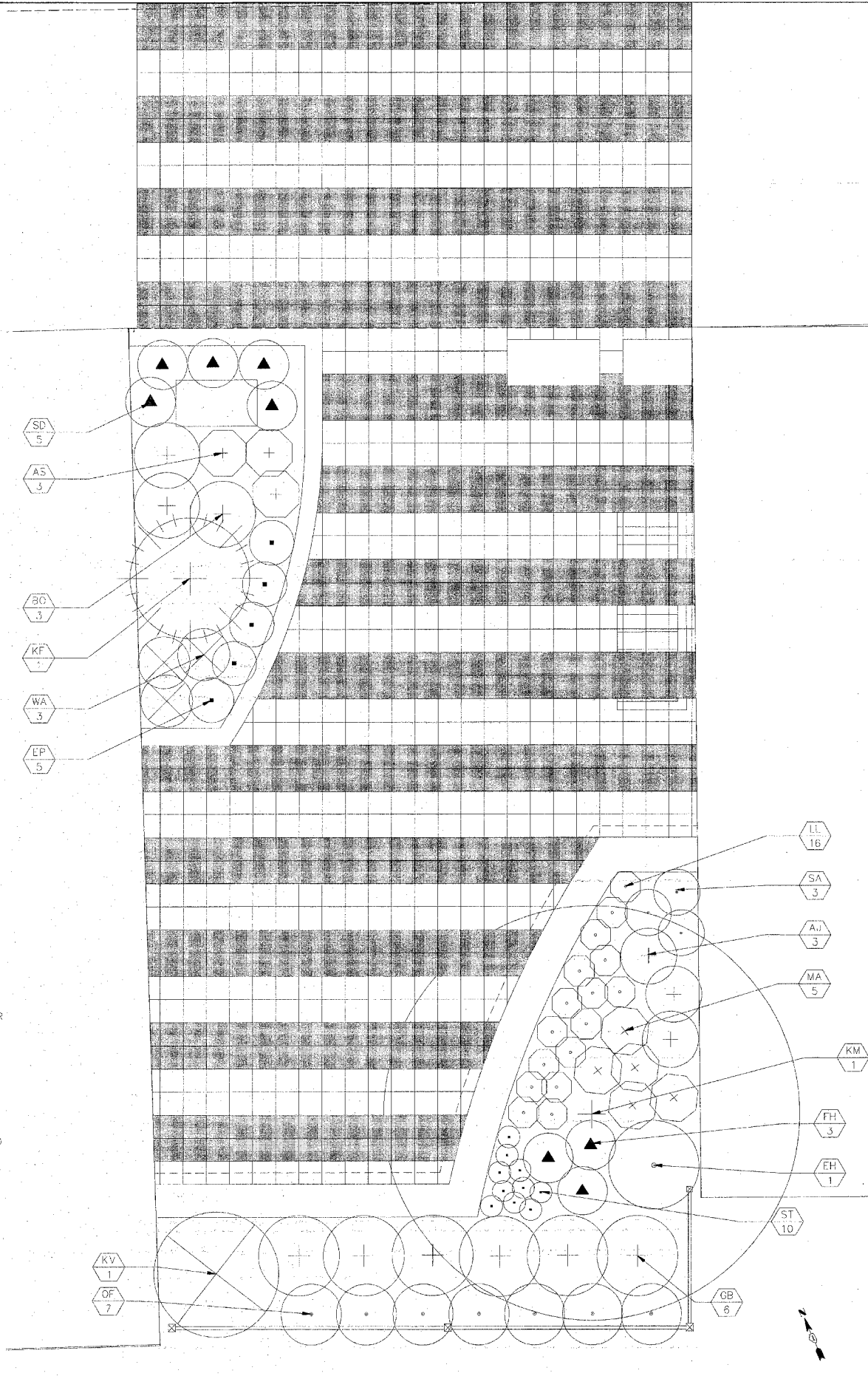


TREE LEGEND
KM MAPLE, KOREAN

SHRUB LEGEND
GB BOXWOOD, GREEN VELVET
KF FALSE CYPRESS, KOSTER'S
KV VIBURNUM, KOREAN SPICE

PERENNIAL AND GRASS LEGEND
AJ JAPANESE FOREST GRASS, ALL GOLD
AS SEDUM, AUTUMN JOY
EH HOSTA, ELEGANS
EP PHLOX, EMERALD BLUE
FH HEUCHERA, FROSTED VIOLET
OF FEATHER REED GRASS
BO BLUE OAT GRASS
LL LIRIOPE, LILAC BEAUTY
VA ASTILBE, MONTGOMERY
SA ANEMONE, SNOWDROP
SD DAYLILY, SUNDAY GLOVES
ST TIARELLA, SEA FOAM
WA ASTER, WOODS BLUE

- NOTES:
1. THE CONTRACTOR SHALL FIELD VERIFY ALL MEASUREMENTS FOR ALL PRECAST CONCRETE ITEMS AND PROVIDE SHOP DRAWINGS
 2. PROVIDE EXPANSION JOINTS BETWEEN CONCRETE BASE FOR PAVERS AND ADJUTING VERTICAL SURFACES INCLUDING WALLS, CURBS, AND BUILDINGS
 3. PROVIDE EXPANSION JOINT BETWEEN WALLS AND BUILDINGS. JOINT SHALL NOT ALLOW SOIL TO MIGRATE BETWEEN WALL AND BUILDING.
 4. PROVIDE EXPANSION JOINT BETWEEN CURB AND BUILDING. JOINT SHALL NOT ALLOW SOIL TO MIGRATE BETWEEN CURB AND BUILDING
 5. MEASUREMENTS SHOWN FOR PRECAST WALLS ARE AT THE BASE OF THE WALL.



LAYOUT SAA 04/09/08 11:55:02 AM
DRAWN SAA 04/09/08 04:14:20 PM
REVIEWED CPS 04/10/08 10:20:00 AM
c:\05\kbs\09\101A\CA00\Road\Sheet\SAA\VP-Sp.dwg

FILE NAME =	USER NAME = SAA	DESIGNED = SAA	REVISED =
		DRAWN = SAA	REVISED =
	PLOT SCALE = AS SHOWN	CHECKED = CPS	REVISED =
	PLOT DATE = 04/14/2008, 01:57 PM	DATE = 04/10/08	REVISED =

STATE OF ILLINOIS
DEPARTMENT OF TRANSPORTATION

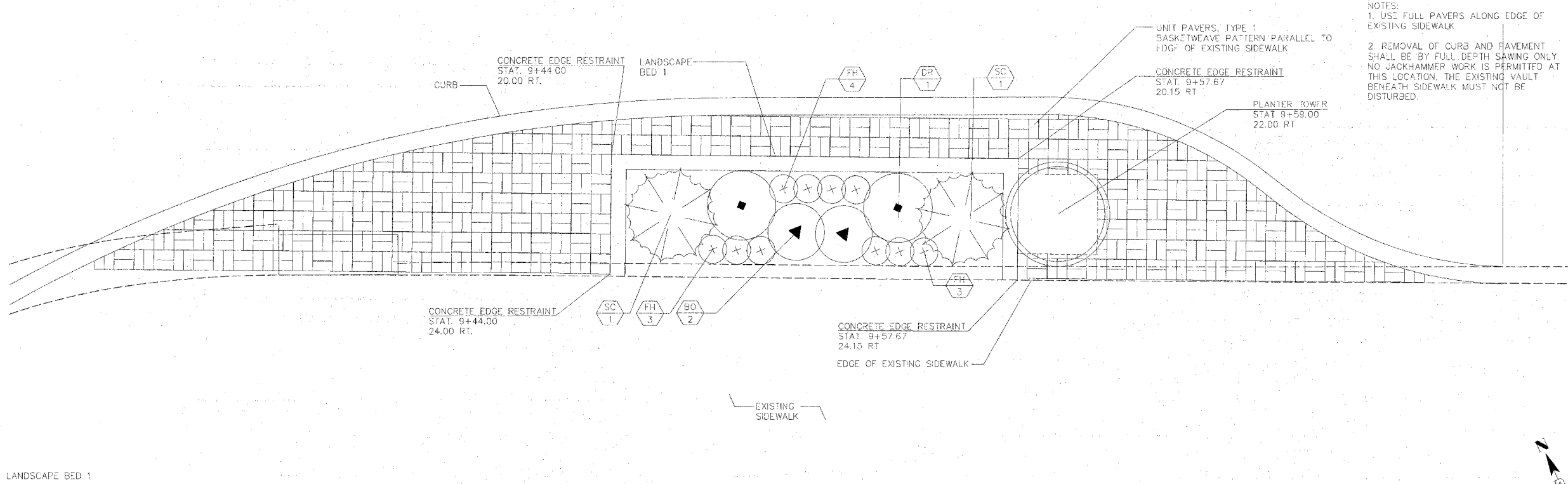
LANDSCAPING - DOWNTOWN WAYSIDE/SCENIC VISTA
EAST LINCOLN HIGHWAY
LIGHTING AND STREETSCAPE
DEKALB, IL

SCALE: AS SHOWN SHEET NO. OF SHEETS STA. 2+40 TO STA. 2+56

F.A.P. RTE.	SECTION	COUNTY	TOTAL SHEETS	SHEET NO.
567	06-00173-00-LT	DEKALB	41	13
			CONTRACT NO. 87537	
FAP 567	ILLINOIS ITP 32025			



LINCOLN HIGHWAY 38



NOTES:
 1. USE FULL PAVERS ALONG EDGE OF EXISTING SIDEWALK.
 2. REMOVAL OF CURB AND PAVEMENT SHALL BE BY FULL DEPTH SAWING ONLY. NO JACKHAMMER WORK IS PERMITTED AT THIS LOCATION. THE EXISTING VAULT BENEATH SIDEWALK MUST NOT BE DISTURBED.

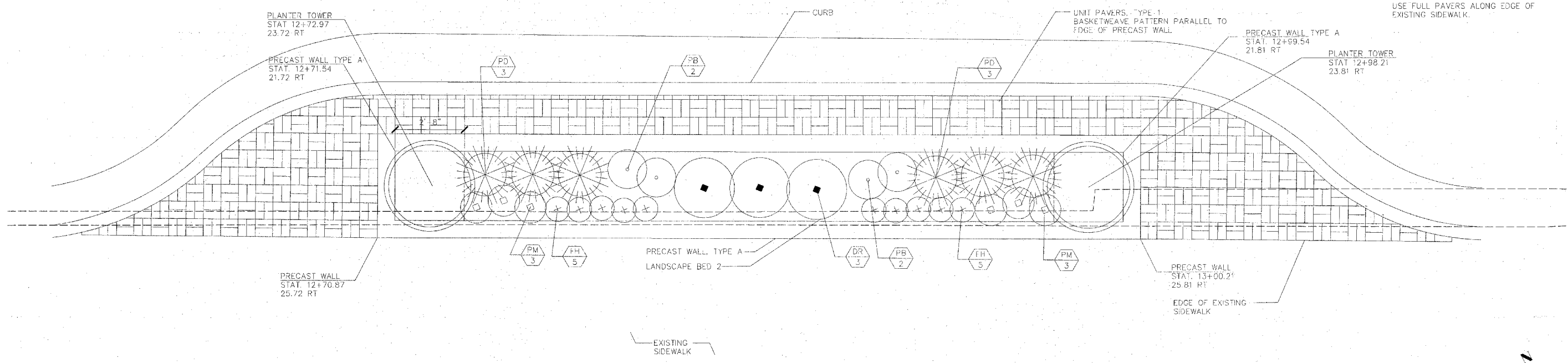
- SHRUB LEGEND
- DJ JUNIPER, DAUB'S FROSTED
 - DR ROSE, DWARF PAVEMENT
 - PR ROSE, PURPLE PAVEMENT
 - SC CYPRESS, SIBERIAN
- PERENNIAL AND GRASS LEGEND
- BO BLUE OAT GRASS
 - FH HEUCHERA, 'FROSTED VIOLET'
 - MC CONEFLOWER, WAGNUS
 - PB DAYLILY, 'PRAIRIE BLUE EYES'
 - PD PRAIRIE DROPS EED
 - PM DAYLILY, 'PARDON ME'
 - WC CATMINT, WALKER'S LOW

LANDSCAPE BED 1
 STATIONS: 9+26 TO 9+73 RT

SCALE 1/2"=1'-0"



LINCOLN HIGHWAY 38



NOTE:
 USE FULL PAVERS ALONG EDGE OF EXISTING SIDEWALK.

LANDSCAPE BED 2
 STATIONS: 12+59 TO 13+12 RT

SCALE 1/2"=1'-0"



LAYOUT: SAA 04/08/08
 DRAWN: SAA 04/09/08
 REVIEWED: CPS 04/10/08

FILE NAME: -	USER NAME: SAA	DESIGNED: SAA	REVISED: -
I:\06\jobs\051501A\CADD\Road\Sheet\SAA\VP_Sp.dgn		DRAWN: SAA	REVISED: -
	PLOT SCALE: AS SHOWN	CHECKED: CPS	REVISED: -
	PLOT DATE: 04/14/2008 01:52 PM	DATE: 04/10/08	REVISED: -

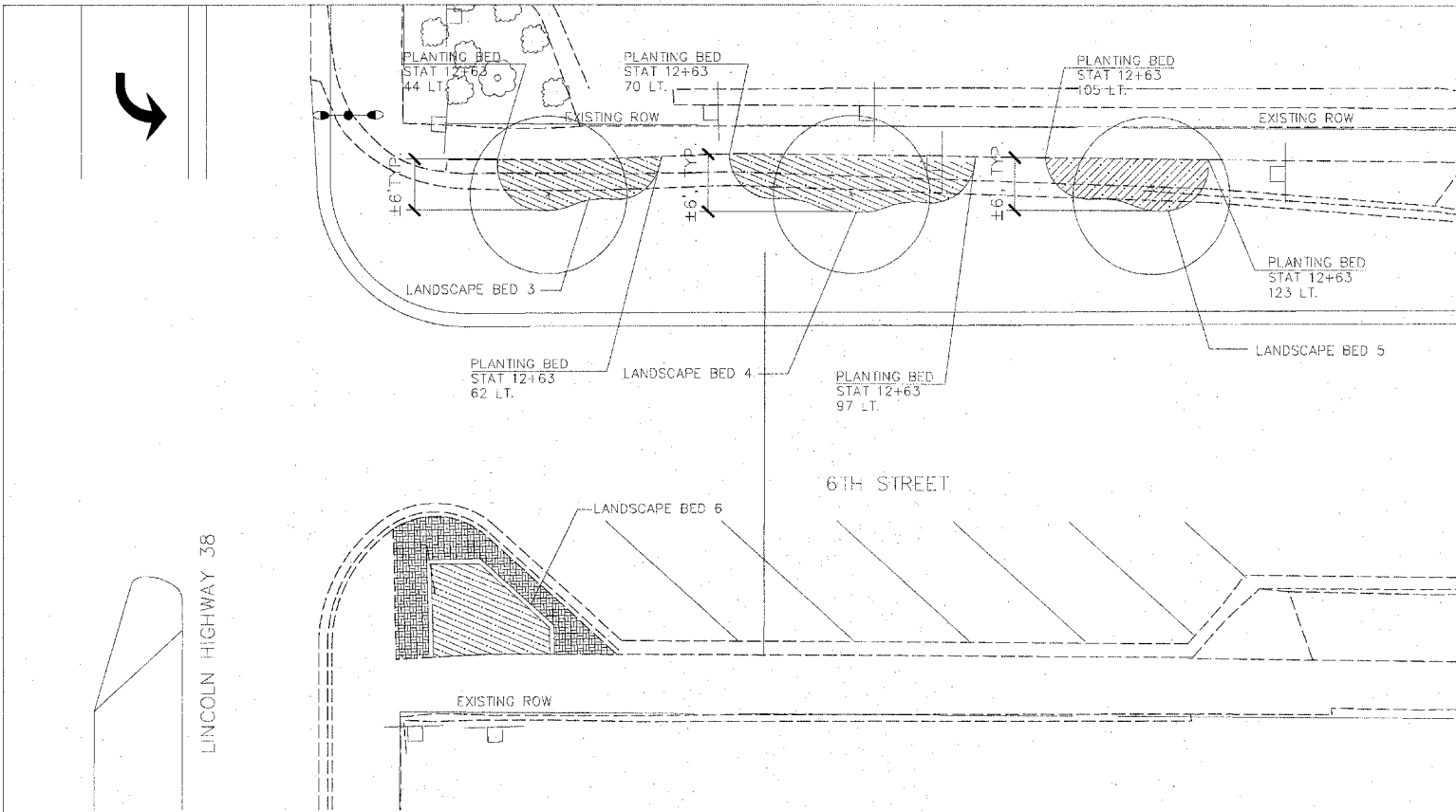
STATE OF ILLINOIS
 DEPARTMENT OF TRANSPORTATION

PROPOSED BUMP-OUT LANDSCAPING PLAN
 EAST LINCOLN HIGHWAY
 LIGHTING AND STREETScape
 DEKALB, IL

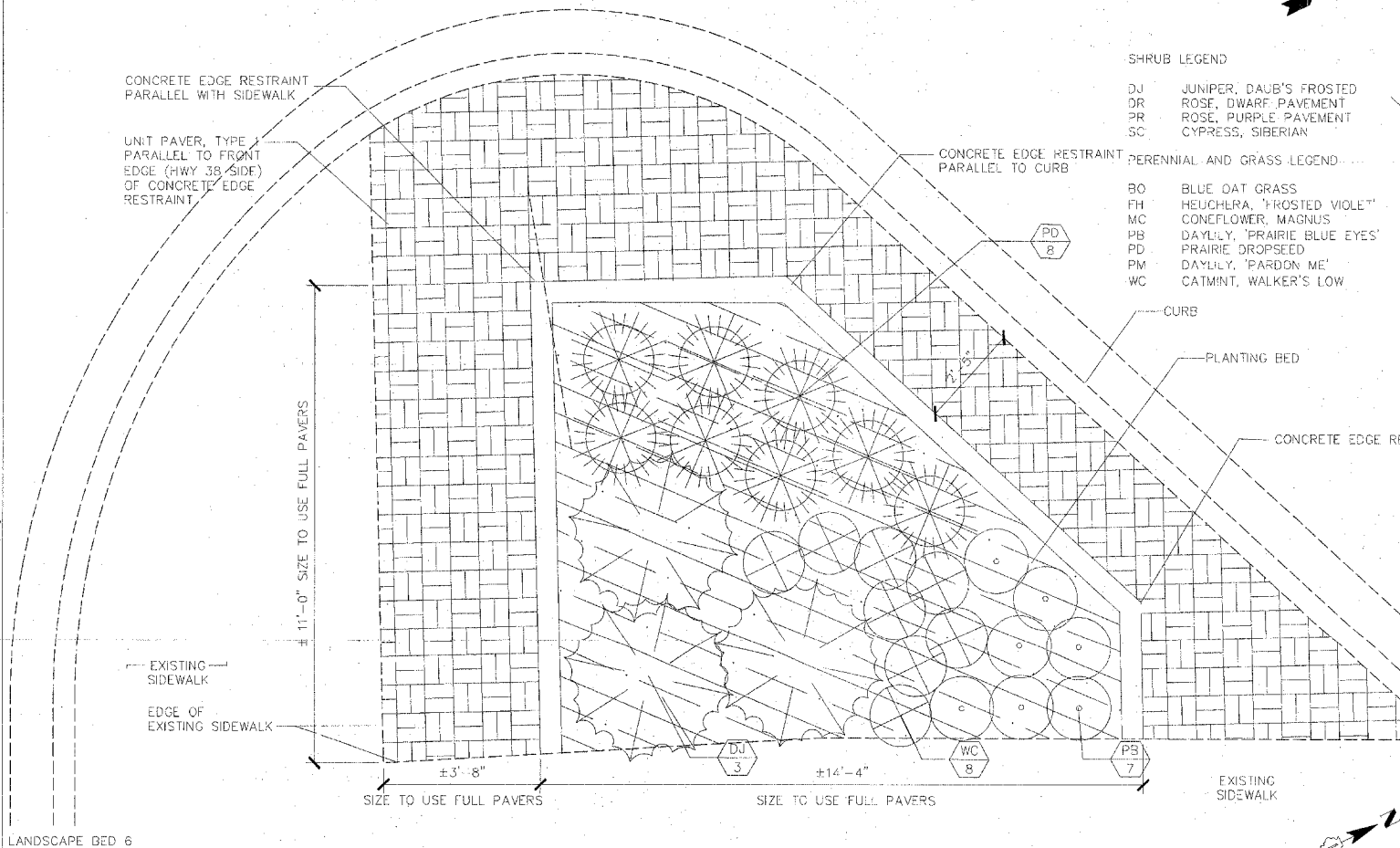
F.A.P. RTE.	SECTION	COUNTY	TOTAL SHEETS	SHEET NO.
567	06-00173-00-L1	DEKALB	41	14
SCALE: AS SHOWN			SHEET NO. OF SHEETS	STA. TO STA.
FAP 567			ILLINOIS ITP 32025	CONTRACT NO. 87337



LAYOUT: SAA 10/4/09/08
 DRAWN: SAA 10/4/09/08
 REVIEWED: CPS 10/4/10/08

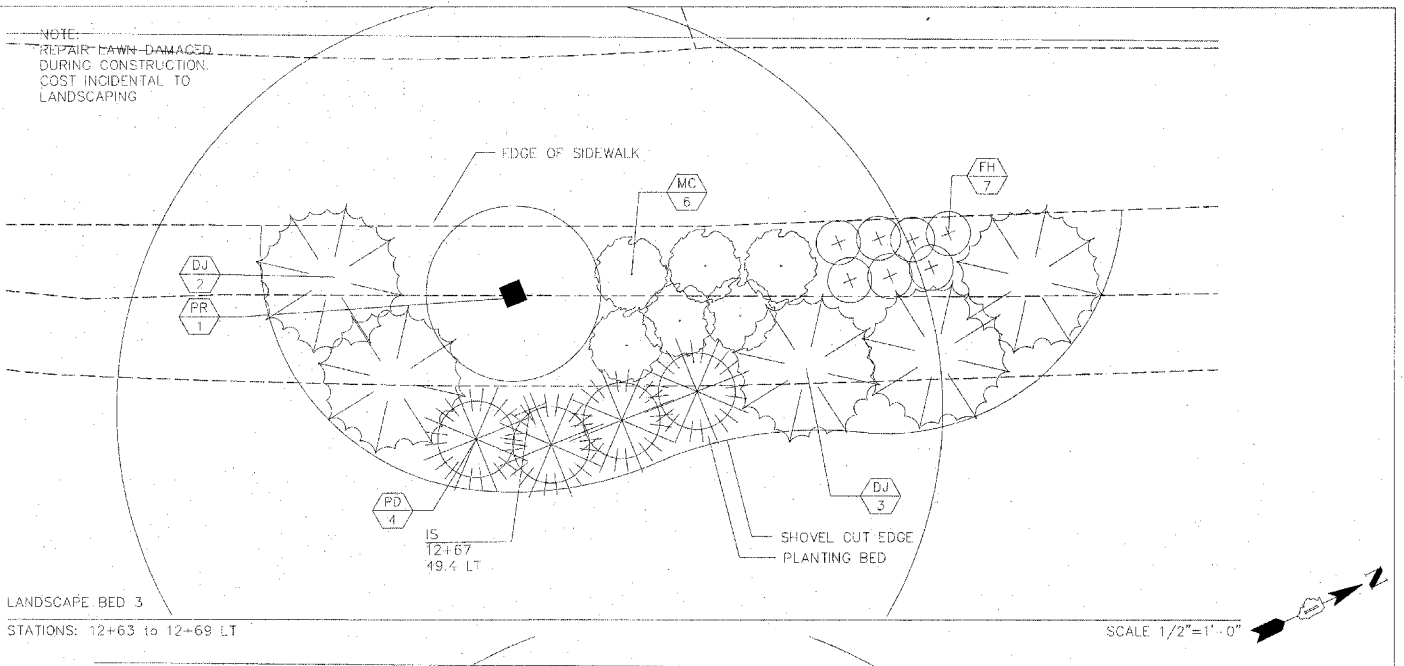


LANDSCAPE BED KEY PLAN
 STATIONS: 12+65 to 12+72 LT

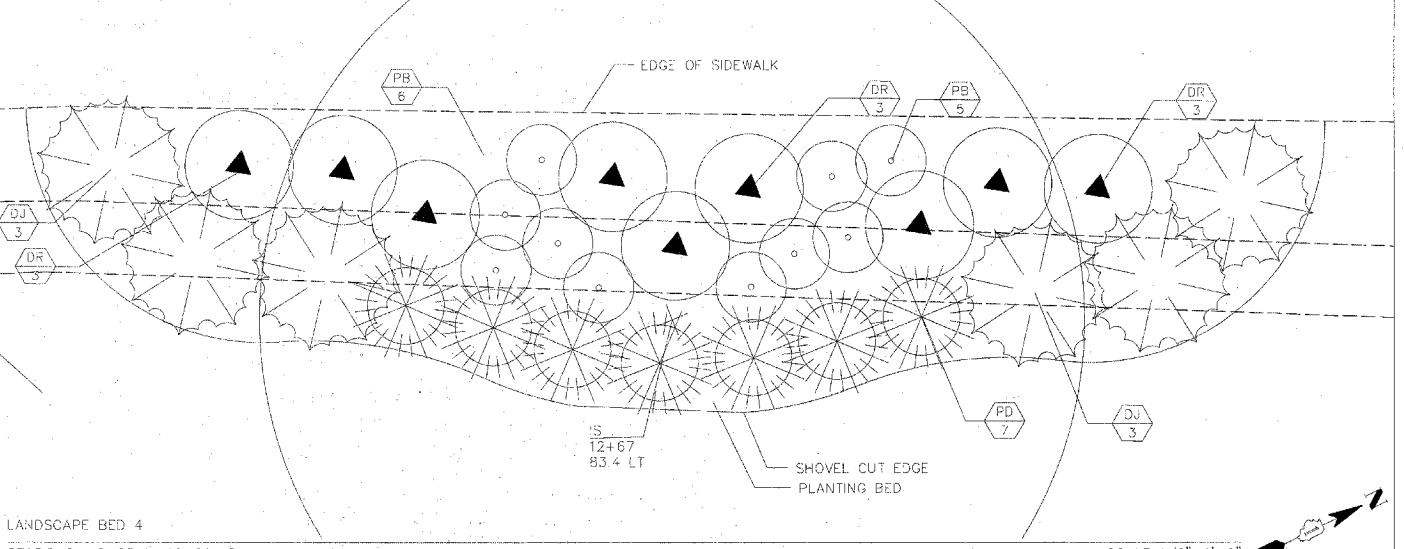


LANDSCAPE BED 6
 STATIONS: 13+3 to 13+19 LT

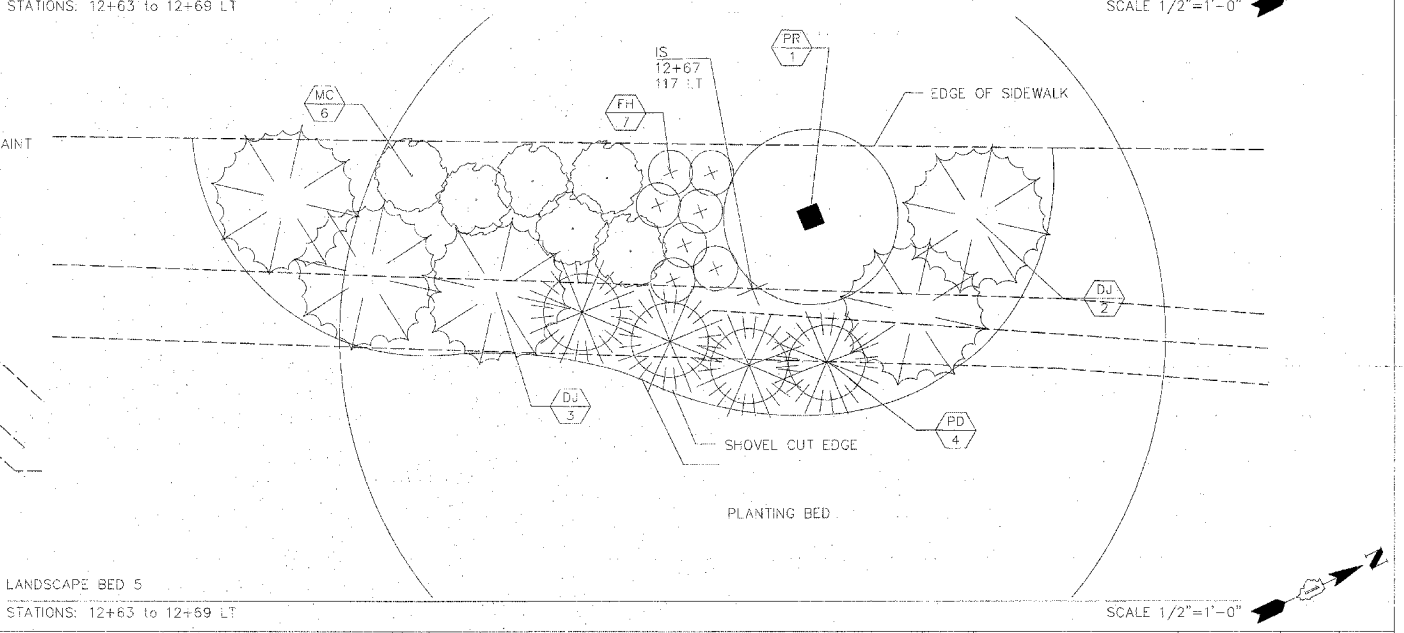
- SHRUB LEGEND
- DJ JUNIPER, DAUB'S FROSTED ROSE
 - DR ROSE, DWARF PAVEMENT
 - PR ROSE, PURPLE PAVEMENT
 - SC CYPRESS, SIBERIAN
- PERENNIAL AND GRASS LEGEND
- BO BLUE OAT GRASS
 - FH HEUCHERA, "FROSTED VIOLE"
 - MC CONEFLOWER, MAGNUS
 - PB DAY'L'LY, "PRAIRIE BLUE EYES"
 - PD PRAIRIE DROPSIED
 - PM DAY'L'LY, "PARDON ME"
 - WC CATMINT, WALKER'S LOW



LANDSCAPE BED 3
 STATIONS: 12+63 to 12+69 LT



LANDSCAPE BED 4
 STATIONS: 12+63 to 12+69 LT



LANDSCAPE BED 5
 STATIONS: 12+63 to 12+69 LT

STATE OF ILLINOIS
 DEPARTMENT OF TRANSPORTATION

LANDSCAPE PLAN - 6TH STREET
 EAST LINCOLN HIGHWAY
 LIGHTING AND STREETSCAPE
 DEKALB, IL

F.A.P. RTE.	SECTION	COUNTY	TOTAL SHEETS	SHEET NO.
567	06-00173-00-LT	DEKALB	41	15

CONTRACT NO. 87337

SCALE: AS SHOWN SHEET NO. OF SHEETS STA 12+42 TO STA. 13+19

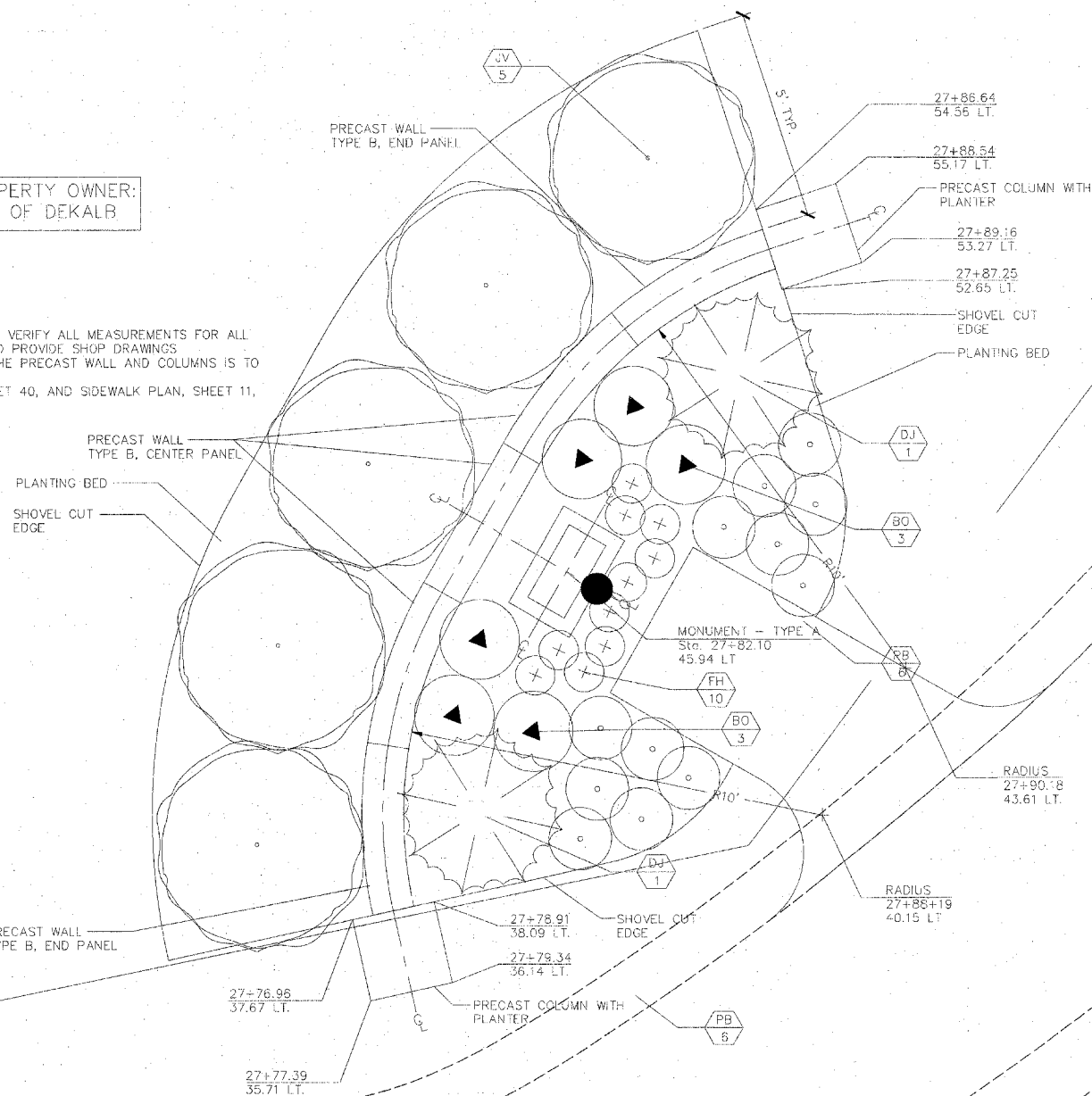
FAP 567 ILLINOIS ITEP 32025



PROPERTY OWNER:
CITY OF DEKALB

NOTES:

1. THE CONTRACTOR SHALL FIELD VERIFY ALL MEASUREMENTS FOR ALL PRECAST CONCRETE ITEMS AND PROVIDE SHOP DRAWINGS
2. MEASUREMENTS SHOWN FOR THE PRECAST WALL AND COLUMNS IS TO THE CONCRETE BASE.
3. SEE FOUNDATION DETAILS, SHEET 40, AND SIDEWALK PLAN, SHEET 11, FOR ADDITIONAL INFORMATION.




SHRUB LEGEND

- JV - VIBURNUM, JUDD
- DJ - JUNIPER, 'DAUB'S FROSTED'

PERENNIAL AND GRASSES LEGEND

- BO - BLUE OAT GRASS
- FH - HEUCHERA, 'FROSTED VIOLET'
- PB - DAYLILY, 'PRAIRIE BLUE EYES'
- PM - DAYLILY, 'PARDON ME'



LAYOUT SAA 04/09/08 11:55:00 AM
 DRAWN SAA 04/09/08 04:00:00 PM
 CHECKED CPS 04/10/08 10:52:00 AM
 E:\05\05\1501A\CAD\Record\Sheet\SAA\VP-Sp.dgn

FILE NAME =	USER NAME = SAA	DESIGNED - SAA	REVISED -
		DRAWN - SAA	REVISED -
PLOT SCALE = AS SHOWN	CHECKED - CPS	REVISIONS -	REVISIONS -
PLOT DATE = 04/14/2008, 01:48 PM	DATE - 04/10/08	REVISIONS -	REVISIONS -

**STATE OF ILLINOIS
DEPARTMENT OF TRANSPORTATION**

**EAST LINCOLN HIGHWAY
LIGHTING AND STREETSCAPE
DEKALB, IL**

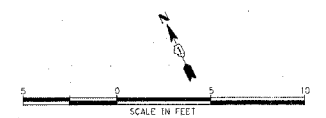
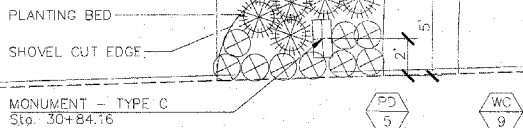
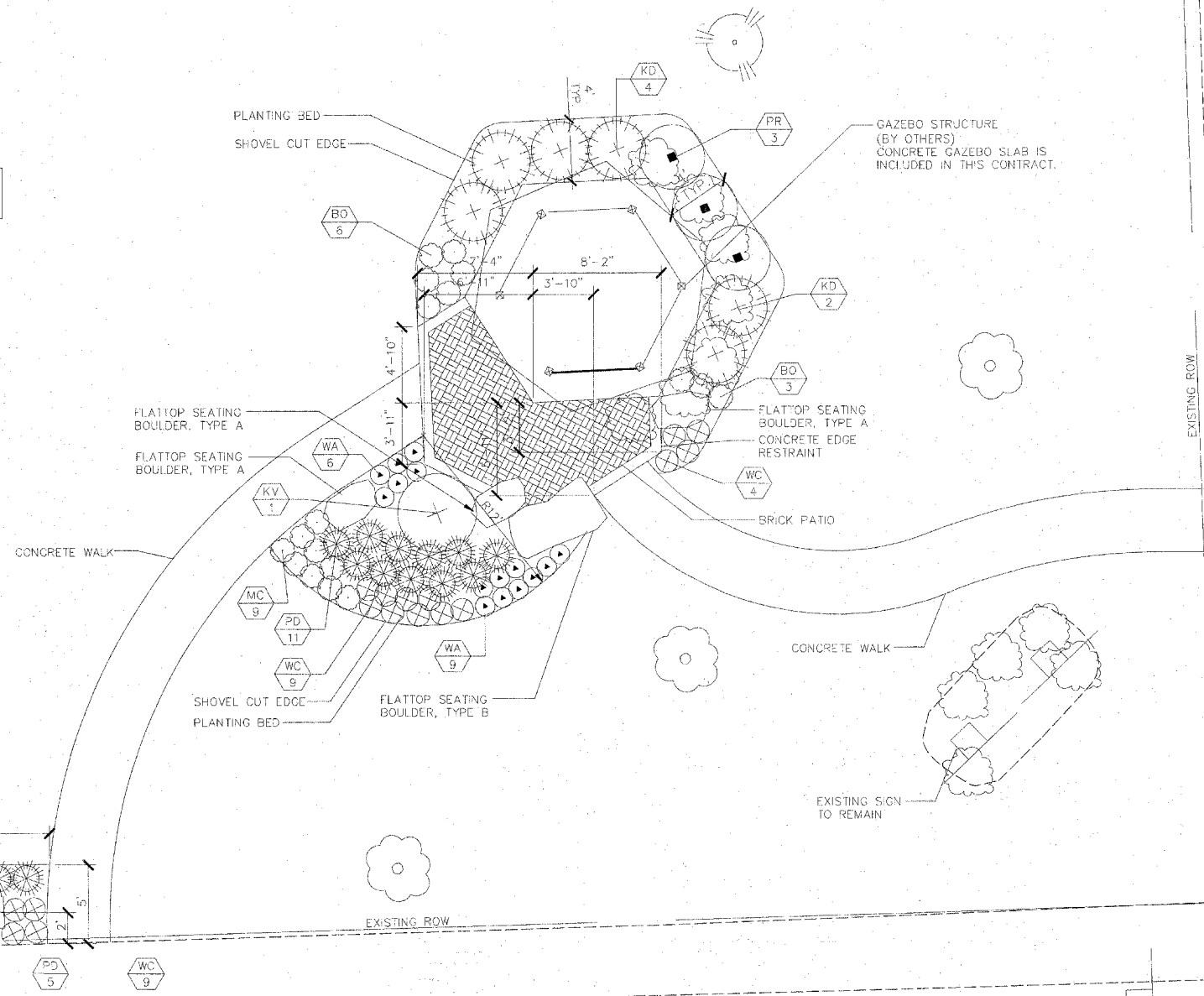
SCALE: AS SHOWN	SHEET NO. OF SHEETS	STA. 27+65 TO STA. 28+07	F.A.P. RITE. 567	SECTION 06-00173-00-LT	COUNTY DEKALB	TOTAL SHEETS 41	SHEET NO. 16
						CONTRACT NO. 87337	
						ILINOS.TEP 32025	



PROPERTY OWNER:
DEKALB PARK DISTRICT

- SHRUB LEGEND
- PR ROSE, 'PURPLE PAVEMENT'
 - KV VIBURNUM, KOREAN SPICE
 - KD DEUTZIA, KALMIA FLOWERED
- PERENNIAL AND GRASS LEGEND
- BO BLUE OAT GRASS
 - PD PRAIRIE DROPSEED
 - WA ATSTER, WOOD'S BLUE
 - MC CONEFLOWER, MAGNUS
 - WC CATMINT, WALKER'S LOW

NOTE:
SEE SIDEWALK & GRADING PLAN,
SHEET 12, & FOUNDATION PLAN,
SHEET 38, FOR ADDITIONAL INFORMATION.



LAYOUT SAA 04/09/08 Hussard/644
 DRAWN SAA 04/09/08 CAVANA/2006.04.36 PM
 REVIEWED CPS 10/10/08 10:05:05 AM 10/10/08 10:05:05 AM 10/10/08 10:05:05 AM 10/10/08 10:05:05 AM

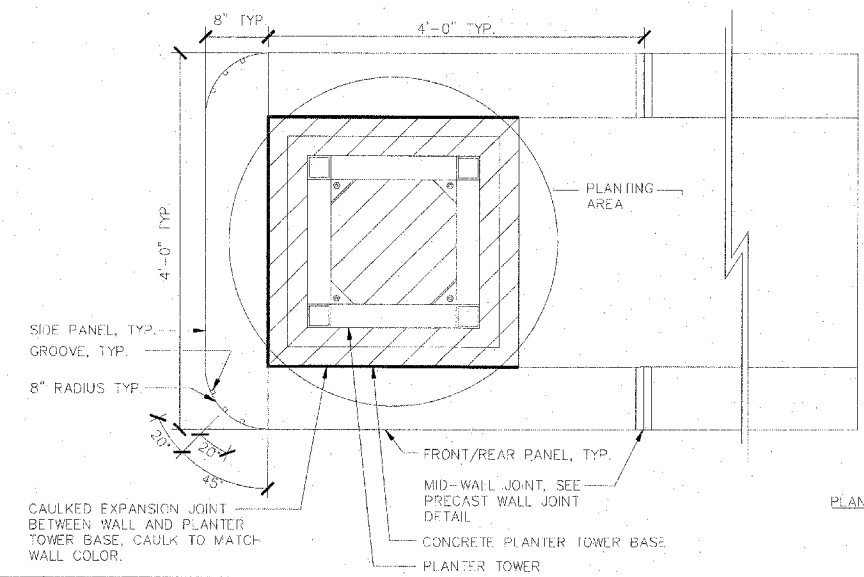
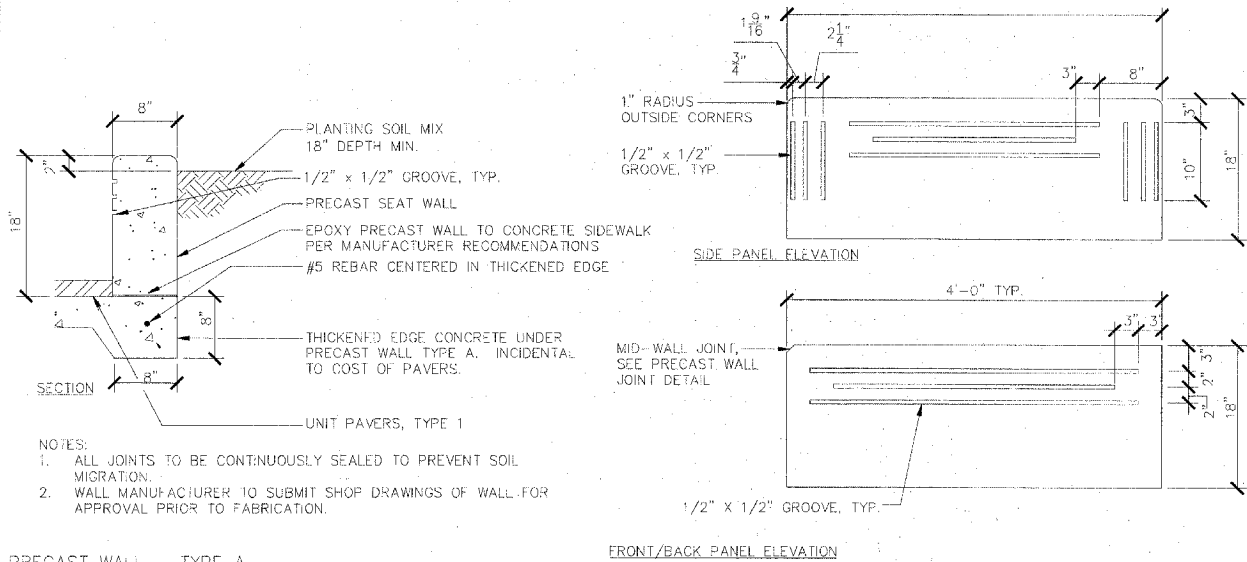
FILE NAME =	USER NAME = SAA	DESIGNED - SAA	REVISED -
I:\05\cbs\08\001A\CADD\Road\Sheet\SAA\SP-Sp.dwg		DRAWN - SAA	REVISED -
		CHECKED - CPS	REVISED -
PLOT SCALE = AS SHOWN		DATE - 04/10/08	REVISED -
PLOT DATE = 04/14/2008, 01:36 PM			

STATE OF ILLINOIS
DEPARTMENT OF TRANSPORTATION

EAST LINCOLN HIGHWAY
LIGHTING AND STREETScape
DEKALB, IL

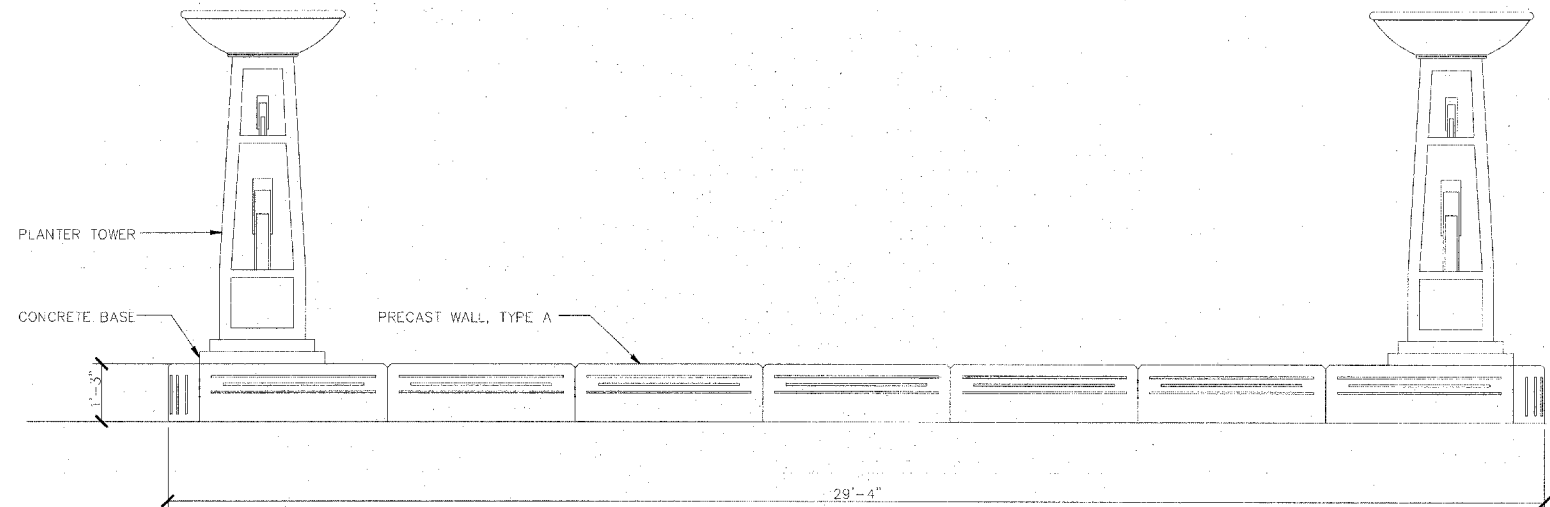
SCALE: AS SHOWN SHEET NO. OF SHEETS STA. 30+54 TO STA. 31+80

F.A.P. RTE.	SECTION	COUNTY	TOTAL SHEETS	SHEET NO.
567	06-00173-00-LT	DEKALB	41	17
CONTRACT NO. 87337				
FAP 567	ILLINOIS ITEP 32025			



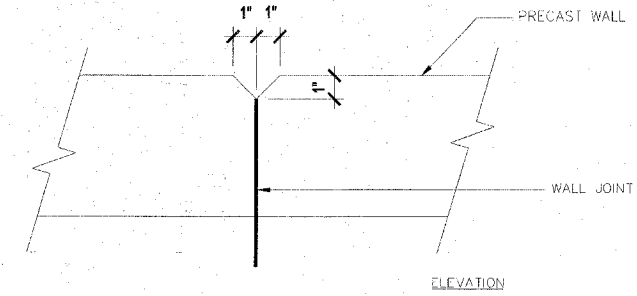
PRECAST WALL - TYPE A
STATIONS: 12+70.87 TO 13+00.21 RT

SCALE 1"=1'-0"



PRECAST WALL - TYPE A / PLANTER TOWER ELEVATION
STATIONS: 12+70.87 TO 13+00.21 RT

SCALE 1/2"=1'-0"



NOTE:
1. JOINT SHALL BE SPACED TO DISCOURAGE SKATEBOARD GRINDING ON EDGE OF WALL.
2. PROVIDE SHOP DRAWINGS TO SHOW PROPOSED JOINT LOCATIONS.

PRECAST WALL JOINT DETAIL
PRECAST WALL TYPE A AND C

NTS

LAYOUT: SAA 06/09/08 Huse0041
 DRAWN: SAA 06/09/08 04:42:08 01:25 PM
 REVIEWED: CPS 04/10/08 P:\05\000\051501A\CADD\Road\Sheet\SAA\VP-B.DGN

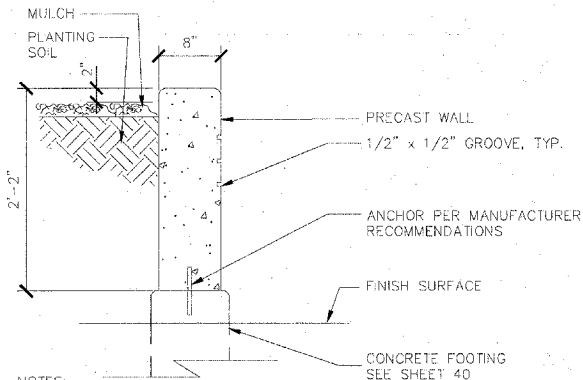
FILE NAME =	USER NAME = SAA	DESIGNED -- SAA	REVISED --
R:\05\000\051501A\CADD\Road\Sheet\SAA\VP-B.DGN		DRAWN -- SAA	REVISED --
PLOT SCALE = AS SHOWN	CHECKED -- CPS	REVIEWED --	REVISED --
PLOT DATE = 04/14/2008 01:25 PM	DATE -- 04/10/08	REVISCD --	

**STATE OF ILLINOIS
DEPARTMENT OF TRANSPORTATION**

**LANDSCAPING - PRECAST WALL DETAILS
EAST LINCOLN HIGHWAY
LIGHTING AND STREETScape
DEKALB, IL**

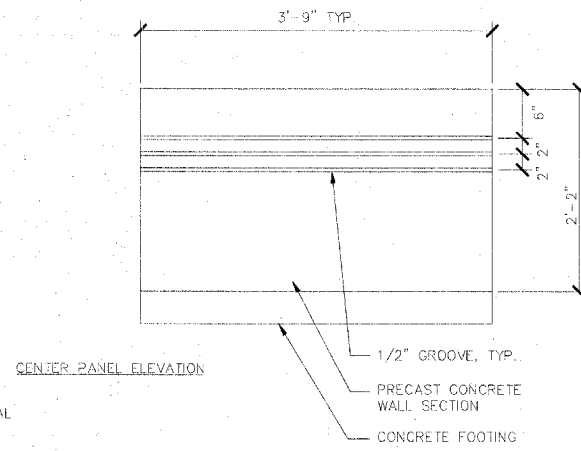
SCALE: AS SHOWN SHEET NO. OF SHEETS STA. TO STA.

F.A.P. RTE.	SECTION	COUNTY	TOTAL SHEETS	SHEET NO.
567	06-0073-00-LT	DEKALB	41	18
CONTRACT NO. 87337				
FAP 567	ILLINOIS IIEP 32025			

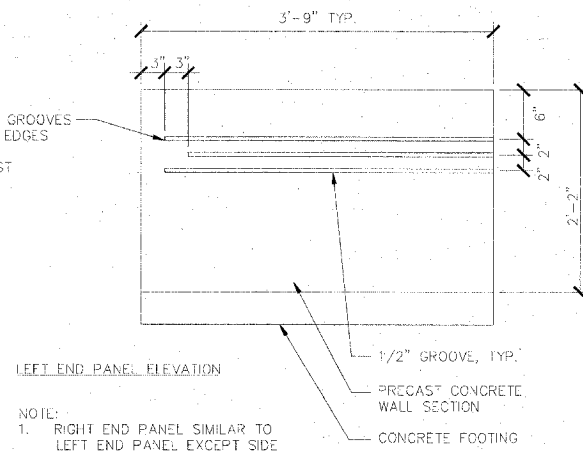


- NOTES:
1. ALL JOINTS TO BE CONTINUOUSLY SEALED TO PREVENT SOIL MIGRATION.
 2. WALL MANUFACTURER TO SUBMIT SHOP DRAWINGS OF WALL FOR APPROVAL PRIOR TO FABRICATION.
 3. VERIFY FIELD DIMENSION OF WALL FOOTING

PRECAST WALL - TYPE B
STATION: 27+77 TO 27+89

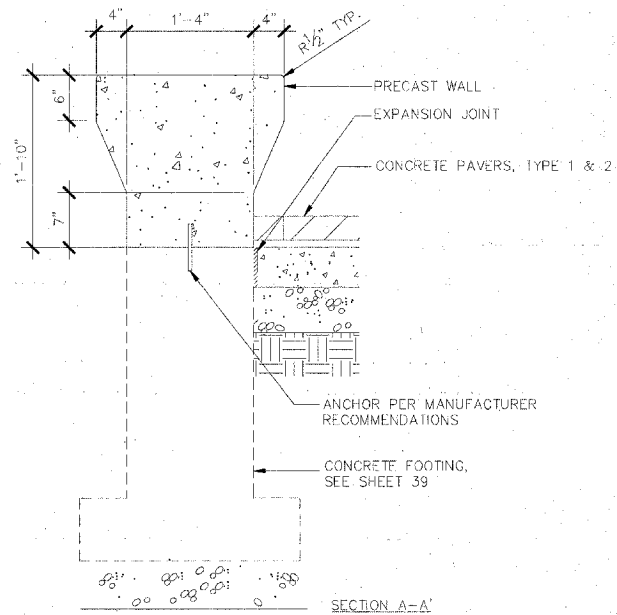


CENTER PANEL ELEVATION

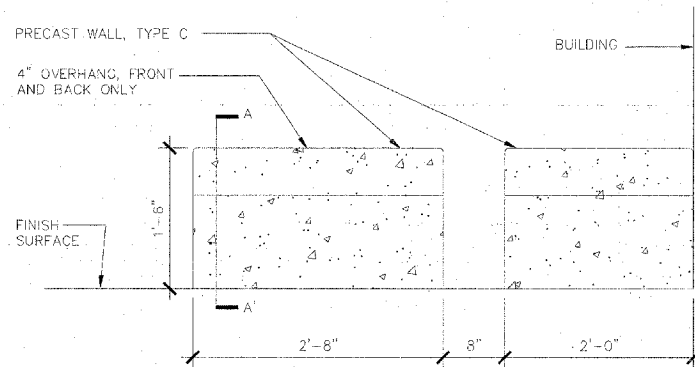


LEFT END PANEL ELEVATION

- NOTE:
1. RIGHT END PANEL SIMILAR TO LEFT END PANEL EXCEPT SIDE OF GROOVE TERMINATION

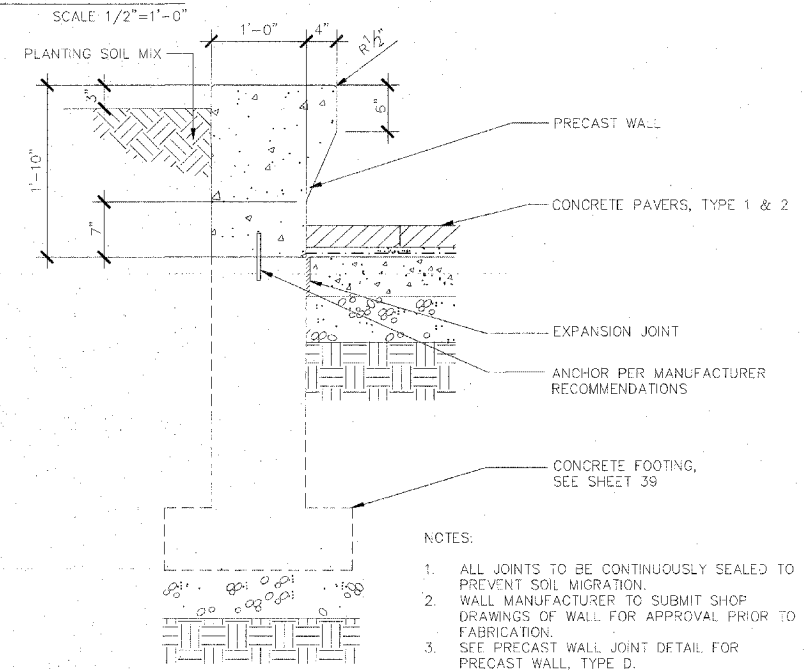


PRECAST WALL - TYPE C
STATIONS: 2+51 TO 2+56 RT.



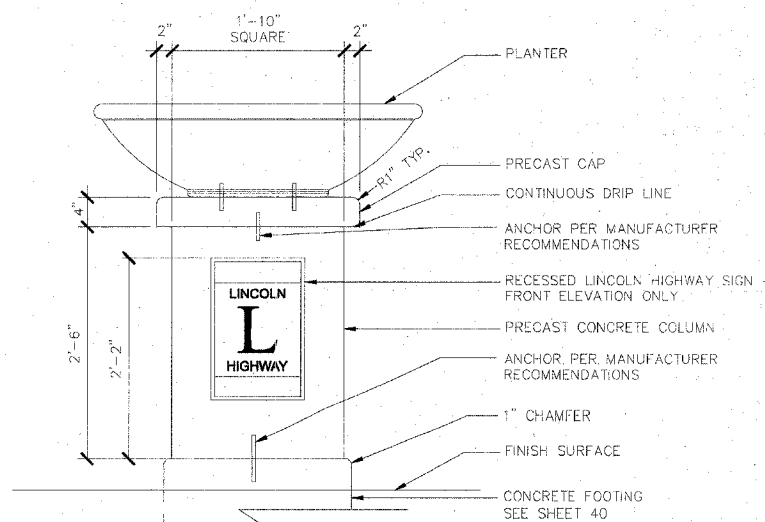
ELEVATION

- NOTES:
1. WALL MANUFACTURER TO SUBMIT SHOP DRAWINGS OF WALL FOR APPROVAL PRIOR TO FABRICATION.



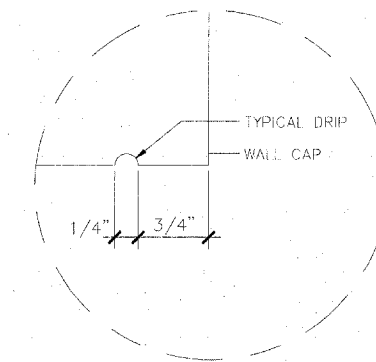
PRECAST WALL - TYPE D
STATIONS: APPROX. 2+40 TO 2+56 RT.

- NOTES:
1. ALL JOINTS TO BE CONTINUOUSLY SEALED TO PREVENT SOIL MIGRATION.
 2. WALL MANUFACTURER TO SUBMIT SHOP DRAWINGS OF WALL FOR APPROVAL PRIOR TO FABRICATION.
 3. SEE PRECAST WALL JOINT DETAIL FOR PRECAST WALL, TYPE D.



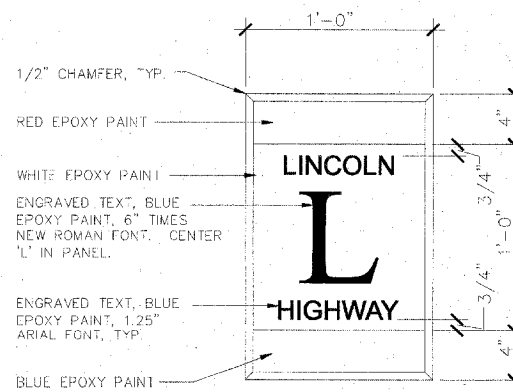
- NOTE:
1. WALL MANUFACTURER TO SUBMIT SHOP DRAWINGS OF WALL FOR APPROVAL PRIOR TO FABRICATION.
 2. ANCHOR PLANTER TO COLUMN PER MANUFACTURER'S RECOMMENDATION.

PRECAST COLUMN WITH PLANTER
STATION: 27+77 TO 27+89



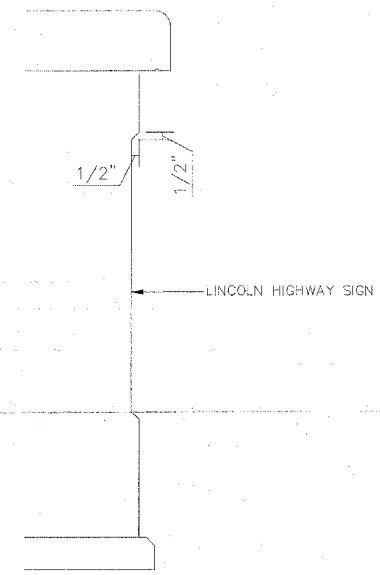
DRIP LINE DETAIL

NTS



LINCOLN HIGHWAY SIGN

SCALE 2"=1'-0"



RECESSED LINCOLN HIGHWAY SIGN SECTION

SCALE 2"=1'-0"

SCALE 1"=1'-0"

LAYOUT SAA 04/09/08 Huss/Delli
DRAWN SAA 04/09/08 04/09/08 04/09/08
REVIEWED CPS 04/10/08 04/10/08 04/10/08
I:\05jobs\041501A\CADD\Sheet\SAA\p - D.DW

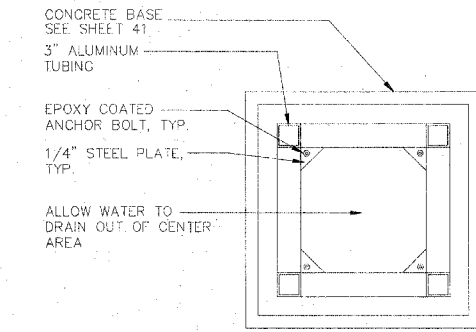
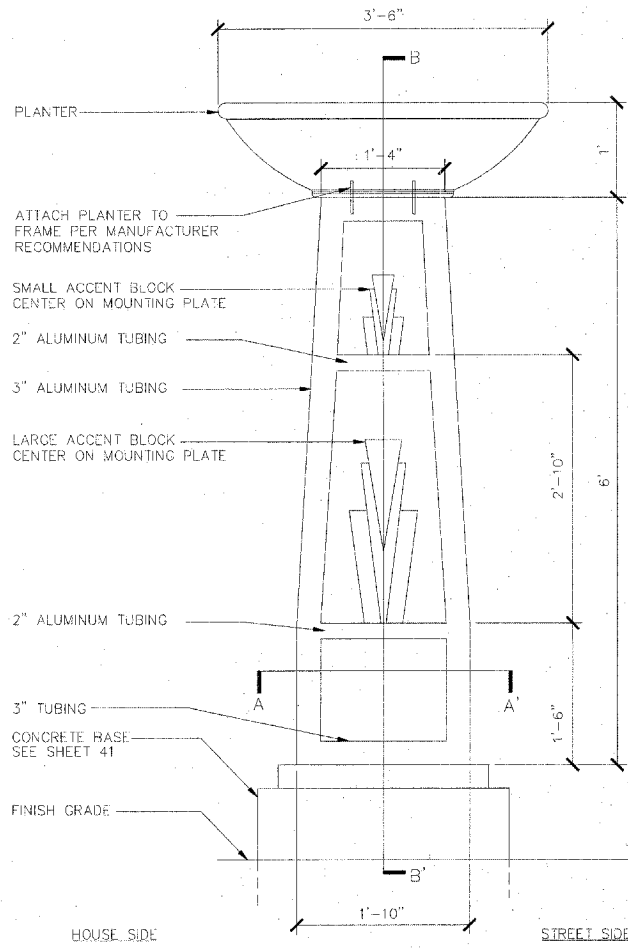
FILE NAME =	USER NAME = SAA	DESIGNED -- SAA	REVISED --
I:\05jobs\041501A\CADD\Sheet\SAA\p - D.DW	DRAWN -- SAA	DRAWN -- SAA	REVISED --
	PLOT SCALE = AS SHOWN	CHECKED -- CPS	REVISED --
	PLOT DATE = 04/14/2008, 01:24 PM	DATE -- 04/10/08	REVISED --

STATE OF ILLINOIS
DEPARTMENT OF TRANSPORTATION

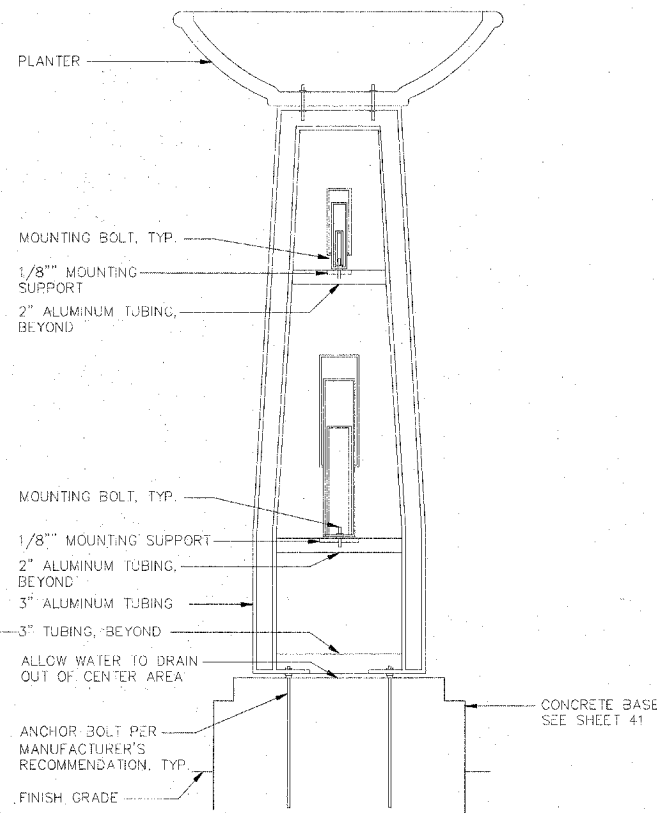
LANDSCAPING - PRECAST WALL & SIGN DETAILS
EAST LINCOLN HIGHWAY
LIGHTING AND STREETSCAPE
DEKALB, IL

SCALE: AS SHOWN SHEET NO. OF SHEETS STA. TO STA.

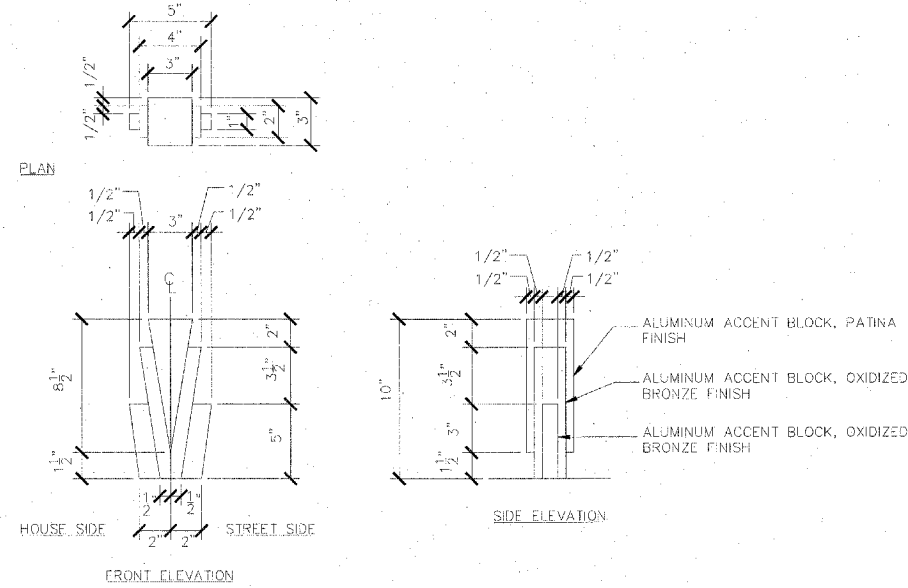
F.A.P. RTE.	SECTION	COUNTY	TOTAL SHEET NO.
567	06-00173-00-LT	DEKALB	41 19
CONTRACT NO. 87337			
FAP 567	ILLINOIS 32025		



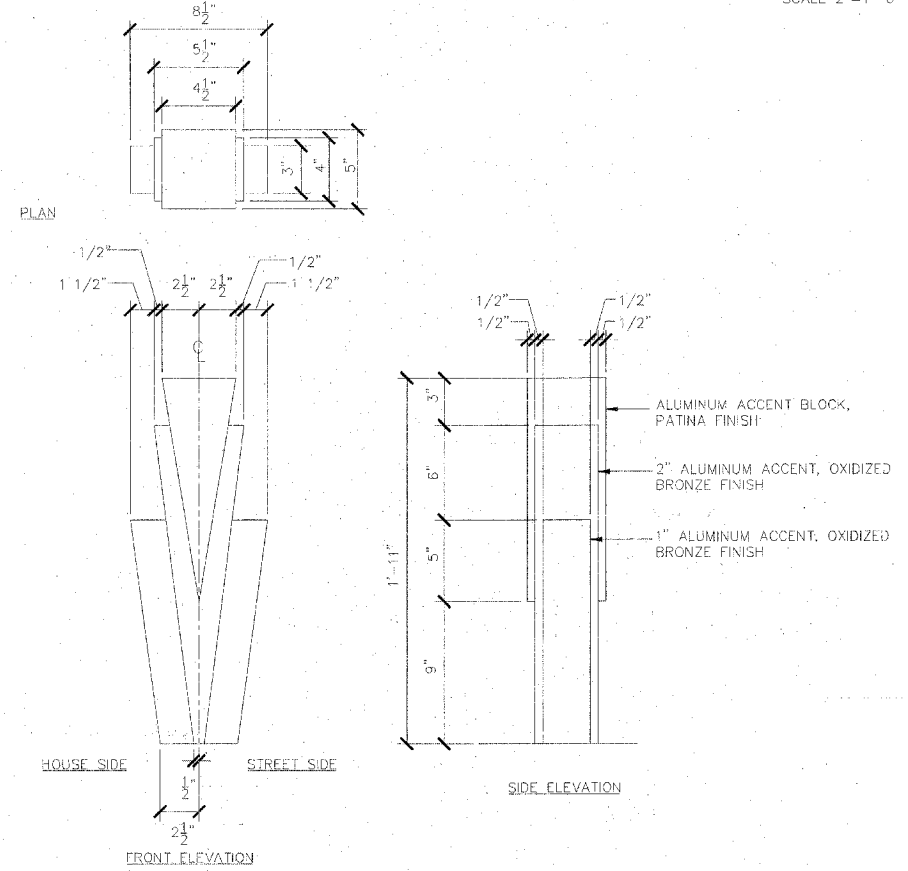
PLANTER TOWER - SECTION A-A' SCALE 1"=1'-0"




PLANTER TOWER - SECTION B-B' SCALE 1"=1'-0"



SMALL ACCENT BLOCK SCALE 2"=1'-0"



LARGE ACCENT BLOCK SCALE 2"=1'-0"



- NOTE:
1. TOWER MANUFACTURER TO SUBMIT SHOP DRAWINGS OF TOWER FOR APPROVAL PRIOR TO FABRICATION.
 2. THE INTENT OF THE DETAIL IS TO PROVIDE THE CONTRACTOR WITH THE DESIRED STYLE AND LOOK OF THE PLANTER TOWER. THE CONTRACTOR IS RESPONSIBLE FOR PROVIDING ENGINEERING OF TOWER TO SUPPORT LOADS.
 3. ALLOW WATER TO DRAIN OUT FROM CENTER OF METAL TOWER STRUCTURE.
 4. ALLOW FOR WATER DRAINING OUT OF THE BOTTOM OF THE PLANTER TO DRAIN OFF STRUCTURE.

PLANTER TOWER
STATIONS: 9+59 RT, 12+73 RT, 12+98 RT

SCALE 1"=1'-0"

SCALE 1"=1'-0"

SCALE 2"=1'-0"

NTS

SAA 10/13/08 Husco0011
 SAA 10/13/08 04/10/08 04/10/08
 CPS 10/13/08 10/13/08 10/13/08

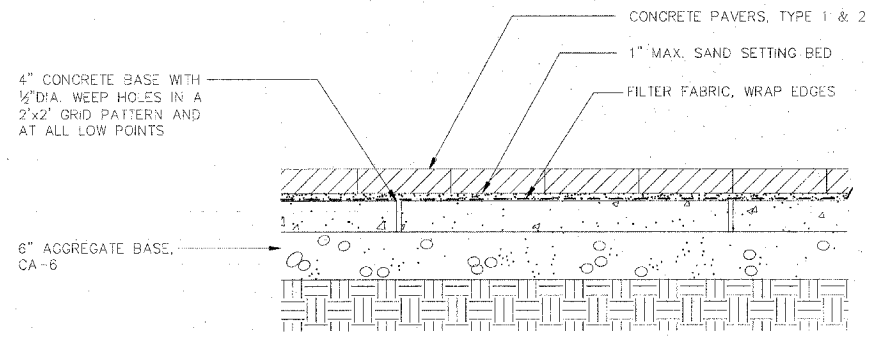
FILE NAME =	USER NAME = SAA	DESIGNED = SAA	REVISED =
E:\05\lba\061501A\CADD\Road\Sheet\SAA\1-P.DGN		DRAWN = SAA	REVISED =
PLOT SCALE = AS SHOWN	CHECKED = CPS	REVIEWED =	REVISED =
PLOT DATE = 04/14/2008, 01:22 PM	DATE = 04/10/08	REVIEWED =	REVISED =

STATE OF ILLINOIS
DEPARTMENT OF TRANSPORTATION

LANDSCAPING - PLANTER TOWER DETAILS
EAST LINCOLN HIGHWAY
LIGHTING AND STREETScape
DEKALB, IL

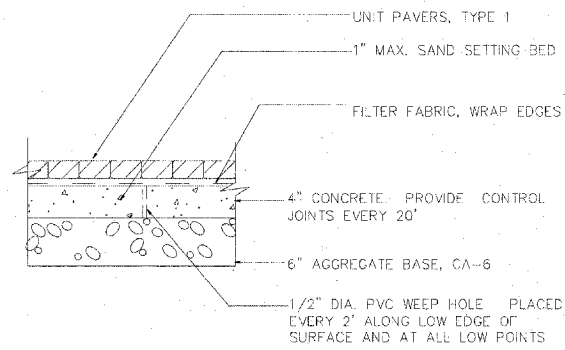
SCALE: AS SHOWN SHEET NO. OF SHEETS STA. TO STA.

F.A.P. RT.	SECTION	COUNTY	TOTAL SHEETS	SHEET NO.
567	06-00173-00-LT	DEKALB	41	20
CONTRACT NO. 87337				
FAP 567	ILLINOIS I-EP 32025			



CONCRETE PAVERS - TYPE 1 & 2
STATION: 2+40 TO 2+56

SCALE 1" = 1'-0"



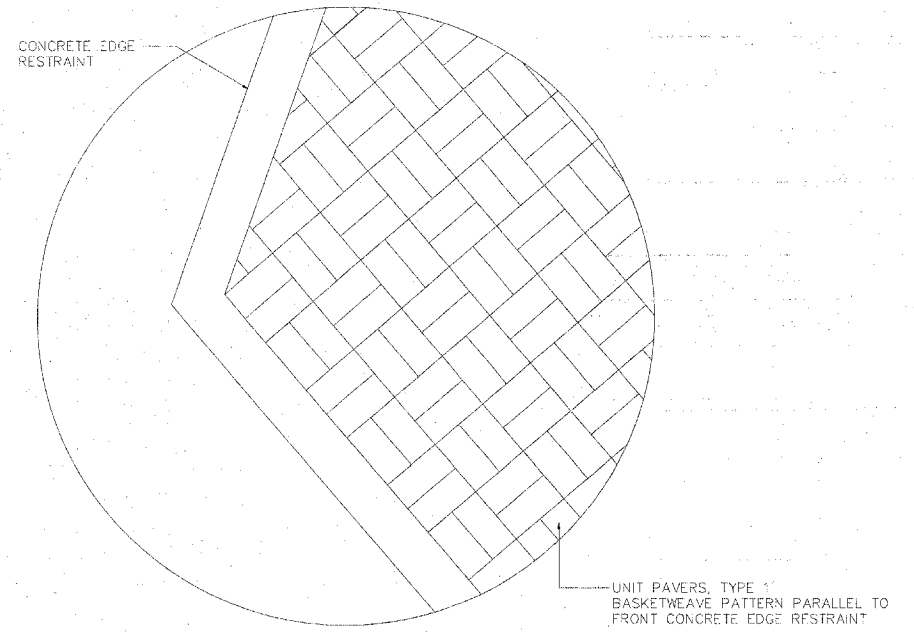
NOTES:

1. PLACE 1/2" WEEP HOLE IN CONCRETE IN 2'x2' GRID PATTERN.
2. SEE BUMP-OUT DETAIL FOR TYPICAL PAVER PATTERN.
3. SEE PAVER PATTERN AT WAYSIDE INFORMATION GAZEBO PLAZA.
4. CONCRETE BASE EXTENDS UNDER PRECAST WALL - TYPE A. SEE PRECAST WALL - TYPE A DETAIL. THICKENED CONCRETE EDGE INCIDENTAL TO UNIT PAVER COST.

UNIT PAVERS - TYPE 1

STATION: 9+24 TO 9+73, 12+59 TO 13+12, 13+3 TO 13+19, 31+12 TO 31+26

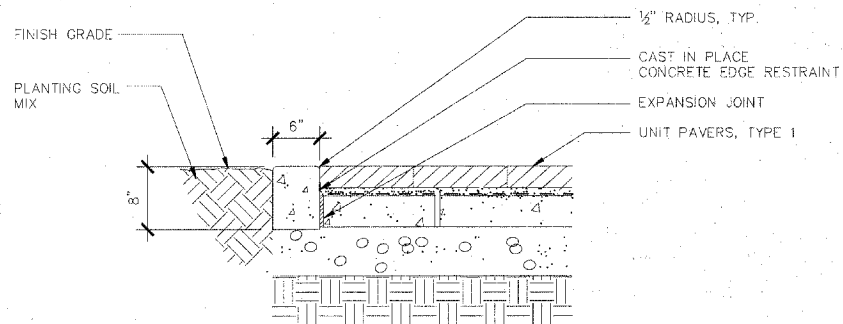
SCALE 1" = 1'-0"



PAVER PATTERN AT WAYSIDE INFORMATION GAZEBO PLAZA

STATION: 31+12 TO 31+26

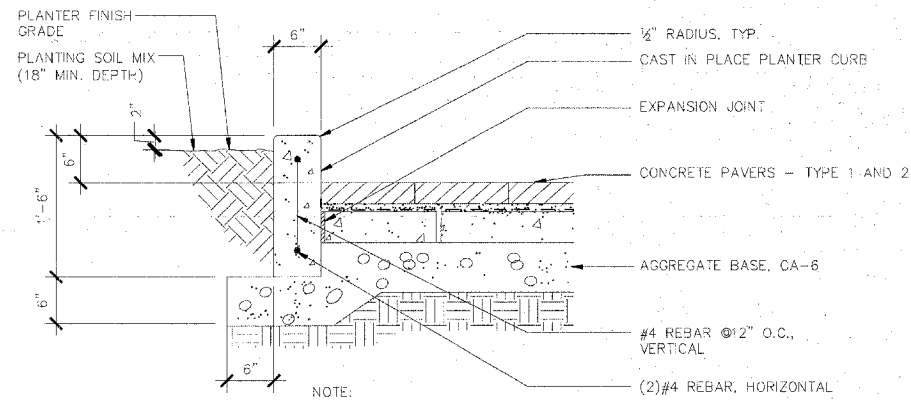
NTS



CONCRETE EDGE RESTRAINT

STATION: 31+12 TO 31+26, 13+08 TO 13+19, 9+44 TO 9+57

SCALE 1" = 1'-0"

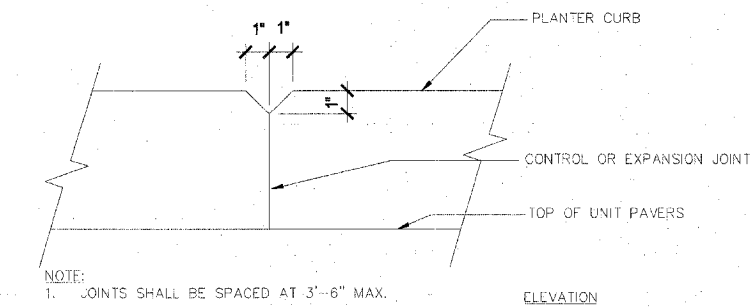


PLANTER CURB

STATION: 2+40 TO 2+56

SCALE 1" = 1'-0"

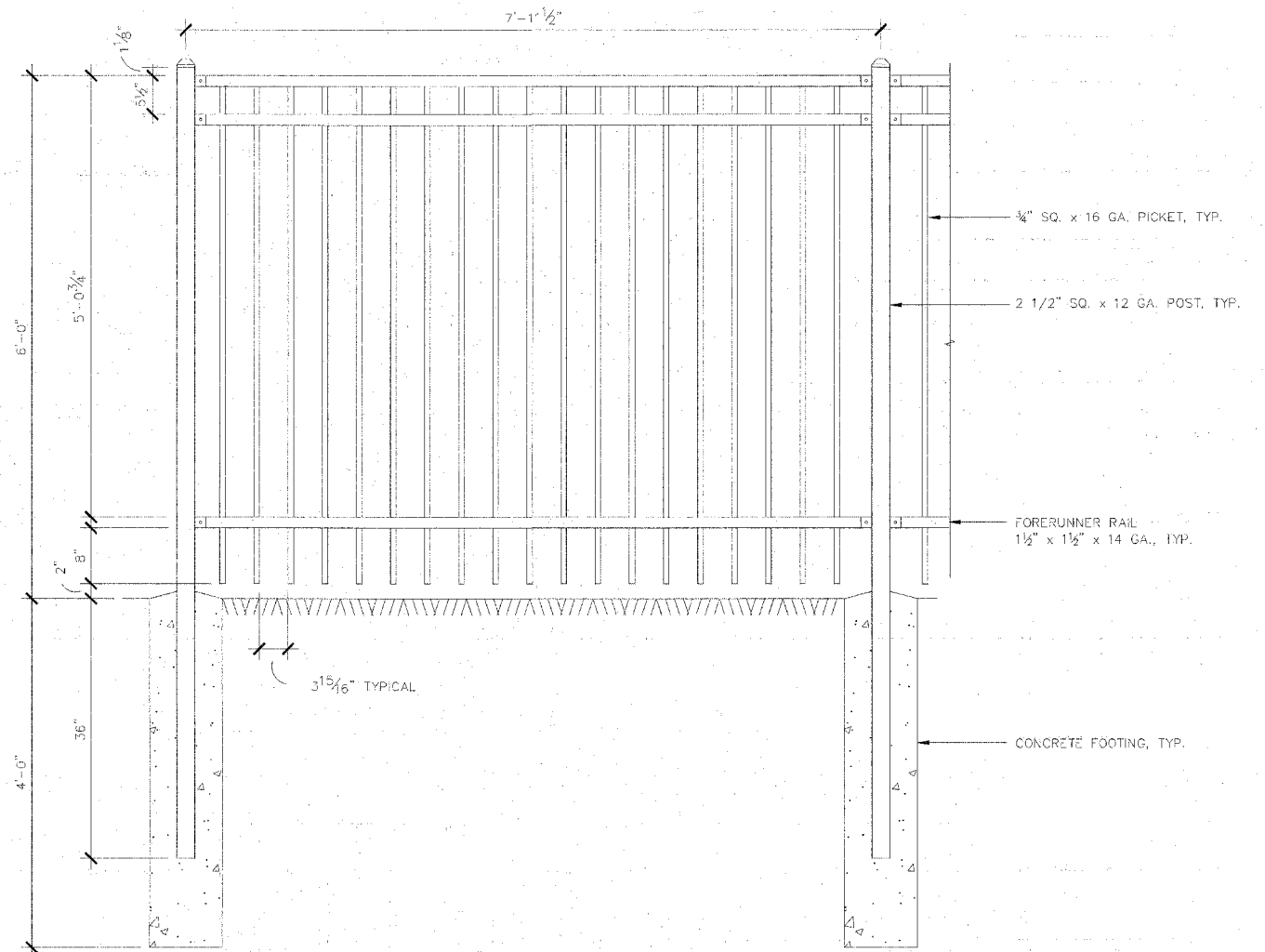
NOTE: 1. SEE PLANTER CURB JOINT DETAIL



PLANTER CURB JOINT DETAIL

STATION: 2+40 TO 2+56

NTS



ORNAMENTAL FENCE

STATION: APPROX. 2+40 TO 2+56 RT

SCALE 1" = 1'-0"

LAYOUT: SAA 10/05/08 Huss/C041
 DRAWN: SAA 10/05/08 Huss/C041
 REVIEWED: CPS 10/05/08 Huss/C041
 FILE NAME: R:\05\08a\08r1501A\CADD\Road\Sheet\SAA\VP-9.DWG

FILE NAME =	USER NAME = SAA	DESIGNED - SAA	REVISED -
R:\05\08a\08r1501A\CADD\Road\Sheet\SAA\VP-9.DWG		DRAWN - SAA	REVISED -
PLOT SCALE = AS SHOWN		CHECKED - CPS	REVISED -
PLOT DATE = 04/14/2008, 05:29 PM		DATE = 04/10/08	REVISED -

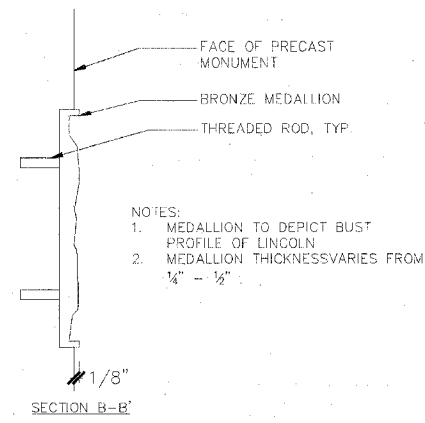
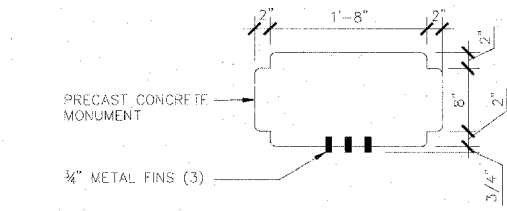
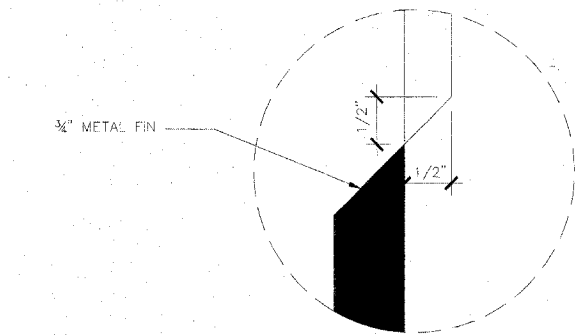
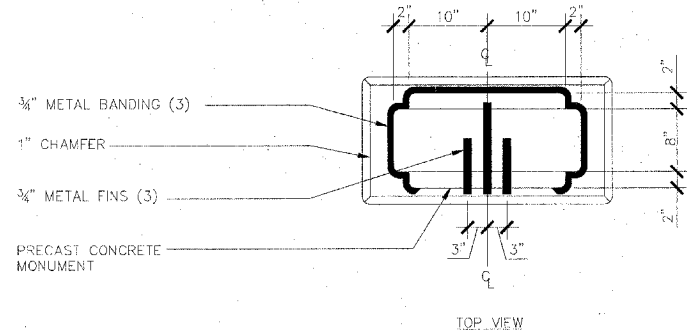
STATE OF ILLINOIS
DEPARTMENT OF TRANSPORTATION

LANDSCAPING - PAVERS & FENCE DETAILS
EAST LINCOLN HIGHWAY
LIGHTING AND STREETSCAPE
DEKALB, IL

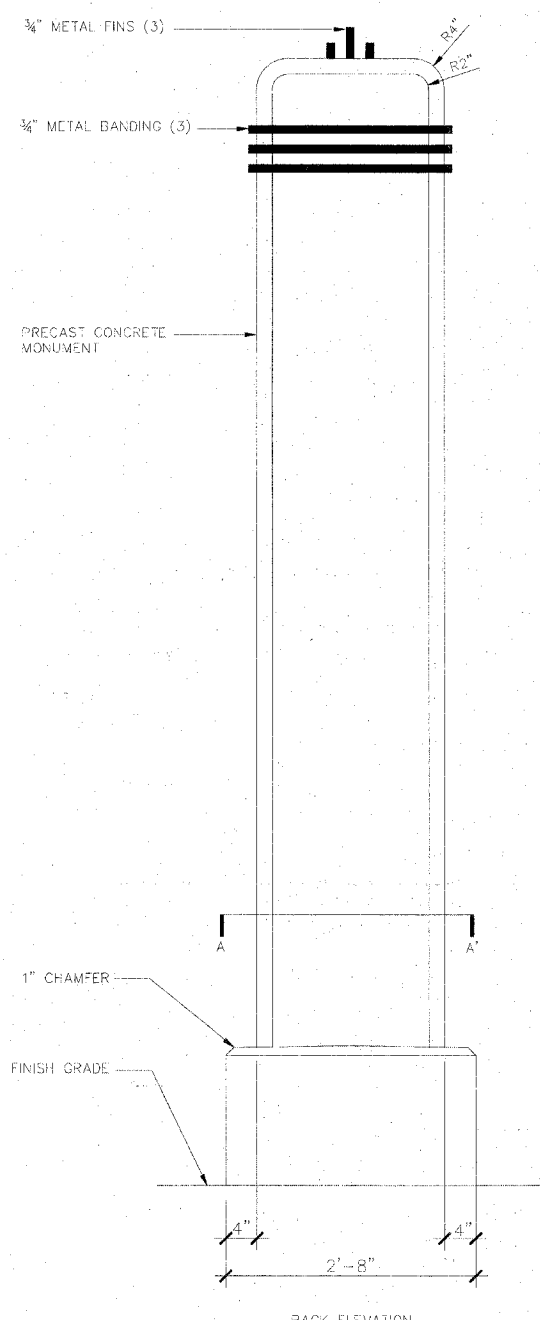
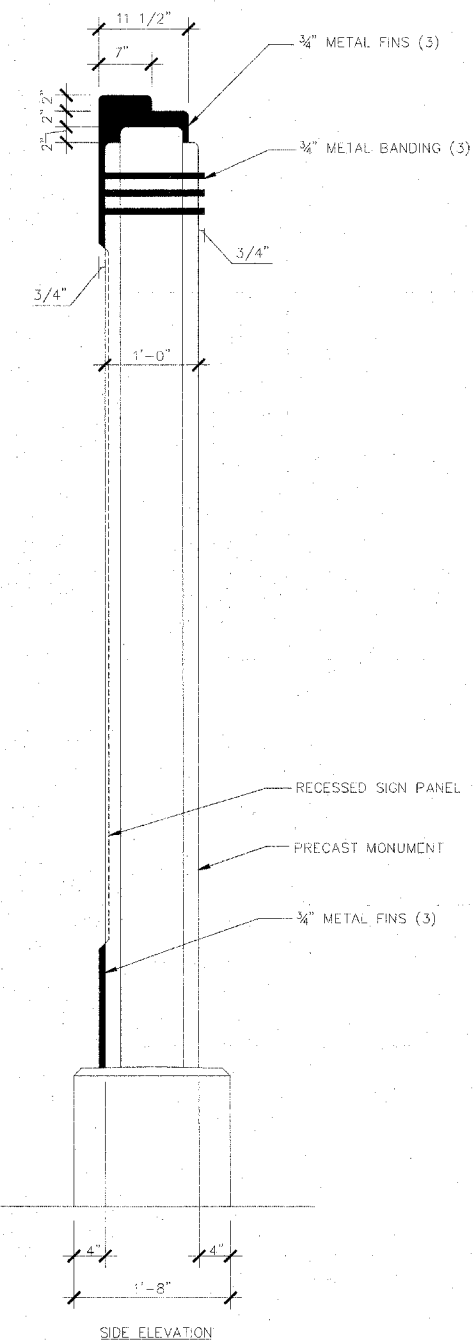
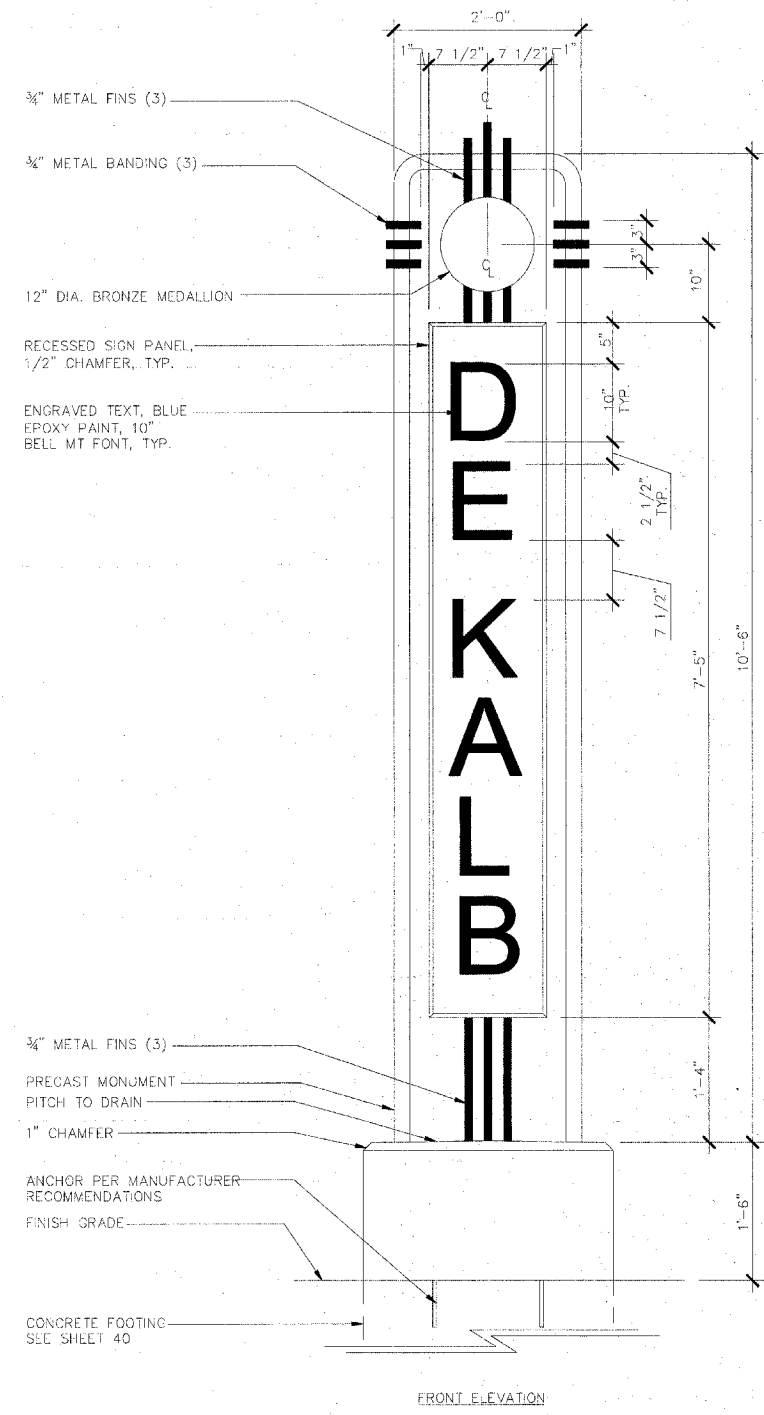
F.A.P. RTE.	SECTION	COUNTY	TOTAL SHEETS	SHEET NO.
567	06-00173-00-LT	DEKALB	41	21
CONTRACT NO. 87337				

SCALE: AS SHOWN SHEET NO. OF SHEETS STA. TO STA.

FAP 567 ILLINOIS IEP 32025



12" DIAMETER BRONZE MEDALLION ENLARGEMENT
SCALE 3"=1'-0"



NOTE:
1. MONUMENT MANUFACTURER TO SUBMIT SHOP DRAWINGS OF TOWER FOR APPROVAL PRIOR TO FABRICATION.

SCALE 1"=1'-0"

MONUMENT - TYPE A
STATION: 27+82 LT

LAYOUT: SAA 04/09/08 HUSS/0241
 DRAWN: SAA 04/09/08 OVA/0008 01:54 PM
 REVIEWED: CPS 04/10/08 JOC/008 GSF/ED/ACAD/PROG/SLIP/SAA/VP-D.DGV

FILE NAME =	USER NAME = SAA	DESIGNED - SAA	REVISED -
E:\05\008\251501A\CADD\Roads\Sheet\SAA\VP-D.DGV		DRAWN - SAA	REVISED -
	PLOT SCALE = AS SHOWN	CHECKED - CPS	REVISED -
	PLOT DATE = 04/14/2008 01:34 PM	DATE - 04/10/08	REVISED -

STATE OF ILLINOIS
DEPARTMENT OF TRANSPORTATION

LANDSCAPE DETAILS - MONUMENT TYPE A
EAST LINCOLN HIGHWAY
LIGHTING AND STREETSCAPE
DEKALB, IL

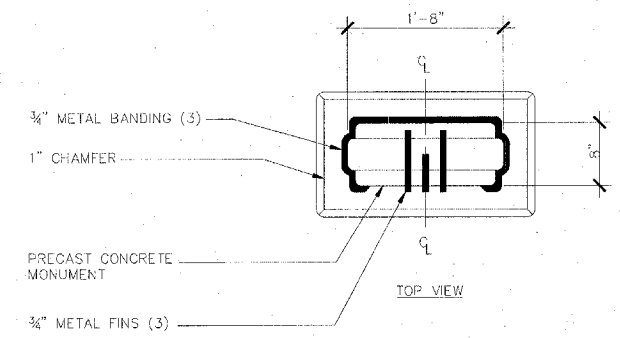
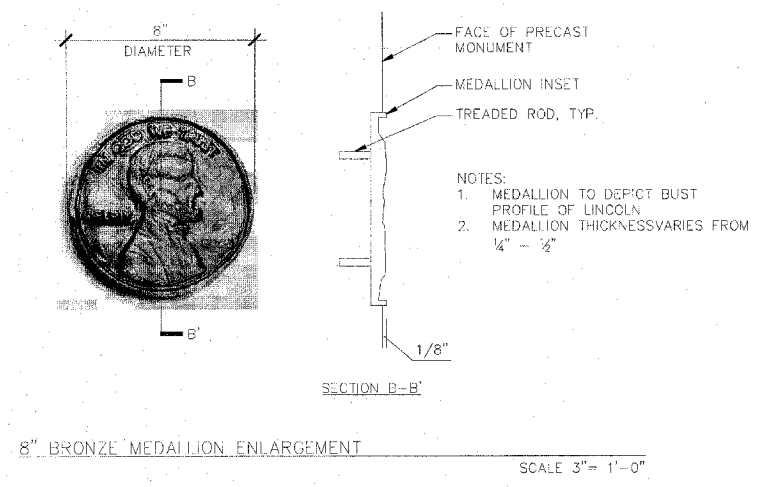
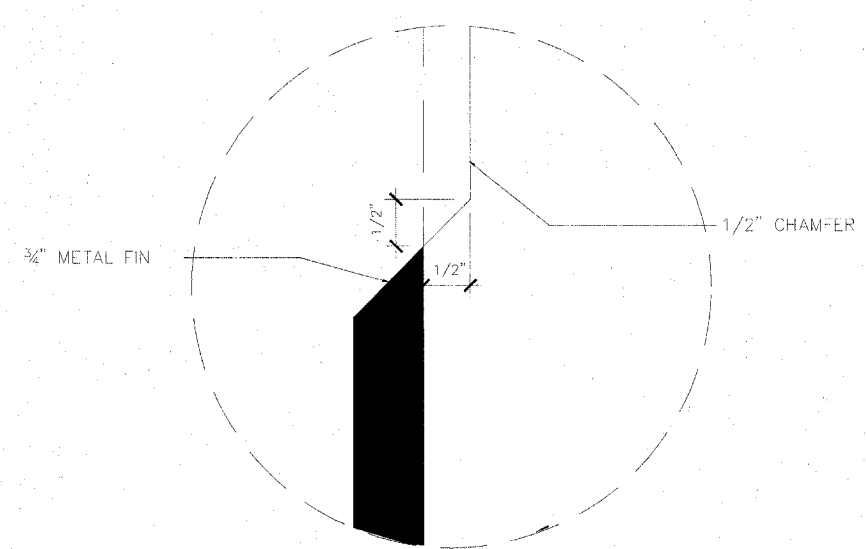
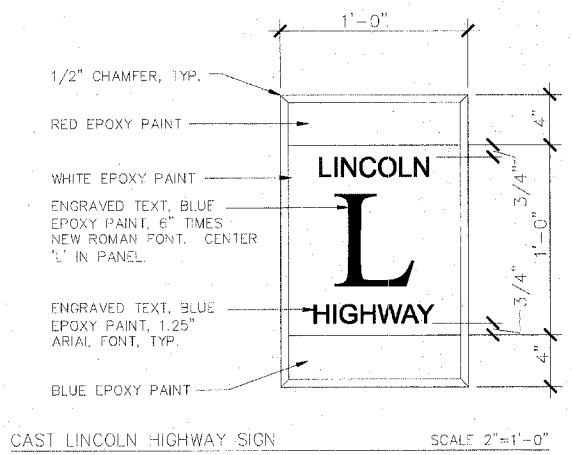
SCALE: AS SHOWN SHEET NO. OF SHEETS STA. TO STA.

F.A.P. RTE.	SECTION	COUNTY	TOTAL SHEETS	SHEET NO.
567	06-00173-00 LT	DEKALB	41	22
CONTRACT NO. 87337				

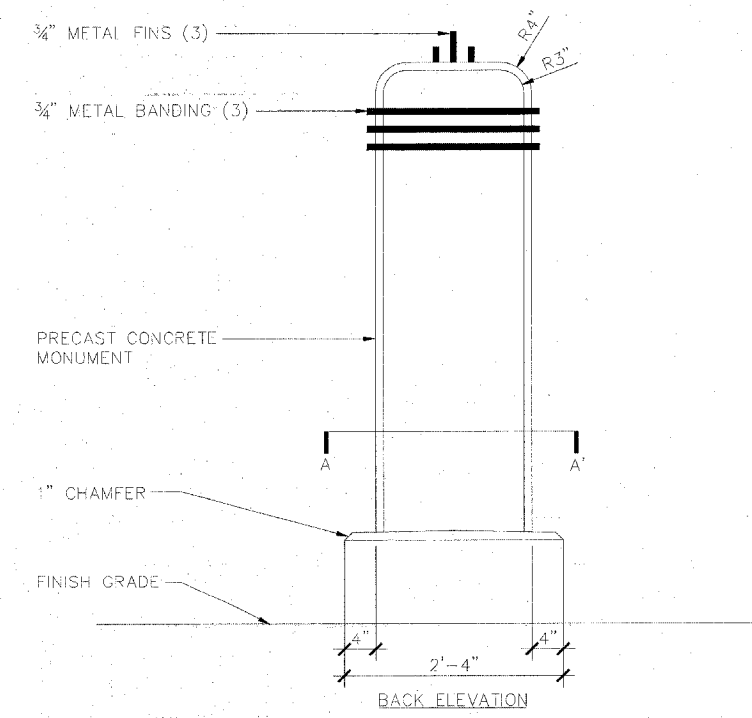
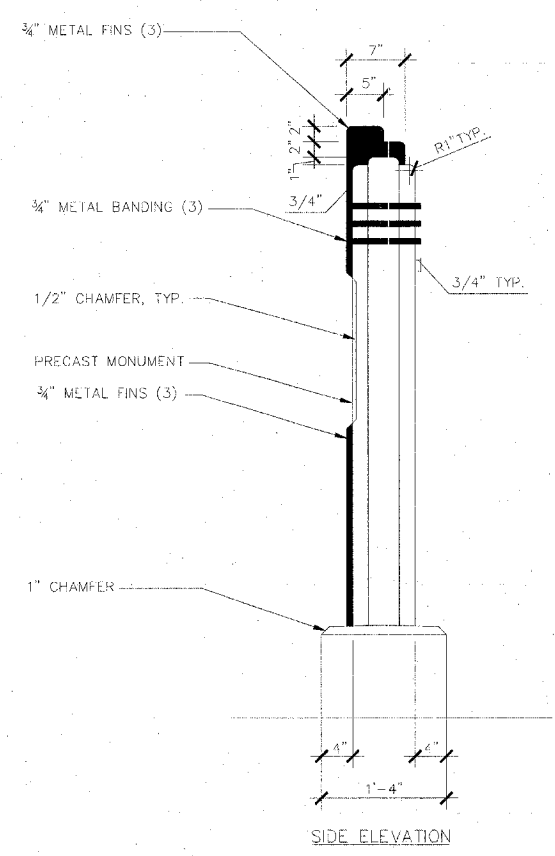
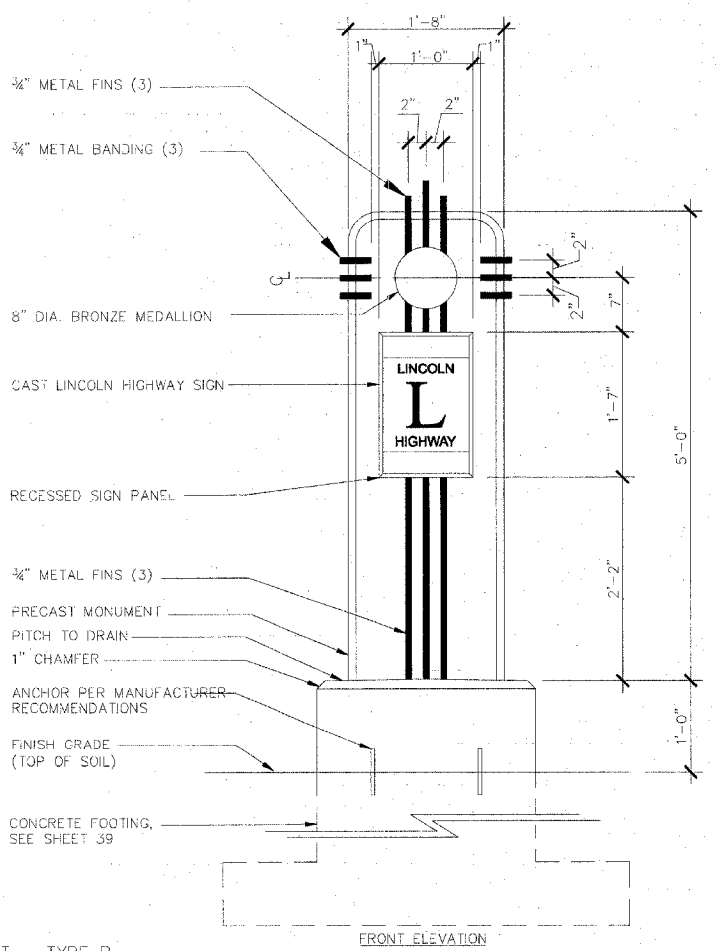
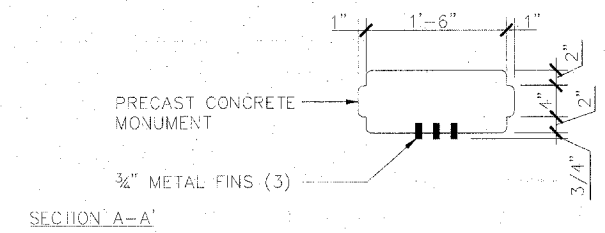
ILLINOIS ITP 32925



LAYOUT SAA 04/09/08 4:55:02 PM
 DRAWN SAA 04/09/08 04:50:02 PM
 REVIEWED OPS 04/10/08 10:50:02 AM



RECESSED SIGN PANEL SECTION NTS



NOTE:
 1. MONUMENT MANUFACTURER TO SUBMIT SHOP DRAWINGS OF TOWER FOR APPROVAL PRIOR TO FABRICATION.

MONUMENT - TYPE B
 (SINGLE SIDED) STATION: 2+42 RT.

FILE NAME =	USER NAME = SAA	DESIGNED - SAA	REVISED -
I:\05\jobs\1501A\CAD\Draw\SHEET\SAA\VP-D.DGN		DRAWN - SAA	REVISED -
PLOT SCALE = AS SHOWN		CHECKED - OPS	REVISED -
PLOT DATE = 04/14/2008, 01:26 PM		DATE - 04/10/08	REVISED -

STATE OF ILLINOIS
 DEPARTMENT OF TRANSPORTATION

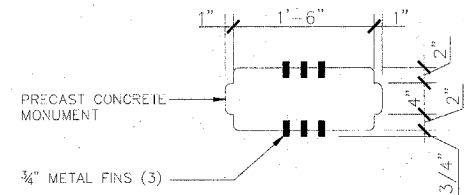
LANDSCAPE DETAILS - MONUMENT TYPE B
 EAST LINCOLN HIGHWAY
 LIGHTING AND STREETSCAPE
 DEKALB, IL

F.A.P. RTE. 567	SECTION 06-00173-00-LT	COUNTY DEKALB	TOTAL SHEETS 41	SHEET NO. 23
CONTRACT NO. 87337			ILLINOIS I/TEP 32025	

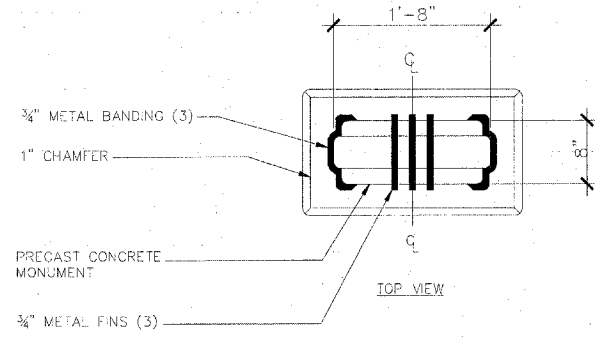
SCALE: AS SHOWN SHEET NO. 00 SHEETS STA TO STA



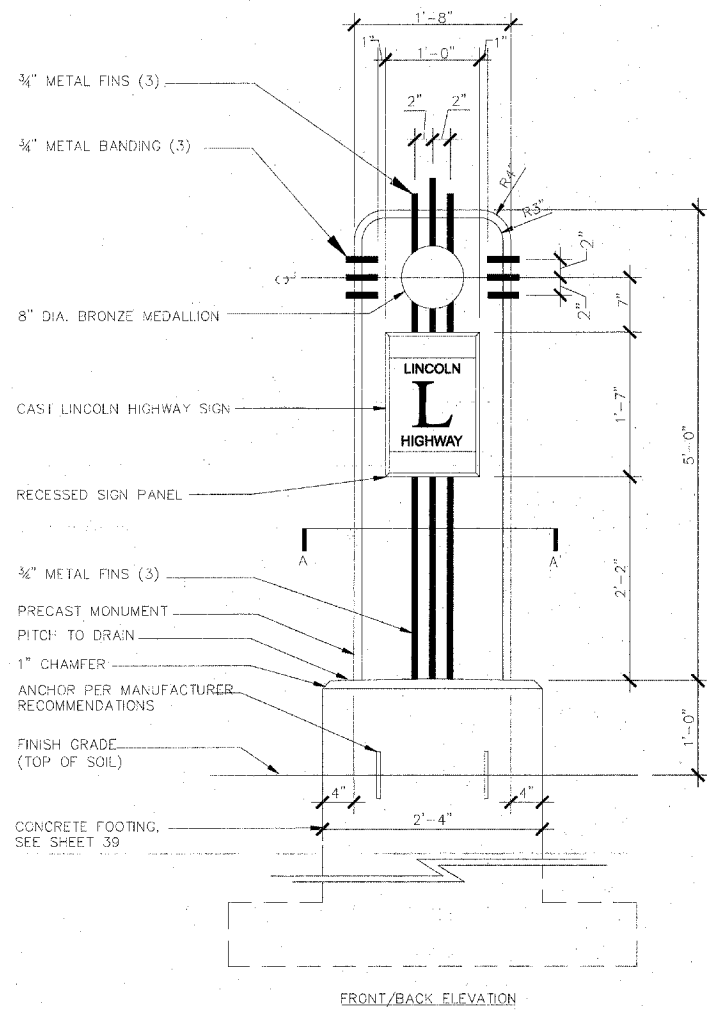
SAA 04/09/08 H:\SSA\0411
 SAA 04/09/08 C:\A\A\2008_04\33 PM
 CPS 04/10/08 I:\05\Jobs\051501\ACAD\Road\Sheet\SAA\VP-D.DGN



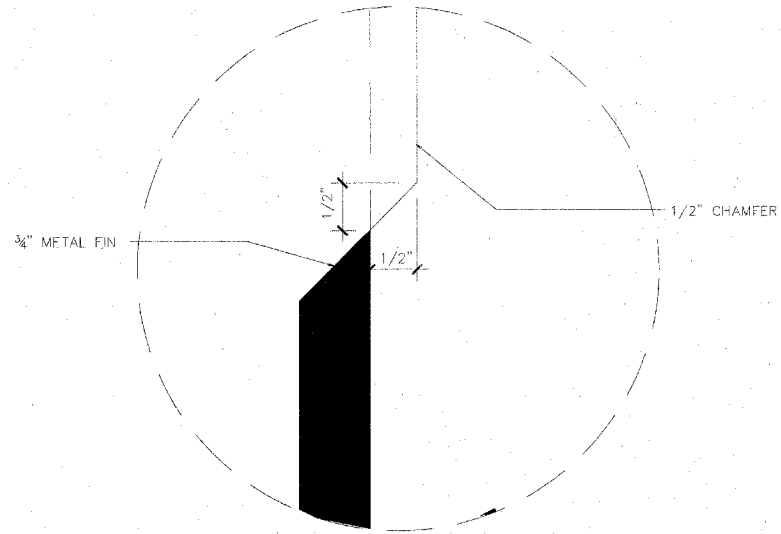
SECTION A-A'



TOP VIEW

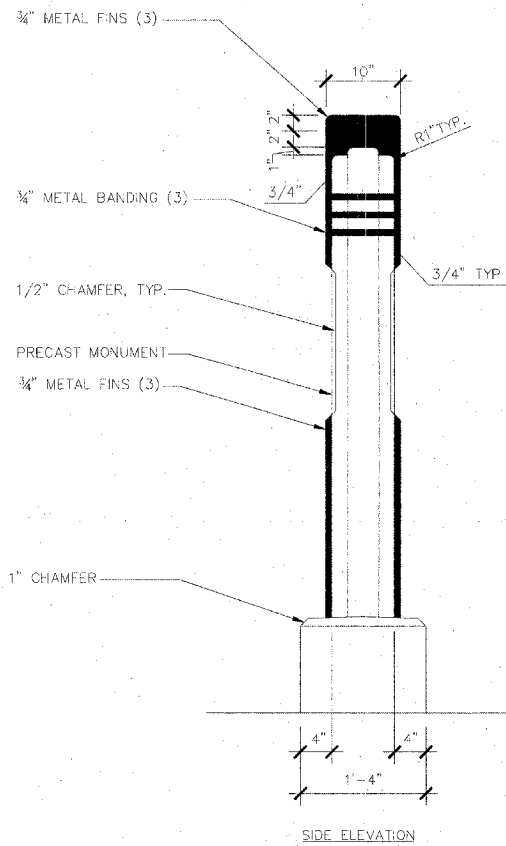


FRONT/BACK ELEVATION



RECESSED SIGN PANEL SECTION

NTS



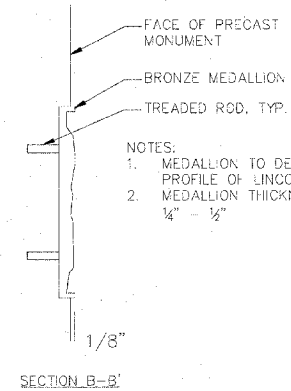
SIDE ELEVATION

NOTE:
1. MONUMENT MANUFACTURER TO SUBMIT SHOP DRAWINGS OF TOWER FOR APPROVAL PRIOR TO FABRICATION.



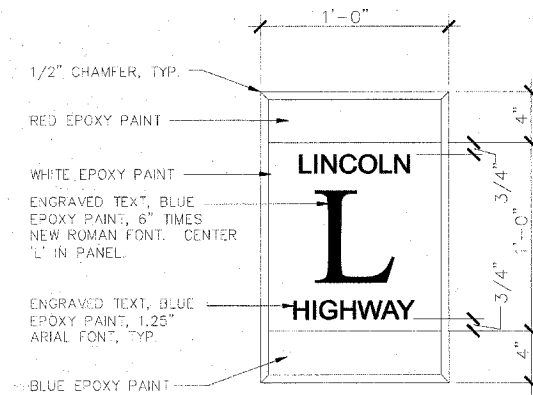
8" BRONZE MEDALLION ENLARGEMENT

SCALE 3" = 1'-0"



SECTION B-B'

NOTES:
1. MEDALLION TO DEPICT BUST PROFILE OF LINCOLN.
2. MEDALLION THICKNESS VARIES FROM 1/4" - 1/2"



CAST LINCOLN HIGHWAY SIGN

SCALE 2" = 1'-0"

MONUMENT - TYPE C
(DOUBLE SIDED) STATION: 30+84 LT

SCALE 1" = 1'-0"

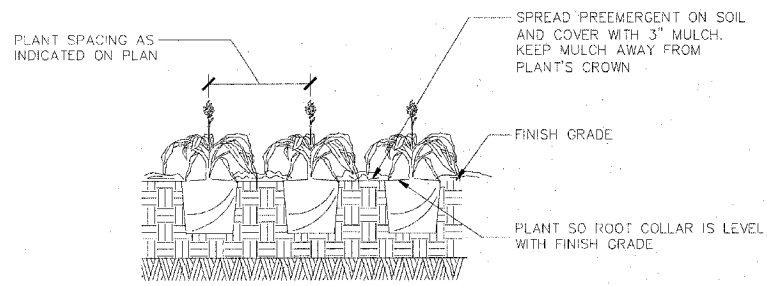
FILE NAME =	USER NAME = SAA	DESIGNED = SAA	REVISED =
H:\05\Jobs\051501\ACAD\Road\Sheet\SAA\VP-D.DGN		DRAWN = SAA	REVISED =
	PLOT SCALE = AS SHOWN	CHECKED = CPS	REVISED =
	PLOT DATE = 04/14/2008, 01:33 PM	DATE = 04/10/08	REVISED =

STATE OF ILLINOIS
DEPARTMENT OF TRANSPORTATION

LANDSCAPE DETAILS - MONUMENT TYPE C
EAST LINCOLN HIGHWAY
LIGHTING AND STREETSCAPE
DEKALB, IL

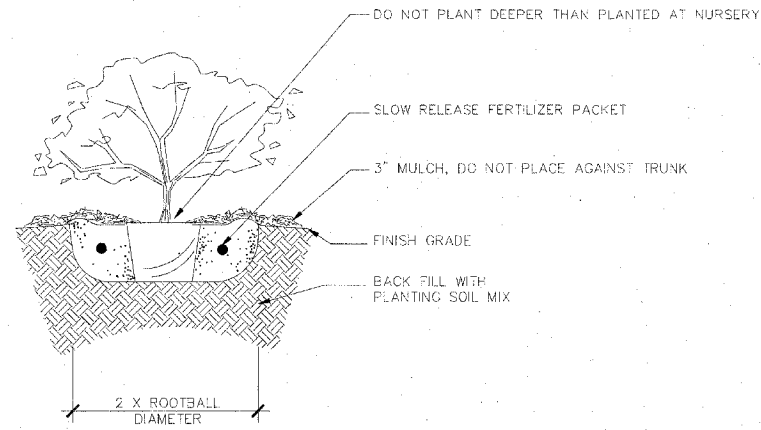
SCALE: AS SHOWN SHEET NO. OF SHEETS STA. TO STA.

F.A.P. RTE.	SECTION	COUNTY	TOTAL SHEETS	SHEET NO.
567	06-00173-00-LT	DEKALB	41	24
CONTRACT NO. 87337				
FAP 567	ILLINOIS IEP 32025			



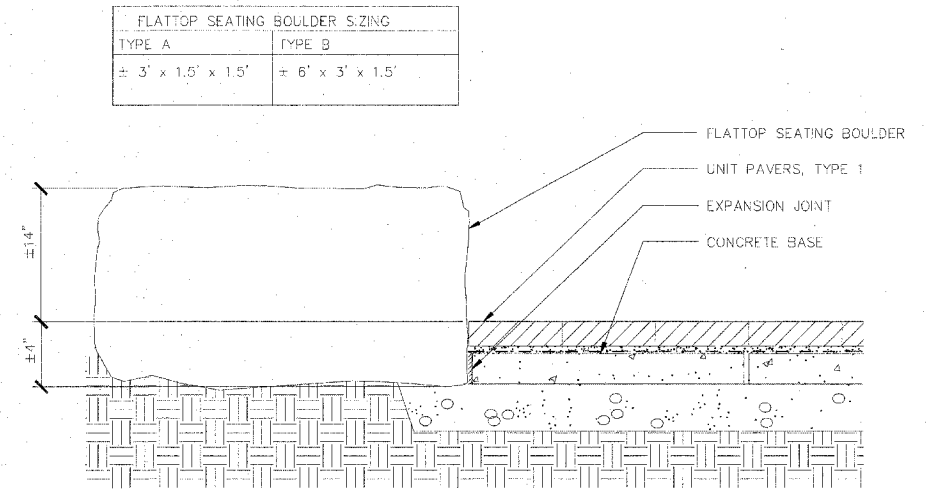
GROUNDCOVER AND PERENNIAL PLANTING DETAIL

SCALE: NTS



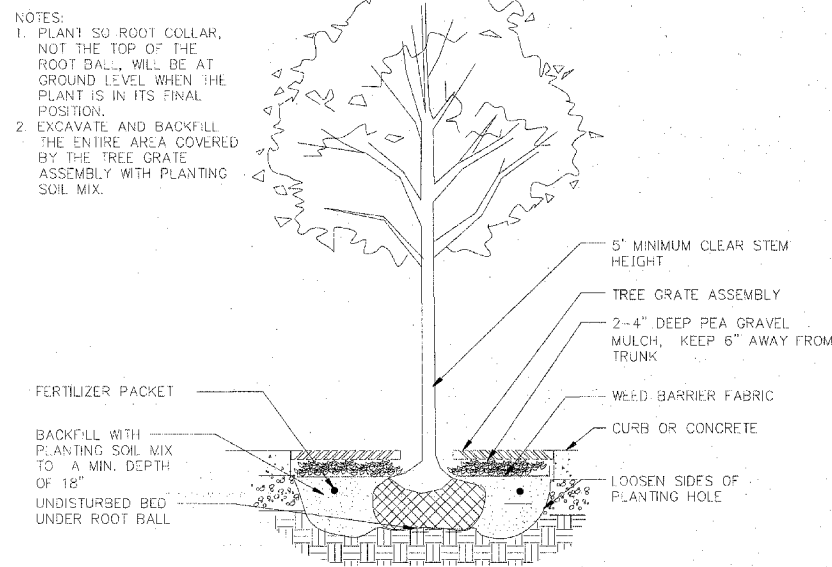
CONTAINER SHRUB PLANTING DETAIL

SCALE NTS



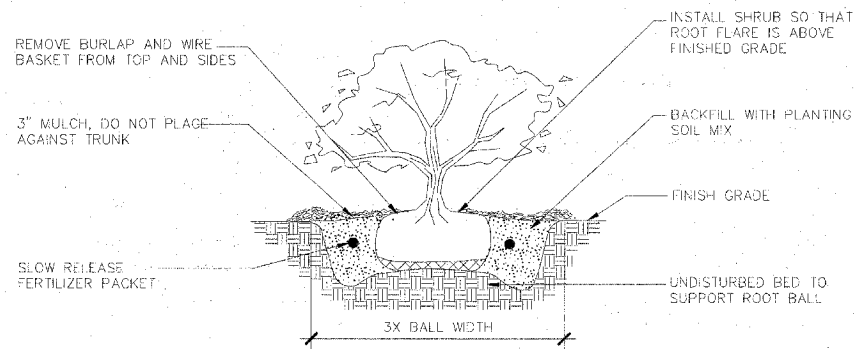
FLATTOP SEATING BOULDER

SCALE NTS



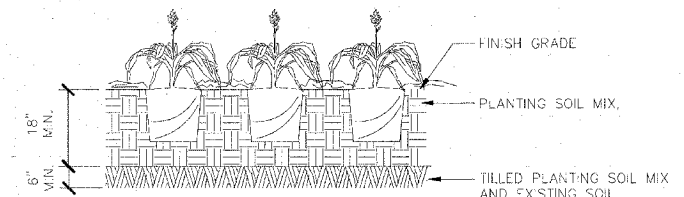
TREE GRATE ASSEMBLY PLANTING DETAIL

SCALE: NTS



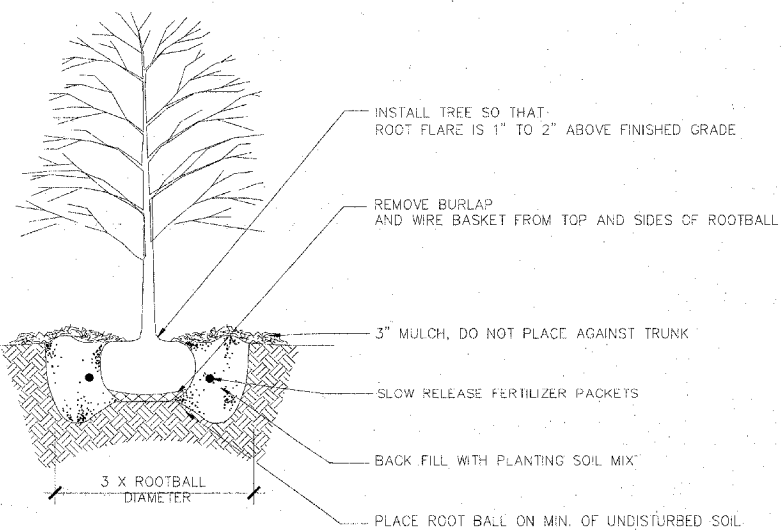
B&B SHRUB PLANTING DETAIL

SCALE NTS



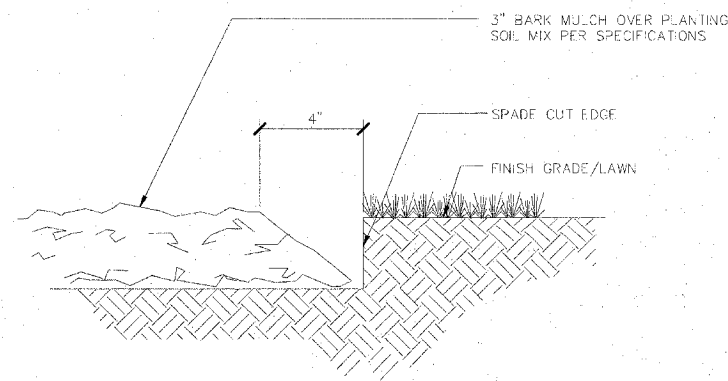
PLANTING BED DETAIL

SCALE: NTS



B&B TREE PLANTING DETAILS

SCALE NTS



SHOVEL CUT EDGE DETAIL (INCIDENTAL TO PLANTING BED)
STATION: 12+67 TO 12+72

SCALE NTS

FILE NAME =	USER NAME = SAA	DESIGNED -- SAA	REVISED --
E:\05\lbrn\051501A\CA00\Road\Sheet\SAA\VF-D.DGN		DRAWN -- SAA	REVISED --
	PLOT SCALE = AS SHOWN	CHECKED -- CPS	REVISED --
	PLOT DATE = 04/14/2008, 01:28 PM	DATE -- 04/10/08	REVISED --

STATE OF ILLINOIS
DEPARTMENT OF TRANSPORTATION

LANDSCAPE PLANTING DETAILS
EAST LINCOLN HIGHWAY
LIGHTING AND STREETScape
DEKALB, IL

F.A.P. R.T.E.	SECTION	COUNTY	TOTAL SHEETS	SHEET NO.
567	06-00173-00-LT	DEKALB	41	25
CONTRACT NO. 87337				

SCALE: AS SHOWN SHEET NO. OF SHEETS STA. TO STA.

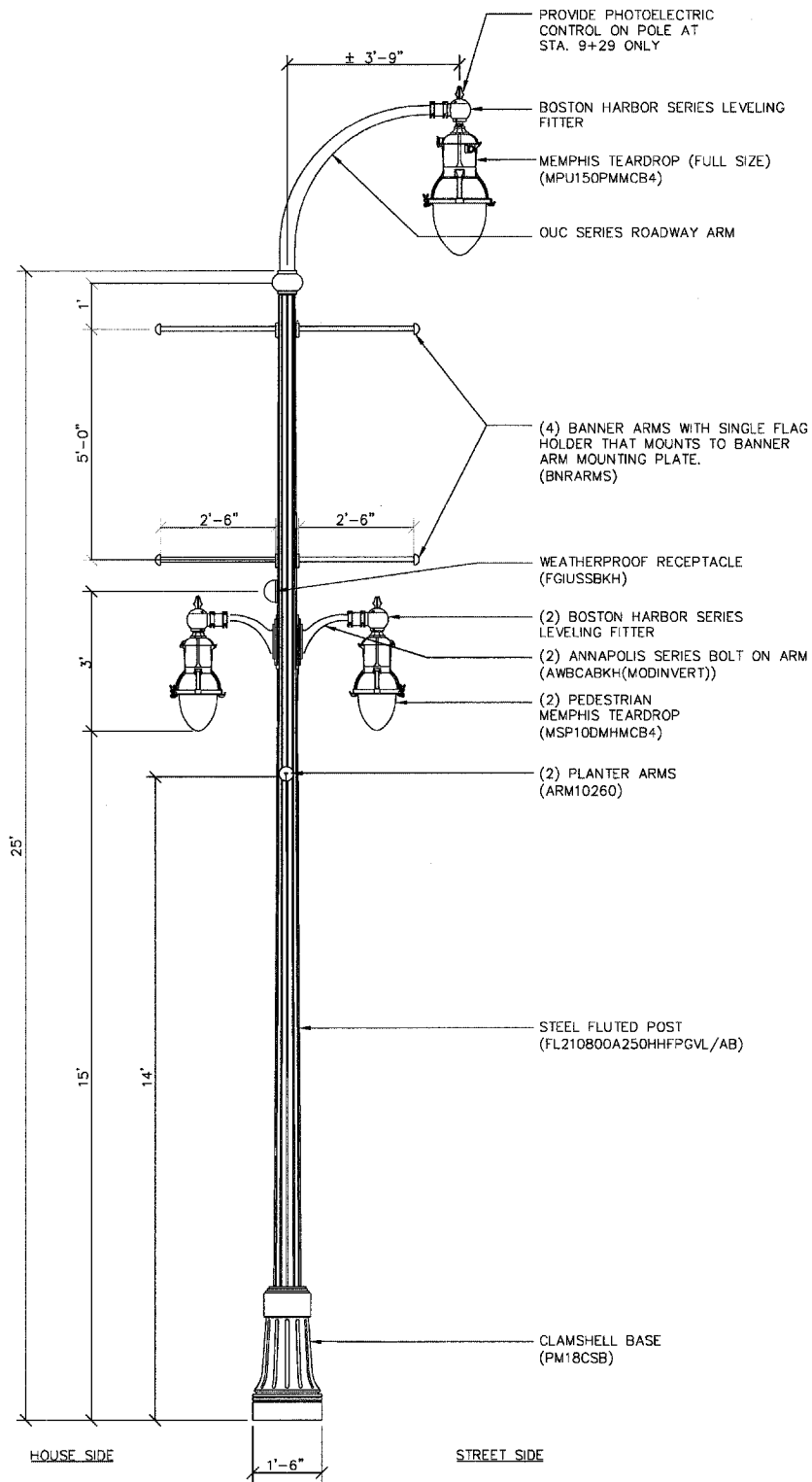
FAP 567 ILLINOIS ITP 32025



LAYOUT: SAA 04/09/08 Hussard041
DRAWN: SAA 04/09/08 04/09/08
REVIEWED: CPS 04/10/08 04/10/08
E:\05\lbrn\051501A\CA00\Road\Sheet\SAA\VF-D.DGN

GENERAL SHEET NOTES:

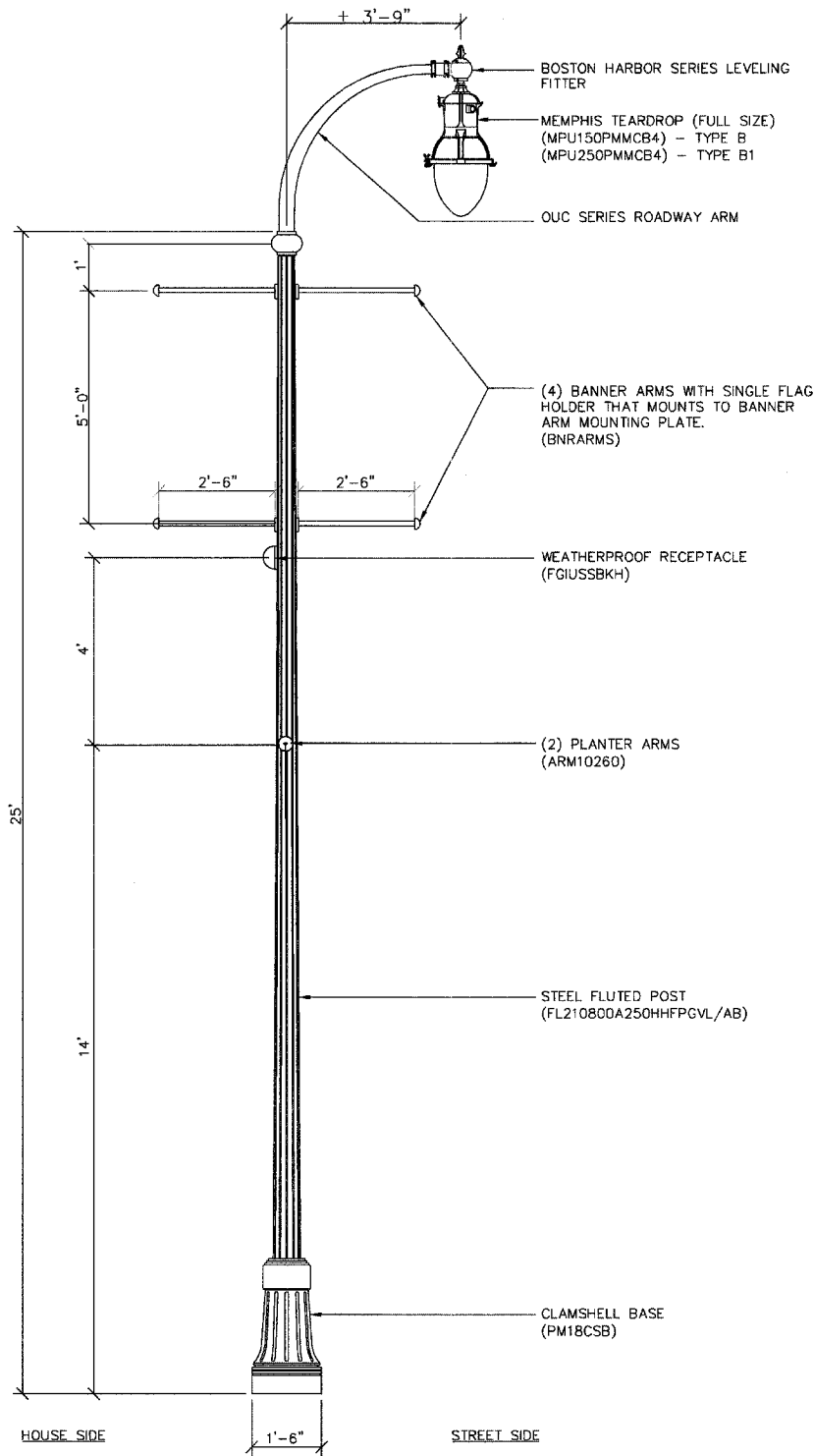
1. ALL POLES, ARMS, ETC. SHALL BE BLACK
2. USE BLACK STRAPPING TO ATTACH SIGNS TO POLES.
3. ALL NEW LIGHT FIXTURES AND POLES SHALL BE PROVIDED BY THE SAME MANUFACTURER.
4. PART NAMES AND MODEL NUMBERS SHOWN ASSUME HOLOPHANE AS MANUFACTURER. APPROVED EQUAL ACCEPTABLE.



NOTE:
1. SHIP ONE (FPH1B0CABKH) FLAG POLE HOLDER WITH EACH POLE

DECORATIVE LIGHT - TYPE A

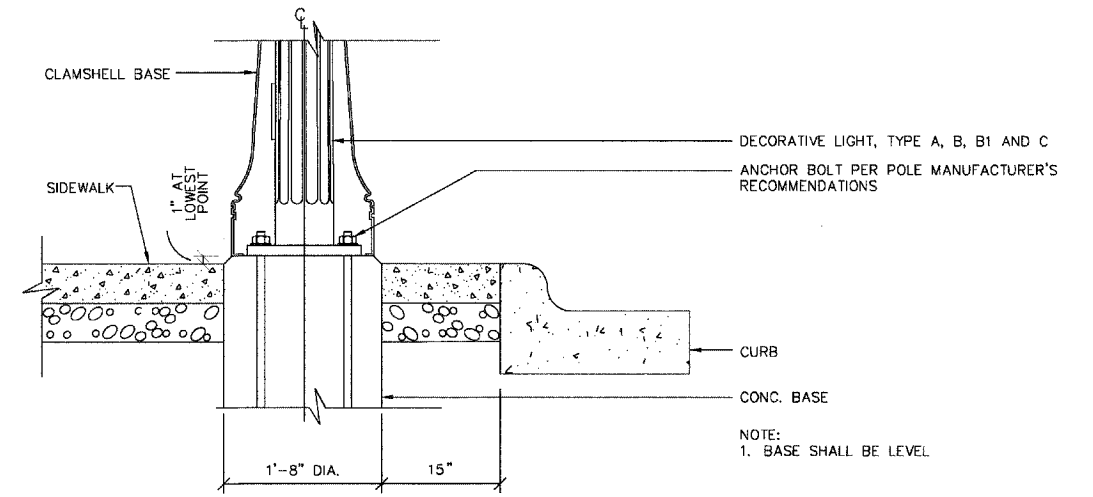
STATIONS: 7+77 RT, 8+56 LT, 9+29 RT, 10+29 LT, 11+13 RT, 11+97 LT, 12+81 RT, 13+65 LT, 14+49 RT, 15+33 LT, 16+17 RT SCALE 1/2"=1'-0"



NOTE:
1. SHIP ONE (FPH1B0CABKH) FLAG POLE HOLDER WITH EACH POLE

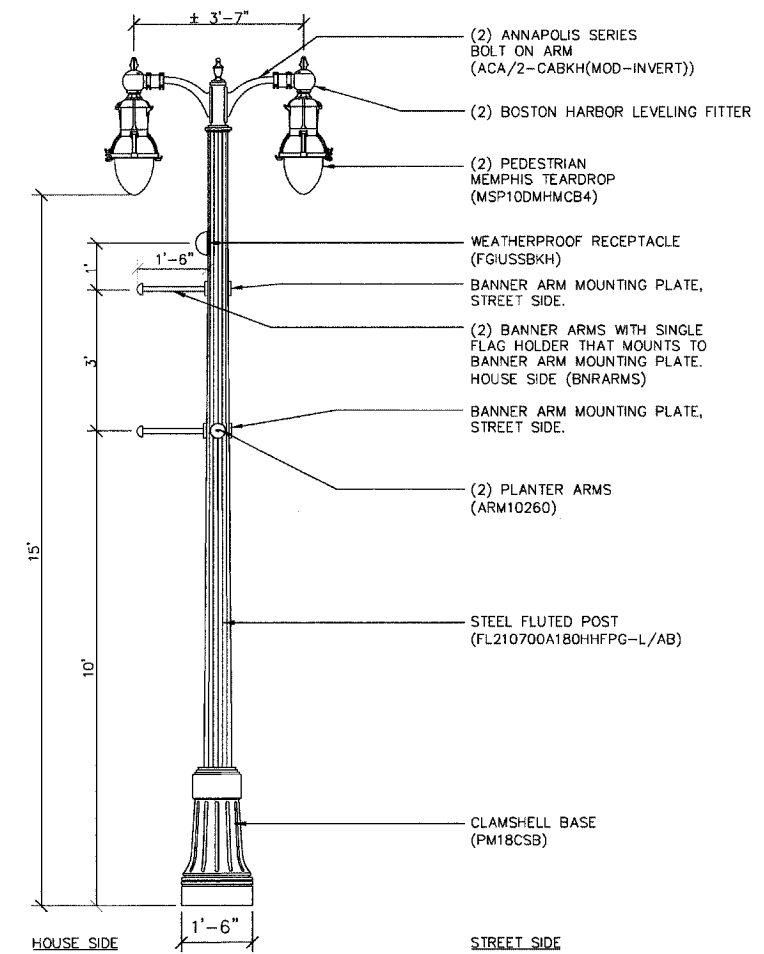
DECORATIVE LIGHT - TYPE B, TYPE B1

STATIONS: 8+72 RT, 17+92 RT, 18+77 LT, 19+74 RT, 20+48 LT, 20+48 RT - TYPE B SCALE 1/2"=1'-0"
STATIONS: 13+16 LT - TYPE B1



CONCRETE LIGHT BASE STATION

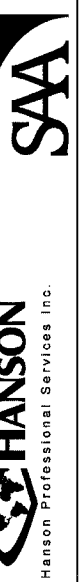
SCALE 1"=1'-0"



NOTE:
1. SHIP ONE (FPH1B0CABKH) FLAG POLE HOLDER WITH EACH POLE
2. PROVIDE (2) ADDITIONAL (BNRRMS) BREAKWAY BANNER ARMS WITH EACH POLE

DECORATIVE LIGHT - TYPE C

STATIONS: 6+90 RT, 7+77 LT, 8+56 RT, 9+45 LT, 10+29 RT, 11+04 LT, 11+97 RT, 12+58 LT, 13+65 RT, 14+49 LT, 15+33 RT, 16+17 LT SCALE 1/2"=1'-0"



FILE NAME: S:\04\07\08\11\us560441\11\us560441.dwg
DRAWN: SAA
CHECKED: CPS
DATE: 04/10/08

DESIGNED: SAA	REVISIONS:
DRAWN: SAA	1. DATE: 04/10/08
CHECKED: CPS	
DATE: 04/10/08	

DESIGNED: SAA	REVISIONS:
DRAWN: SAA	1. DATE: 04/10/08
CHECKED: CPS	
DATE: 04/10/08	

STATE OF ILLINOIS
DEPARTMENT OF TRANSPORTATION

LANDSCAPE DETAILS - DECORATIVE LIGHTING			
EAST LINCOLN HIGHWAY			
LIGHTING AND STREETScape			
DEKALB, IL			
SCALE: AS SHOWN	SHEET NO. OF SHEETS	STA. TO STA.	

F.A.P. RTE. 567	SECTION 06-00173-00-L1	COUNTY DEKALB	TOTAL SHEETS 41	SHEET NO. 26
ILLINOIS ITEMP 32025			CONTRACT NO. 87337	

LIGHTING SYMBOLS LEGEND:

	RAILROAD TRACK
	ROADWAY RIGHT-OF-WAY
	RAILROAD RIGHT-OF-WAY
	FENCE
	FIBER OPTIC LINE
	OVERHEAD ELECTRIC LINE
	UNDERGROUND ELECTRIC LINE
	GUARDRAIL
	CONC. CURB & GUTTER
	STORM SEWER
	MANHOLE
	INLET
	SANITARY SEWER
	GAS LINE
	GAS VENT PIPE
	WATER LINE
	WATER VALVE
	HYDRANT
	RAILROAD CONTROL BUILDING
	BUILDING
	DUAL RAILROAD SIGNAL ARMS
	RAILROAD SIGNAL ARM
	SIDEWALK RAILROAD ARM (NO SIGNAL)
	RAILROAD SIGNAL
	TRAFFIC SIGNAL POLE
	HANDHOLE
	POWER POLE
	ELECTRIC METER
	LIGHT POLE
	SIGN
	BENCHMARK
	TRAFFIC SIGNALS AND MAST ARM
	TRAFFIC SIGNAL CONTROLLER
	EXISTING LIGHT POLE TO REMAIN
	NEW ROADWAY LUMINAIRE, POLE, AND FOUNDATION
	NEW PEDESTRIAN LUMINAIRE, POLE, AND FOUNDATION
	NEW JUNCTION BOX
	NEW HANDHOLE
	EXISTING HANDHOLE
	EXISTING OUTDOOR ROADWAY LIGHTING CONSOLE
	PROPOSED RCS CONDUIT SLEEVE PUSHED OR TRENCHED UNDER ROADWAY
	UNDERGROUND CONDUIT
	OVERHEAD ELECTRICAL LINE
	OVERHEAD AERIAL LINE

GENERAL ELECTRICAL NOTES:

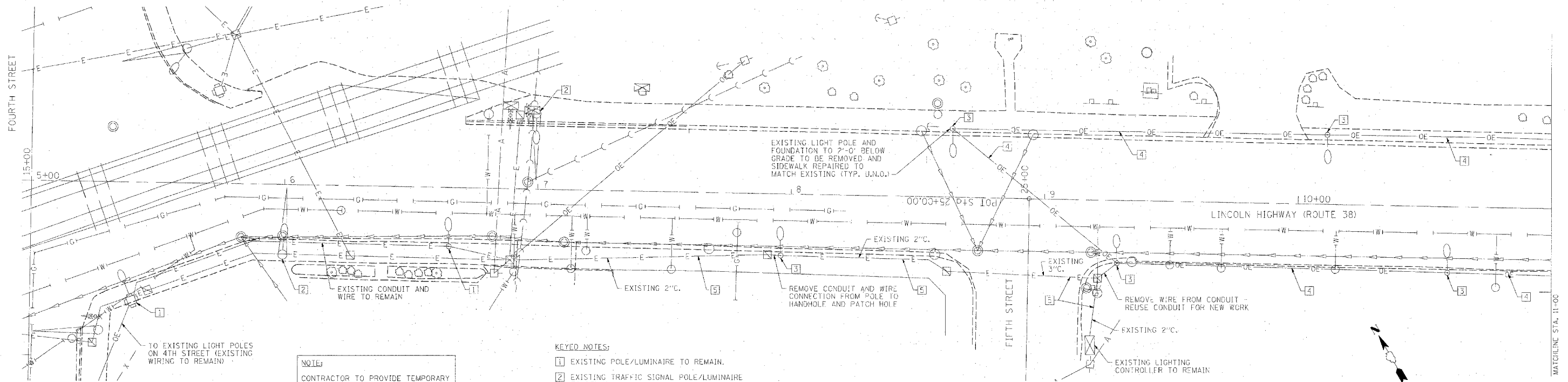
- PRIOR TO THE INSTALLATION OF NEW CONDUITS, HANDHOLES, LIGHT STANDARD FOUNDATIONS AND APPURTENANCES THE CONTRACTOR SHALL DETERMINE THE EXACT LOCATION OF EXISTING LIGHTING CONDUITS, CABLES AND UNDERGROUND UTILITIES.
- THE CONTRACTOR SHALL VERIFY ALL OF THE DATA SHOWN ON THE CONTRACT PLANS AND REFERENCE DRAWINGS WHICH WOULD AFFECT HIS WORK UNDER THIS CONTRACT AND THE OPERATION OF THE EXISTING ROADWAY LIGHTING SYSTEMS.
- IT IS THE CONTRACTOR'S RESPONSIBILITY TO ASCERTAIN EXISTING FIELD CONDITIONS BEFORE BIDDING ON THIS PROJECT, SPECIFICALLY AS THEY RELATE TO LUMP SUM ITEMS.
- ALL NEW CONDUIT, HANDHOLES AND APPURTENANCES ARE ILLUSTRATED DIAGRAMMATICALLY. THE ACTUAL LOCATION IN THE FIELD SHALL MEET WITH THE APPROVAL OF THE ENGINEER.
- THE SCALE SHOWN ON THE PLANS APPLIES ONLY TO THE FULL SIZE PLANS AND NOT TO REDUCED SIZED PLANS.
- ELECTRICAL MATERIALS SHALL BE NEW AND OF THE TYPES AND KINDS APPROVED BY THE FOLLOWING ORGANIZATIONS:
 NATIONAL ELECTRICAL MANUFACTURERS ASSOCIATION
 INSTITUTE OF ELECTRICAL AND ELECTRONICS ENGINEERS
 ILLUMINATING ENGINEERING SOCIETY
 AMERICAN ASSOCIATION OF STATE HIGHWAY AND TRANSPORTATION OFFICIALS
 U.S. DEPARTMENT OF TRANSPORTATION
 UNDERWRITERS LABORATORIES
 AMERICAN NATIONAL STANDARDS INSTITUTE
 INSULATED CABLE ENGINEERS ASSOCIATION
- CONDUITS SHALL BE INSTALLED BY DIRECTIONALLY BORED METHOD UNLESS SPECIFICALLY SHOWN ON THE PLANS AS BEING PULLED OR PUSHED IN OR TRENCHED.
- CONDUIT SHALL BE POSITIONED IN THE FIELD TO AVOID CONFLICT WITH UNDERDRAINS.
- THE CONTRACTOR IS ADVISED THAT IN EVENT OF SNOW HE WILL BE RESPONSIBLE FOR THE IMMEDIATE REMOVAL OF ANY MAINTENANCE OF TRAFFIC PROTECTIVE DEVICES REQUIRED FOR HIS OPERATIONS THAT WOULD INTERFERE WITH SNOW REMOVAL OPERATIONS PERFORMED BY THE STATE OR CITY OF DEKALB.
- ALL PITS USED FOR INSTALLING PUSHED JACKED STEEL CONDUIT UNDER EXISTING ROADWAYS SHALL BE LOCATED ADJACENT TO BACK OF CURB. LOCATIONS OF THE CONDUIT CROSSINGS SHOWN ARE APPROXIMATE AND MAY BE SHIFTED AS NECESSARY TO MEET THE MINIMUM CLEARANCE REQUIREMENTS. THE PITS MUST BE ADEQUATELY GUARDED TO PROTECT THE MOTORIST. THE CONTRACTOR MUST SUBMIT PLANS FOR THE LOCATIONS AND SIZE OF THE PITS AND MAINTENANCE AND PROTECTION OF TRAFFIC AT THE SITE FOR THE APPROVAL OF THE ENGINEER BEFORE EXCAVATING FOR ANY PITS.
- ALL DISTURBED AREAS WHERE RESTORATION IS NOT COVERED BY APPLICABLE SECTIONS OF THE SPECIAL PROVISIONS SHALL BE RESTORED WITH TOPSOIL AND GRASS SEEDING. DAMAGED SHOULDER AREAS SHALL BE RESTORED TO THE SATISFACTION OF THE ENGINEER. THE WORK SHALL BE CONSIDERED INCIDENTAL TO THE CONTRACT. SEPARATE PAYMENT WILL NOT BE MADE.
- MAINTENANCE OF THE EXISTING ROADWAY LIGHTING INCLUDED WITHIN THE LIMITS OF THE IMPROVEMENT PROJECT WILL BE THE RESPONSIBILITY OF THE CONTRACTOR BEGINNING ON THE DATE WORK ON THE PROJECT BEGINS AND AS REQUIRED IN THE SPECIAL PROVISIONS. TURN-OVER MEETING(S) TO ESTABLISH THE CONDITIONS OF THE ROADWAYS AND THE PENDING WORK REQUIREMENTS WILL BE ARRANGED WITH CITY OF DEKALB AFTER CONTRACT AWARD.

LAYOUT PJT 04/10/08
 DRAWN ANC 04/10/08
 CHECKED PJT 04/10/08
 FILE NAME = 4414142006_11h7.dgn
 USER NAME = ANC
 DESIGNED - PJT
 DRAWN - ANC
 CHECKED - PJT
 DATE - 04/10/08
 REVISED -
 REVISED -
 REVISED -
 REVISED -

**STATE OF ILLINOIS
 DEPARTMENT OF TRANSPORTATION**

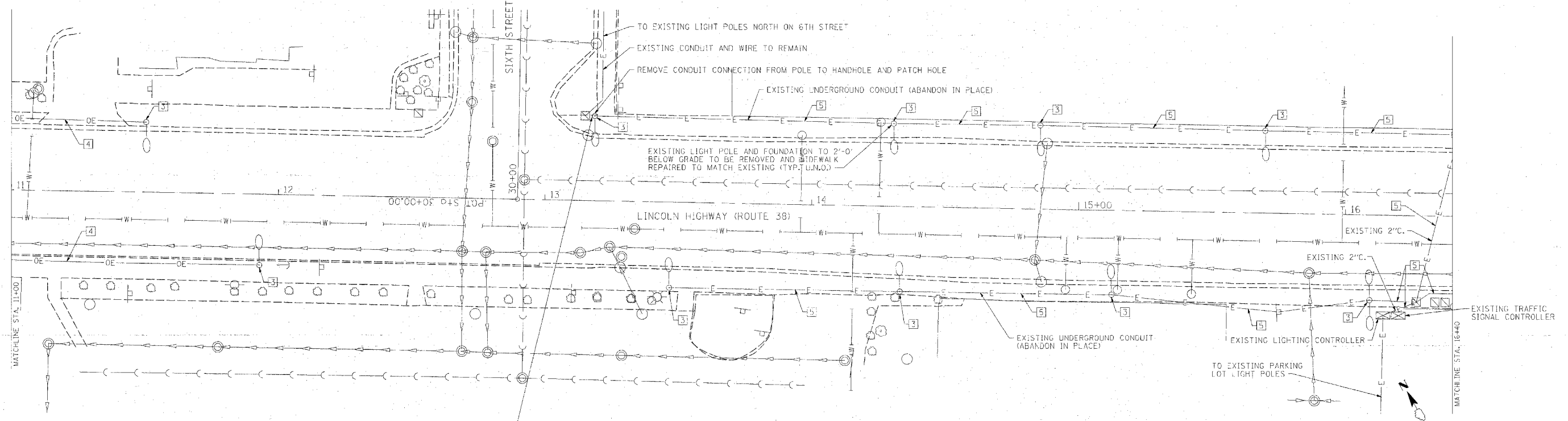
**LEGEND AND NOTES
 EAST LINCOLN HIGHWAY
 LIGHTING AND STREETSCAPE
 DEKALB, IL**

F.A.P. RTE.	SECTION	COUNTY	TOTAL SHEETS	SHEET NO.
567	06-00173-00-LT	DEKALB	41	27
CONTRACT NO. 87337				
ILLINOIS ITRF 52025				



NOTE:
 CONTRACTOR TO PROVIDE TEMPORARY CIRCUITS FROM NEAREST LIGHTING CONTROLLER TO MAINTAIN LIGHTING ON INTERSECTION FOR LINCOLN HIGHWAY (RTE. 38) AND 4TH STREET.

- KEYED NOTES:**
- 1 EXISTING POLE/LUMINAIRE TO REMAIN.
 - 2 EXISTING TRAFFIC SIGNAL POLE/LUMINAIRE TO REMAIN.
 - 3 REMOVE POLE AND LUMINAIRE.
 - 4 REMOVE AERIAL CONDUCTORS.
 - 5 REMOVE CONDUCTORS FROM CONDUIT.



REMOVAL AND DISPOSAL OF UNSUITABLE MATERIAL UP TO 0.3 CU YD AT THIS LOCATION. SEE SPECIAL PROVISIONS.

LAYOUT P.T. 04/10/08
 DRAWN ANC 04/10/08
 REVIEWED P.T. 04/10/08
 H:\2008\04\10\11\11\11\CADD\EL\1100\DM.dwg
 04/10/08 05:07 PM
 04/10/08 05:07 PM

FILE NAME =	USER NAME = ANC	DESIGNED - PJI	REVISED -
D:\2008\04\10\11\11\11\CADD\EL\1100\DM.dwg		DRAWN - ANC	REVISED -
		CHECKED - PJI	REVISED -
		DATE - 04/10/08	REVISED -

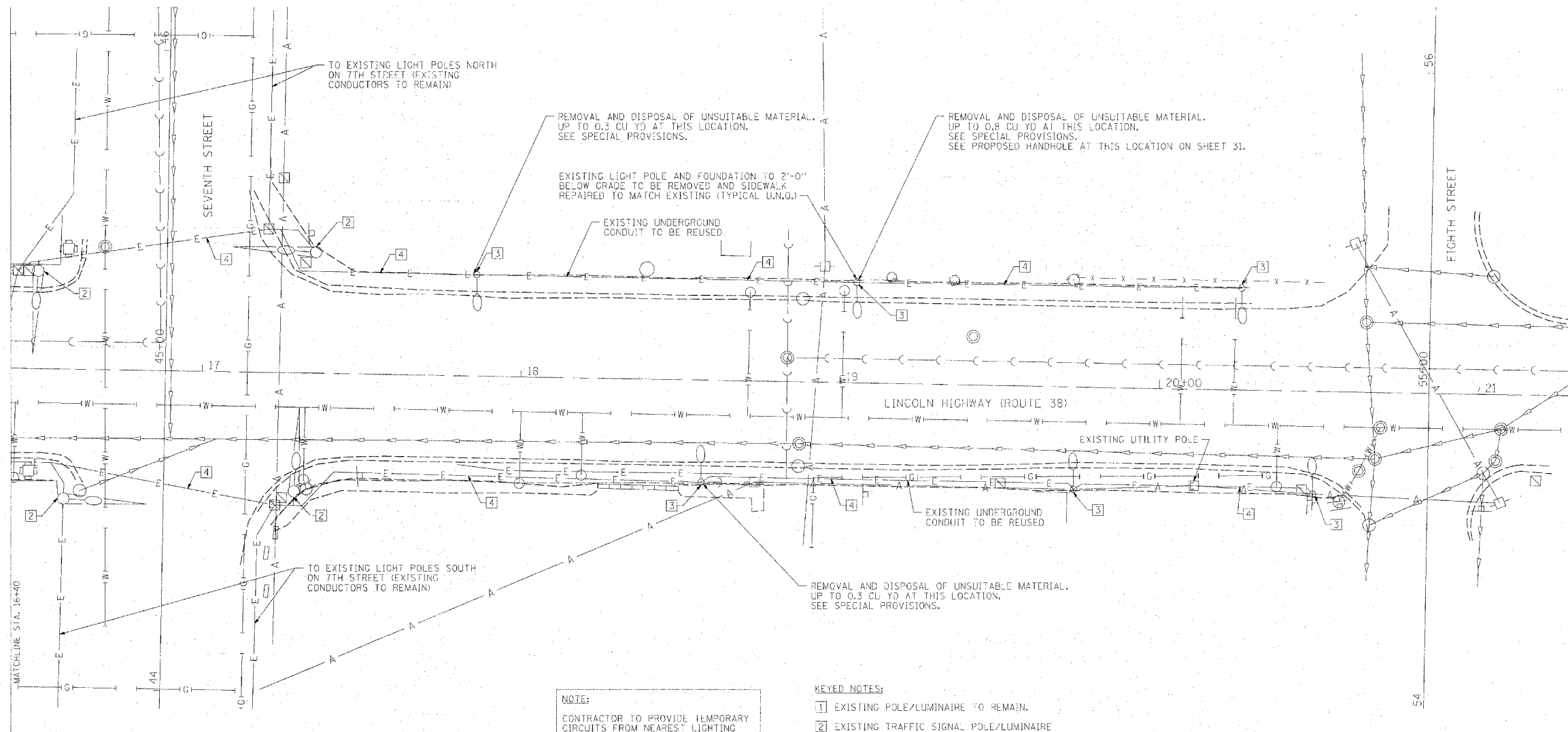
FLUT SCALE = AS SHOWN	DATE = 04/10/08
FLUT DATE = 04/10/2008 05:07 PM	REVISED =

**STATE OF ILLINOIS
 DEPARTMENT OF TRANSPORTATION**

**LIGHTING DEMOLITION PLAN
 EAST LINCOLN HIGHWAY
 LIGHTING AND STREETSCAPE
 DEKALB, IL**

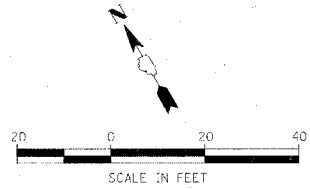
SCALE: AS SHOWN SHEET NO. OF SHEETS STA. 5+50 TO STA. 16+40

F.A.P. RTE. 567	SECTION 06-00173-00-LT	COUNTY DEKALB	TOTAL SHEETS 41	SHEET NO. 28
CONTRACT NO. 87337			ILLINOIS ITPP 32025	



NOTE:
 CONTRACTOR TO PROVIDE TEMPORARY CIRCUITS FROM NEAREST LIGHTING CONTROLLER TO MAINTAIN LIGHTING ON 7TH STREET NORTH AND SOUTH OF LINCOLN HIGHWAY (RTE. 38) INCLUDING 7TH STREET INTERSECTION.

- KEYED NOTES:**
- 1 EXISTING POLE/LUMINAIRE TO REMAIN.
 - 2 EXISTING TRAFFIC SIGNAL POLE/LUMINAIRE TO REMAIN.
 - 3 REMOVE POLE AND LUMINAIRE.
 - 4 REMOVE CONDUCTORS FROM CONDUIT.



THE LOCATION, SIZE AND TYPE OF MATERIAL OF EXISTING UNDERGROUND UTILITIES INDICATED ON THE PLANS IS NOT REPRESENTED AS BEING ACCURATE, SUFFICIENT OR COMPLETE. IT SHALL BE THE CONTRACTOR'S RESPONSIBILITY TO DETERMINE THE ACTUAL LOCATION OF ALL SUCH FACILITIES, INCLUDING THE SERVICE CONNECTIONS TO UNDERGROUND UTILITIES. PRIOR TO CONSTRUCTION THE CONTRACTOR SHALL NOTIFY THE UTILITY COMPANIES OF HIS OPERATIONAL PLANS AND SHALL OBTAIN FROM THE RESPECTIVE UTILITY COMPANIES DETAILED INFORMATION AND ASSISTANCE RELATIVE TO THE LOCATION OF THEIR FACILITIES AND THE WORKING SCHEDULE OF THE COMPANIES FOR REMOVAL OR ADJUSTMENT WHERE REQUIRED. IN THE EVENT AN UNEXPECTED UTILITY INTERFERENCE IS ENCOUNTERED DURING CONSTRUCTION, THE CONTRACTOR SHALL IMMEDIATELY NOTIFY THE UTILITY COMPANY OF JURISDICTION. THE ENGINEER SHALL ALSO BE IMMEDIATELY NOTIFIED. ANY SUCH MANS AND SERVICES SHALL BE RESTORED TO SERVICE AT ONCE AND PAID FOR BY THE CONTRACTOR AT NO ADDITIONAL COST TO THE CONTRACT.

CONTACT JOINT UTILITY LOCATING INFORMATION FOR EXCAVATING (JULIE) 1-800-892-0123 FOR UTILITY INFORMATION.

DATE	BY
04/10/08	PJT
04/10/08	ANC
04/10/08	PJT

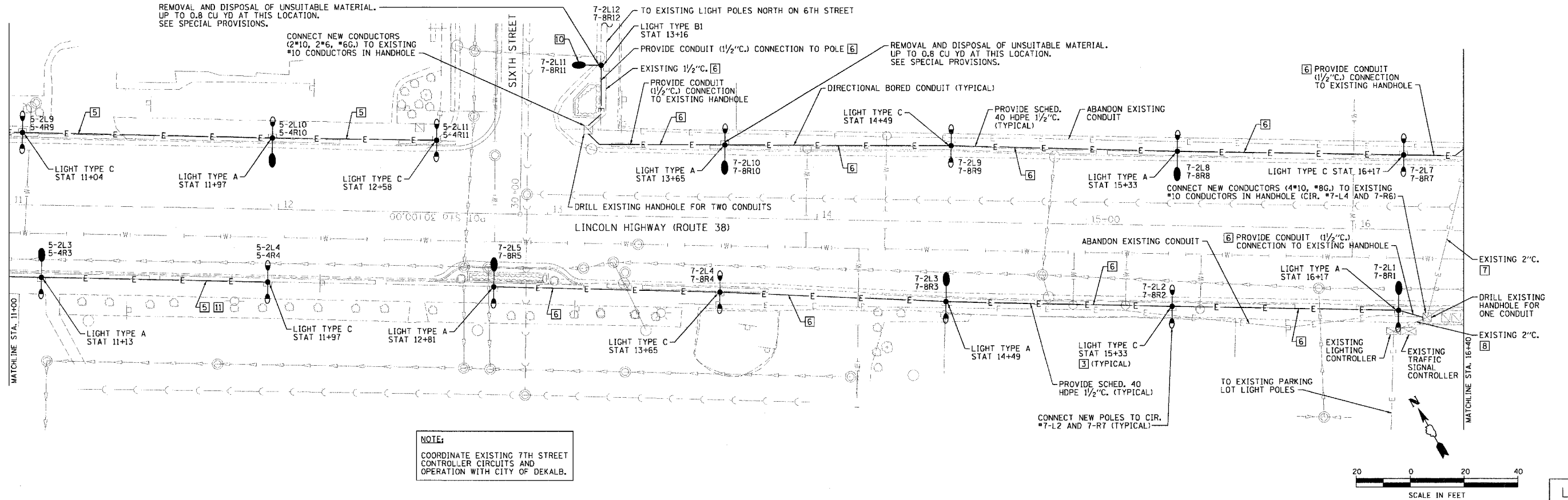
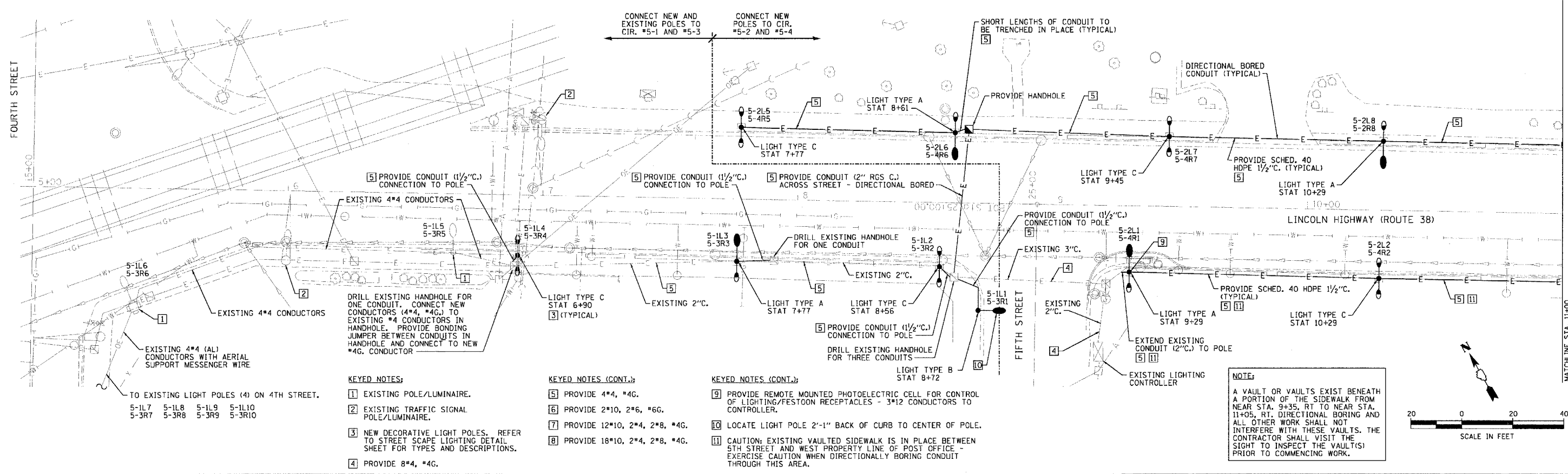
DESIGNED -	PJT.
DRAWN -	ANC
CHECKED -	PJT
DATE -	04/10/08

**STATE OF ILLINOIS
 DEPARTMENT OF TRANSPORTATION**

**LIGHTING DEMOLITION PLAN
 EAST LINCOLN HIGHWAY
 LIGHTING AND STREETScape
 DEKALB, IL**

SCALE: AS SHOWN SHEET NO. OF SHEETS STA. 16+40 TO STA. 21+00

F.A.P. RTE.	SECTION	COUNTY	TOTAL SHEETS	SHEET NO.
567	06-00173-00-LT	DEKALB	41	29
CONTRACT NO. 87337				



FILE NAME	USER NAME	DESIGNED	REVISIONS
PROJECT NO.	PROJECT NAME	DRAWN	REVISIONS
DATE	DATE	CHECKED	REVISIONS
		DATE	REVISIONS

**STATE OF ILLINOIS
DEPARTMENT OF TRANSPORTATION**

**LIGHTING NEW WORK PLAN
EAST LINCOLN HIGHWAY
LIGHTING AND STREETSCAPE
DEKALB, IL**

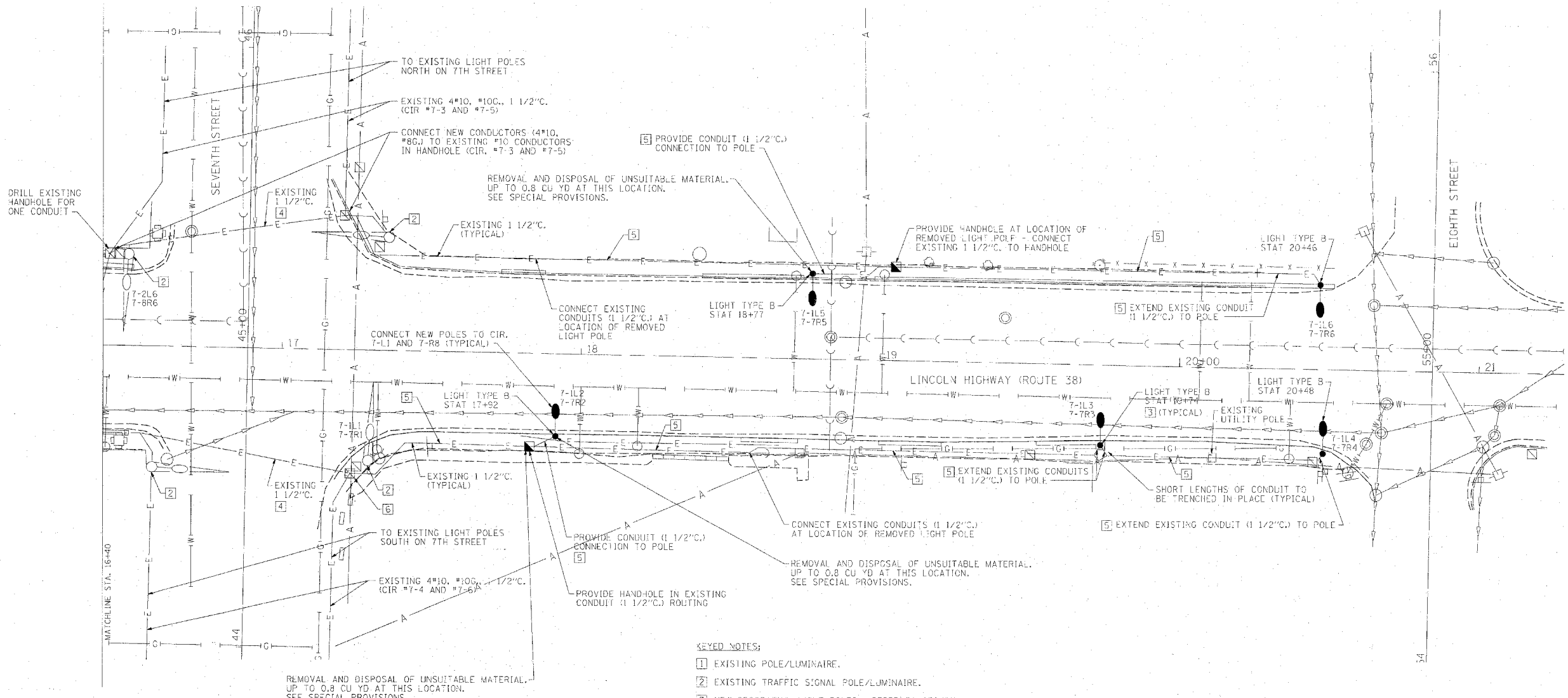
F.A.P. RTE.	SECTION	COUNTY	TOTAL SHEETS	SHEET NO.
567	06-00173-00-LT	DEKALB	41	30
CONTRACT NO. 87337			ILLINOIS ITP 32025	

SCALE: AS SHOWN SHEET NO. OF SHEETS STA. 5+50 TO STA. 16+40

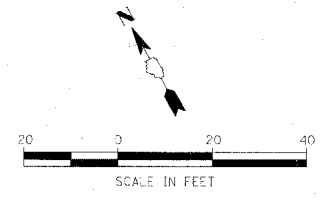


Hanson Professional Services Inc.
 © Copyright Hanson Professional Services Inc. 2007

DATE: 04/10/08
 USER: PJT
 FILE: H:\Users\PJT\My Documents\Projects\2008\05-28 PM
 DRAWN: PJT
 REVISION: PJT
 FILE: H:\Users\PJT\My Documents\Projects\2008\05-28 PM\2008-05-28 PM.dwg



- KEYED NOTES:**
- 1 EXISTING POLE/LUMINAIRE.
 - 2 EXISTING TRAFFIC SIGNAL POLE/LUMINAIRE.
 - 3 NEW DECORATIVE LIGHT POLES. REFER TO STREET SCAPE LIGHTING DETAIL SHEET FOR TYPES AND DESCRIPTIONS.
 - 4 PROVIDE 6"10, 2"8, #8G.
 - 5 PROVIDE 2"10, 2"8, #8G.
 - 6 CONNECT NEW CONDUCTORS (4"10, #8G.) TO EXISTING #10 CONDUCTORS IN HANDHOLE (CIR. #7-L4 AND 7-R6).



THE LOCATION, SIZE AND TYPE OF MATERIAL OF EXISTING UNDERGROUND UTILITIES INDICATED ON THE PLANS IS NOT REPRESENTED AS BEING ACCURATE, SUFFICIENT OR COMPLETE. IT SHALL BE THE CONTRACTOR'S RESPONSIBILITY TO DETERMINE THE ACTUAL LOCATION OF ALL SUCH FACILITIES, INCLUDING THE SERVICE CONNECTIONS TO UNDERGROUND UTILITIES. PRIOR TO CONSTRUCTION THE CONTRACTOR SHALL NOTIFY THE UTILITY COMPANIES OF HIS OPERATIONAL PLANS AND SHALL OBTAIN FROM THE RESPECTIVE UTILITY COMPANIES DETAILED INFORMATION AND ASSISTANCE RELATIVE TO THE LOCATION OF THEIR FACILITIES AND THE WORKING SCHEDULE OF THE COMPANIES FOR REMOVAL OR ADJUSTMENT WHERE REQUIRED. IN THE EVENT AN UNEXPECTED UTILITY INTERFERENCE IS ENCOUNTERED DURING CONSTRUCTION, THE CONTRACTOR SHALL IMMEDIATELY NOTIFY THE UTILITY COMPANY OF JURISDICTION. THE ENGINEER SHALL ALSO BE IMMEDIATELY NOTIFIED. ANY SUCH VAINS AND SERVICES SHALL BE RESTORED TO SERVICE AT ONCE AND PAID FOR BY THE CONTRACTOR AT NO ADDITIONAL COST TO THE CONTRACT.

CONTACT JOINT UTILITY LOCATING INFORMATION FOR EXCAVATING (JULIE) 1-800-892-0123 FOR UTILITY INFORMATION.

FILE NAME =	USER NAME = ANC	DESIGNED - PJT	REVISED - / /
DRAWN - ANC	CHECKED - PJT	DATE - 04/10/08	REVISED - / /
PLLOT SCALE = AS SHOWN	PLLOT DATE = 04/11/2008 05:28 PM		

**STATE OF ILLINOIS
 DEPARTMENT OF TRANSPORTATION**

**LIGHTING NEW WORK PLAN
 EAST LINCOLN HIGHWAY
 LIGHTING AND STREETSCAPE
 DEKALB, IL**

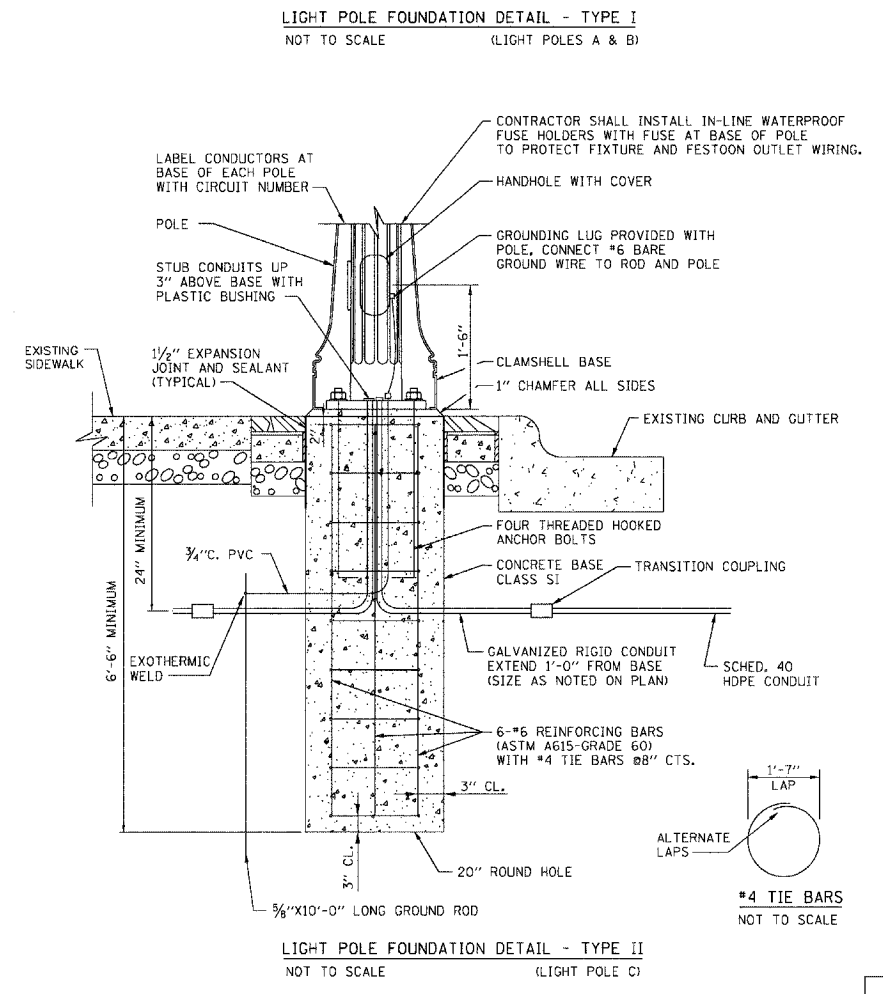
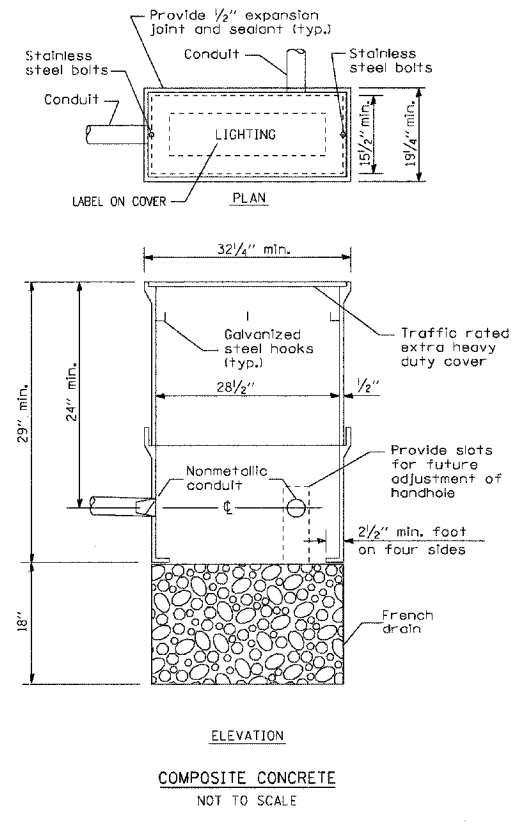
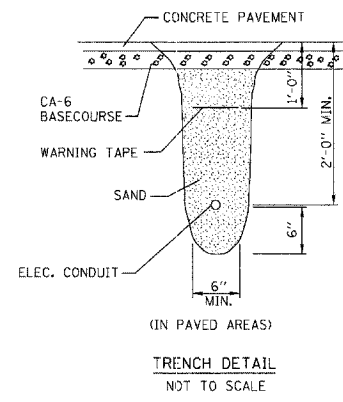
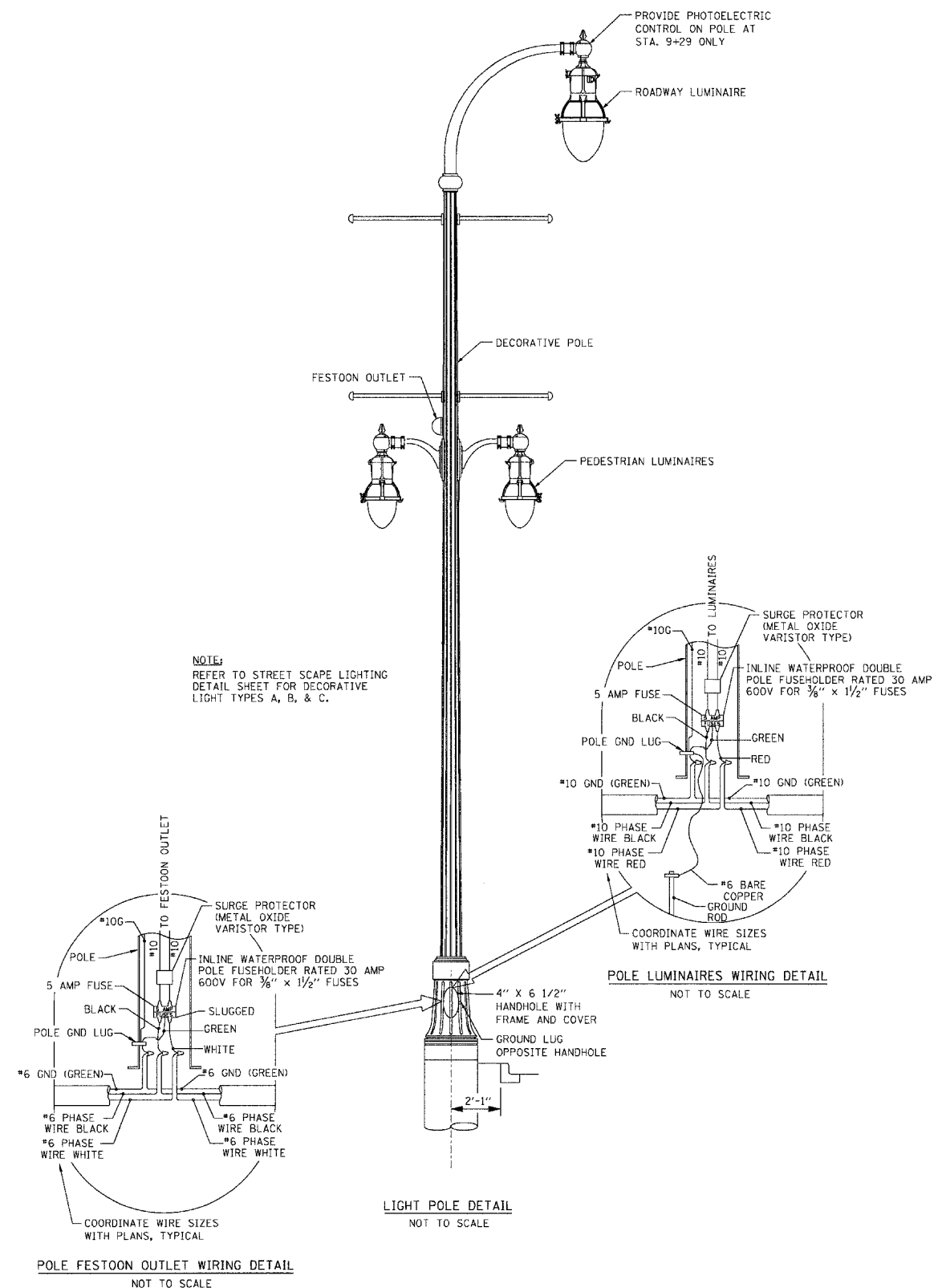
F.A.P. RTE.	SECTION	COUNTY	TOTAL SHEETS	SHEET NO.
567	06-00173-00-1.T	DEKALB	41	31
CONTRACT NO. 87337				

SCALE: AS SHOWN SHEET NO. OF SHEETS STA. 16+40 TO STA. 21+00

REVISED: 01/10/08
DRAWN: 02/10/08
CHECKED: 03/10/08
DATE: 04/10/08

FILE NAME: 2495 Job\Draw\B01\ANC\CD\Elect\Final\E-081.dwg
USER NAME: ANC
DESIGNED: PJT
DRAWN: ANC
CHECKED: PJT
PLOT DATE: 04/10/08 09:30 PM
DATE: 04/10/08

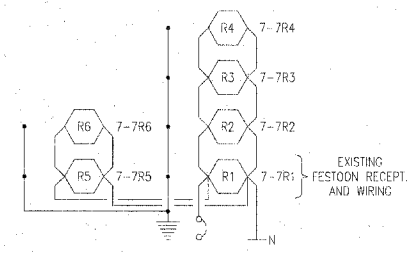
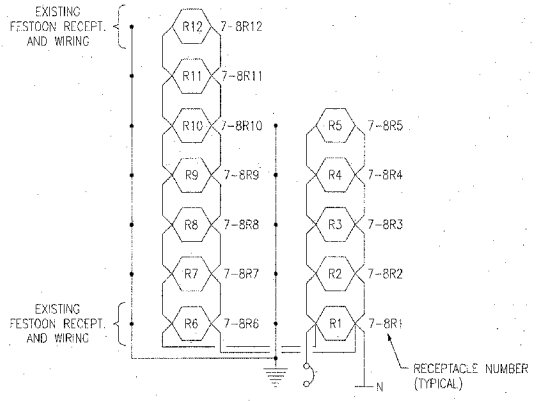
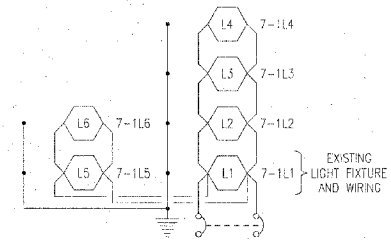
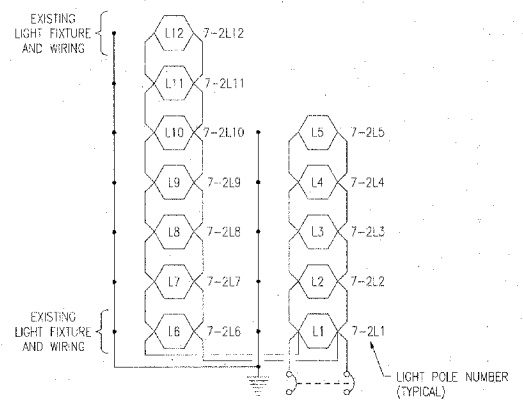
NOTE:
REFER TO STREET SCAPE LIGHTING
DETAIL SHEET FOR DECORATIVE
LIGHT TYPES A, B, & C.



**STATE OF ILLINOIS
DEPARTMENT OF TRANSPORTATION**

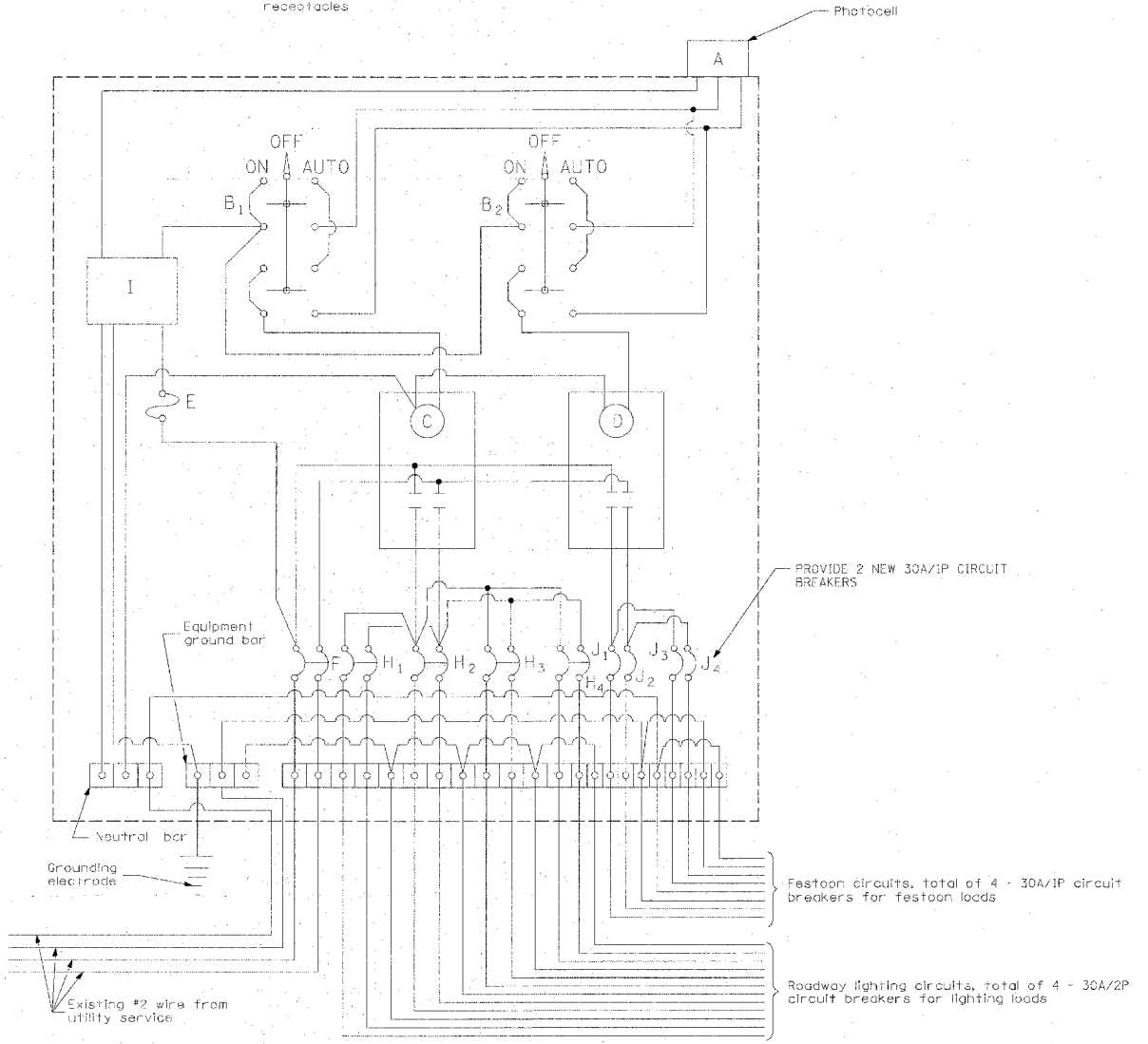
**ROADWAY LIGHTING ELECTRICAL DETAILS
EAST LINCOLN HIGHWAY
LIGHTING AND STREETSCAPE
DEKALB, IL**

F.A.P. RTE. 567	SECTION 06-00173-00-LT	COUNTY DEKALB	TOTAL SHEETS 41	SHEET NO. 32
SCALE: AS SHOWN			CONTRACT NO. 87337	
SHEET NO. OF SHEETS STA. TO STA.			ILLINOIS ITP 32025	



MATERIALS (EXISTING)

- A Photocell Highway lighting/Festoon circuit
- B1 3 Position selector switch
- B2 3 Position selector switch
- C,D 100 Amp Electrically held contactors
- E 15 Amp circuit breaker
- F 100 Amp 2 Pole, main circuit breaker
- G 100 Amp 2 Pole, main circuit breaker
- H 30 Amp 2 Pole branch circuit breakers for lighting
- I Surge arrester
- J 30 Amp 1 pole circuit breakers for festoon receptacles



LIGHTING CONTROLLER AT 7TH STREET (EXISTING)

NOTE:
 COORDINATE EXISTING 7TH STREET CONTROLLER CIRCUITS AND OPERATION WITH CITY OF DEKALB.

LAYOUT PJT 04/10/08 11:55:00 AM
 DRAW ANC 04/10/08 04:44:20 PM
 REVIEWED PJT 04/10/08 10:05:05 AM

FILE NAME = 1:\08\Jobs\08-1501\GADD\Elect Final\NE-503.dgn	USER NAME = ANC	DESIGNED - PJT	REVISED - / /
		DRAWN - ANC	REVISED - / /
		CHECKED - PJT	REVISED - / /
		DATE - 04/10/08	REVISED - / /

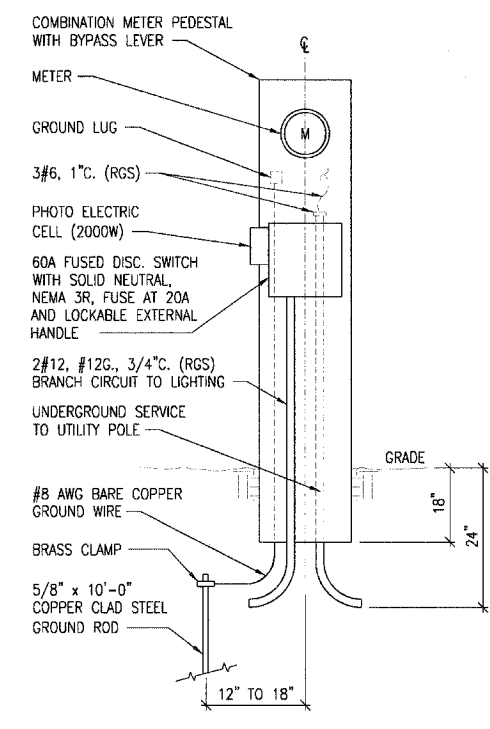
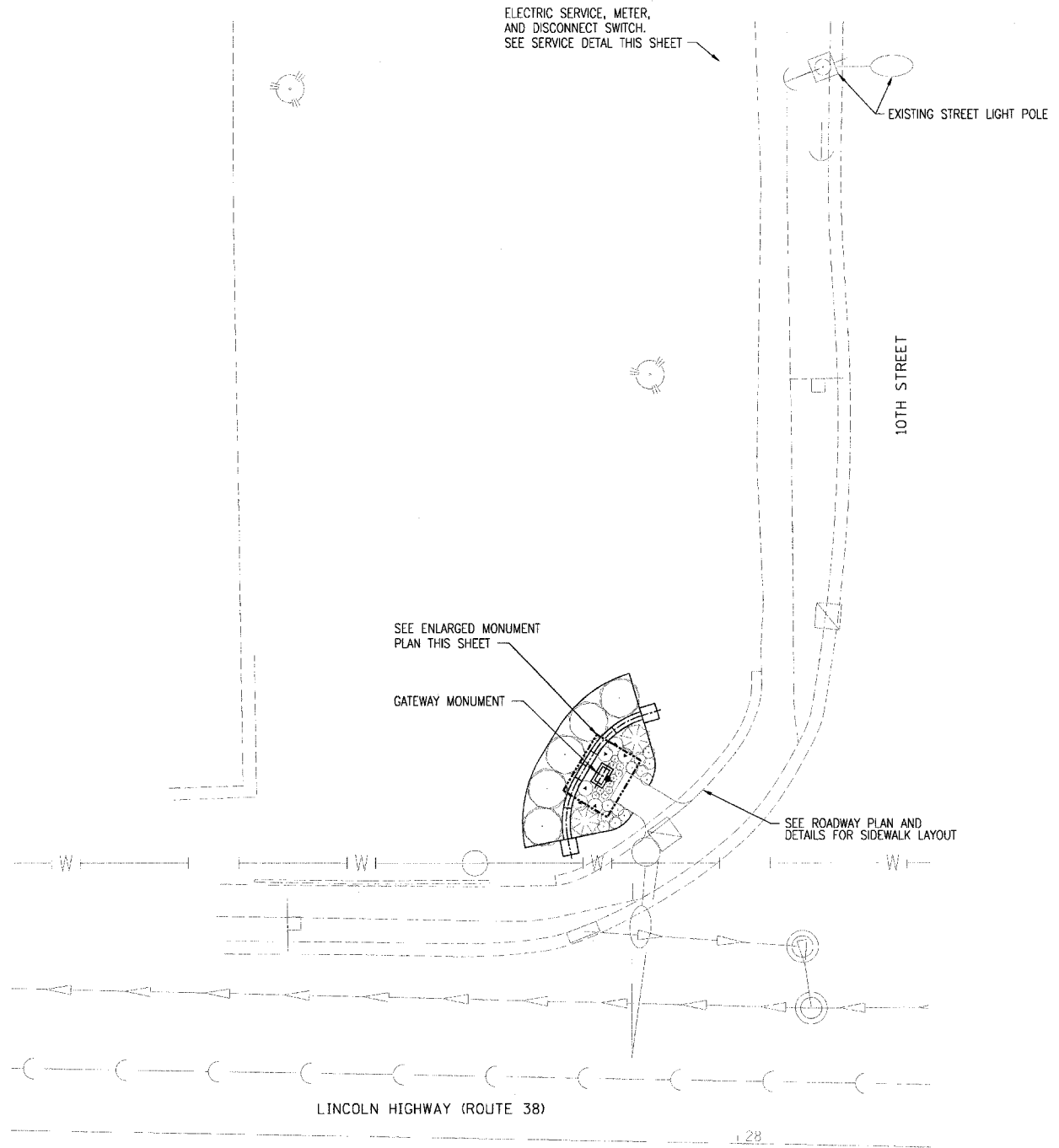
**STATE OF ILLINOIS
 DEPARTMENT OF TRANSPORTATION**

**EXISTING DUAL CONTROLLER TYPE CB-RCS
 EAST LINCOLN HIGHWAY
 LIGHTING AND STRETSCAPE
 DEKALB, IL**

SCALE: AS SHOWN SHEET NO. OF SHEETS STA. TO STA.

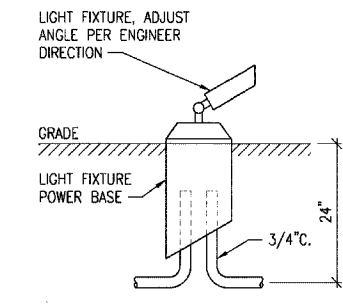
F.A.P. RTEL 567	SECTION 06-00173-00-LT	COUNTY DEKALB	TOTAL SHEETS 41	SHEET NO. 34
CONTRACT NO. 87337			ILLINOIS ITEMP 32025	

PLT: 04/10/08
 DWN: 04/10/08
 FILE: 04/10/08

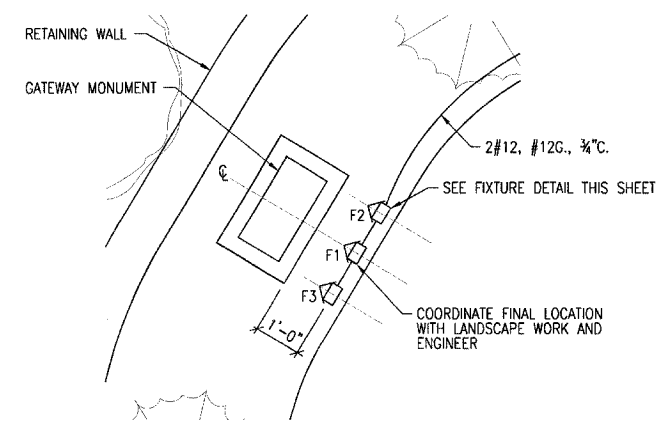


SERVICE DETAIL
NO SCALE

- LIGHT FIXTURE TYPES:**
- F1 SPOT LIGHT FIXTURE, 20W, 60 DEG., MR16 LAMP, 120/12V. HIGH WATTAGE SHROUD, POWER STAKE WITH INTEGRAL 60W TRANSFORMER - AURORA LIGHT SL16 MARINER, OR APPROVED EQUAL.
 - F2 SAME AS "F1" EXCEPT 35W, 36 DEG., MR16 LAMP.
 - F3 SAME AS "F1" EXCEPT 50W, 12 DEG., MR16 LAMP.

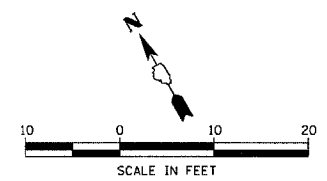


FIXTURE DETAIL
NO SCALE



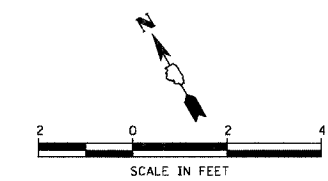
ENLARGED MONUMENT LIGHTING PLAN

GATEWAY MONUMENT LIGHTING



GENERAL ELECTRICAL NOTES:

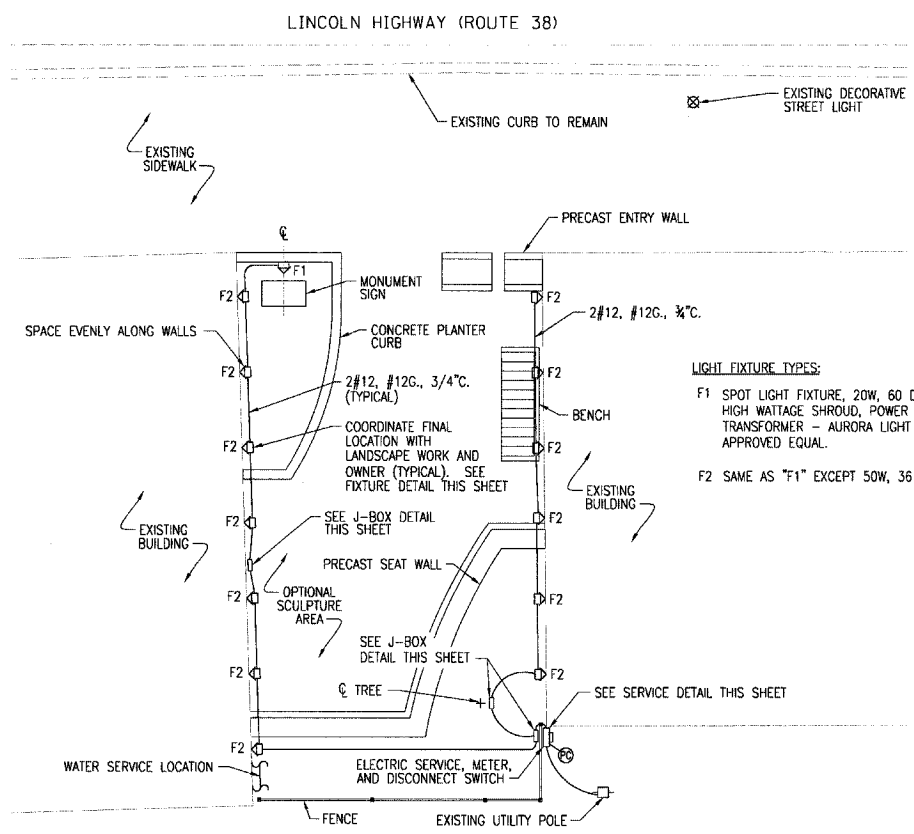
1. THE COST FOR PERMIT, INSPECTION FEES, AND UTILITY FEES SHALL BE INCLUDED IN THE ELECTRICAL PAY ITEM.
2. ALL CONDUCTORS SHALL BE COPPER WITH XLP-USE INSULATION.
3. ALL ELECTRICAL WORK SHALL CONFORM TO NATIONAL ELECTRICAL CODE (NEC-2005), LOCAL ORDINANCES, AND RECOGNIZED GOOD STANDARDS OF PRACTICE.
4. ALL CONDUCTORS SHALL BE INSTALLED IN CONDUIT, IMC, RIGID, OR SCHEDULE 40 PVC.
5. CONTRACTOR SHALL FURNISH, INSTALL, AND WIRE EQUIPMENT AND MATERIAL REQUIRED FOR A COMPLETE AND OPERABLE SYSTEM.
6. ELECTRICAL CONTRACTOR SHALL BE LICENSED AND BONDED TO PERFORM WORK IN THE CITY OF DEKALB.
7. RECEPTACLE: 20A, 125V, GFCI, WITH WEATHERPROOF POLYCARBONATE IN-USE COVER.
8. PAY ITEM: ELECTRICAL WORK COMPLETE - GATEWAY MONUMENT.



FILE NAME -	USER NAME - ANC	DESIGNED - PJT	REVISED - --/--/--	STATE OF ILLINOIS DEPARTMENT OF TRANSPORTATION	GATEWAY MONUMENT LIGHTING EAST LINCOLN HIGHWAY LIGHTING AND STREETScape DEKALB, IL	F.A.P. RTE. 567	SECTION 06-00173-00-LT	COUNTY DEKALB	TOTAL SHEETS 41	SHEET NO. 35	CONTRACT NO. 87337
PLT SCALE - AS SHOWN	CHECKED - PJT	REVISED - --/--/--	SCALE: AS SHOWN			SHEET NO. OF SHEETS STA. TO STA.	FAP 567	ILLINOIS ITEMP 32025			
FILE DATE - 04/10/08 09:32 PM	DATE - 04/10/08	REVISED - --/--/--									

12

13

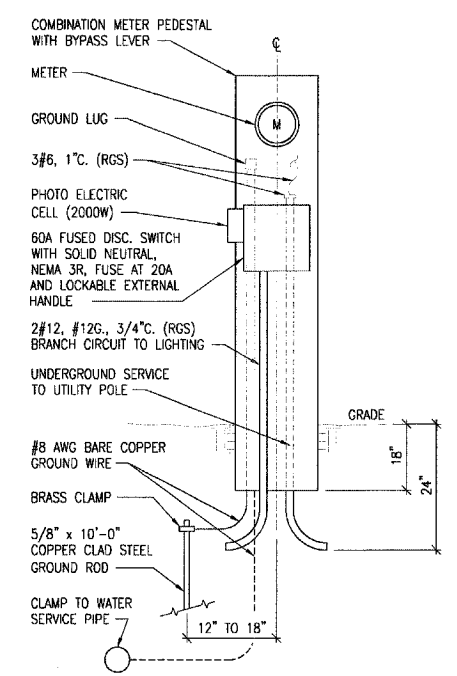


PEDESTRIAN WAYSIDE REFUGE/SCENIC VISTA

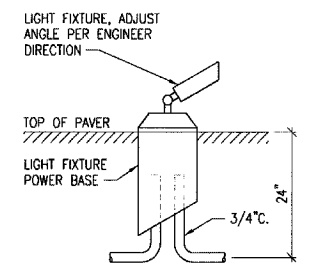
LIGHT FIXTURE TYPES:
 F1 SPOT LIGHT FIXTURE, 20W, 60 DEG., MR16 LAMP, 120/12V, HIGH WATTAGE SHROUD, POWER STAKE WITH INTEGRAL 60W TRANSFORMER - AURORA LIGHT SL16 MARINER, OR APPROVED EQUAL.
 F2 SAME AS "F1" EXCEPT 50W, 36 DEG., MR16 LAMP.

GENERAL ELECTRICAL NOTES:

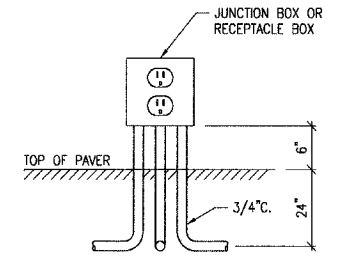
1. THE COST FOR PERMIT, INSPECTION FEES, AND UTILITY FEES SHALL BE INCLUDED IN THE ELECTRICAL PAY ITEM.
2. ALL CONDUCTORS SHALL BE COPPER WITH XLP-USE INSULATION.
3. ALL ELECTRICAL WORK SHALL CONFORM TO NATIONAL ELECTRICAL CODE (NEC-2005), LOCAL ORDINANCES, AND RECOGNIZED GOOD STANDARDS OF PRACTICE.
4. ALL CONDUCTORS SHALL BE INSTALLED IN CONDUIT, IMC, RIGID, OR SCHEDULE 40 PVC.
5. CONTRACTOR SHALL FURNISH, INSTALL, AND WIRE EQUIPMENT AND MATERIAL REQUIRED FOR A COMPLETE AND OPERABLE SYSTEM.
6. ELECTRICAL CONTRACTOR SHALL BE LICENSED AND BONDED TO PERFORM WORK IN THE CITY OF DEKALB.
7. RECEPTACLE: 20A, 125V, GFCI, WITH WEATHERPROOF POLYCARBONATE IN-USE COVER.
8. PAY ITEM: ELECTRICAL WORK COMPLETE - SCENIC VISTA.



SERVICE DETAIL
NO SCALE



FIXTURE DETAIL
NO SCALE



J-BOX DETAIL
NO SCALE

HANSON
 Hanson Professional Services Inc.
 Copyright Hanson Professional Services Inc. 2007

FILE NAME: I:\AV011\PJT\041008_Pedestrian Wayside Refuge.dwg
 USER NAME: ANC
 DESIGNED: PJT
 DRAWN: ANC
 CHECKED: PJT
 PLOT DATE: 04/10/08 09:32 PM

FILE NAME	USER NAME	DESIGNED	PJT	REVISED	---
I:\AV011\PJT\041008_Pedestrian Wayside Refuge.dwg	ANC	DRAWN	ANC	REVISED	---
PLOT SCALE	AS SHOWN	CHECKED	PJT	REVISED	---
PLOT DATE	04/10/08 09:32 PM	DATE	04/10/08	REVISED	---

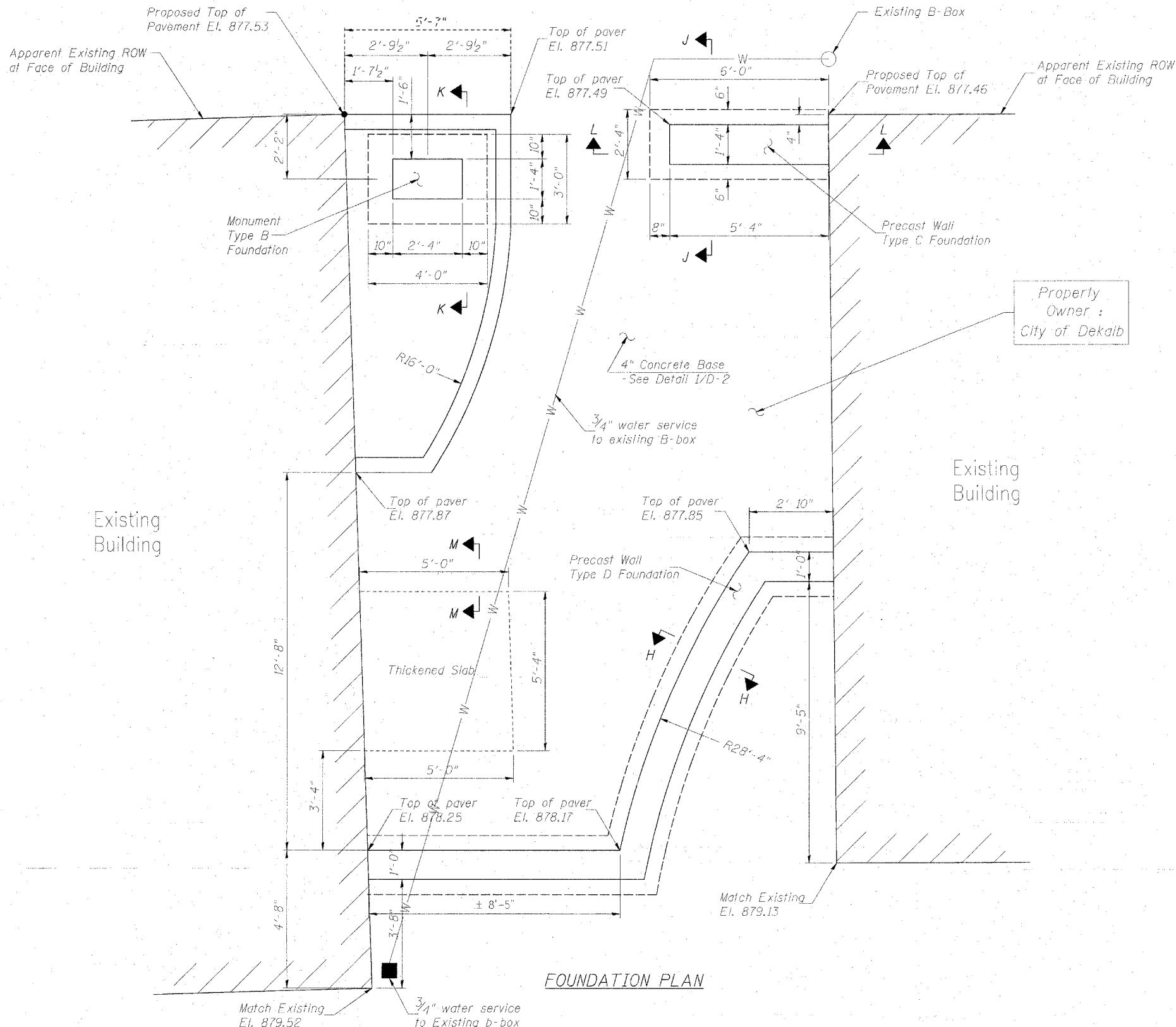
STATE OF ILLINOIS
 DEPARTMENT OF TRANSPORTATION

PEDESTRIAN WAYSIDE REFUGE / SCENIC VISTA LIGHTING
 EAST LINCOLN HIGHWAY
 LIGHTING AND STREETScape
 DEKALB, IL

SCALE: AS SHOWN SHEET NO. OF SHEETS STA. TO STA.

F.A.P. RTE.	SECTION	COUNTY	TOTAL SHEETS	SHEET NO.
567	06-00173-00-LT	DEKALB	41	36
CONTRACT NO. 87337			ILLINOIS ITEMP 32025	

L-10



FOUNDATION PLAN

STATE OF ILLINOIS
DEPARTMENT OF TRANSPORTATION

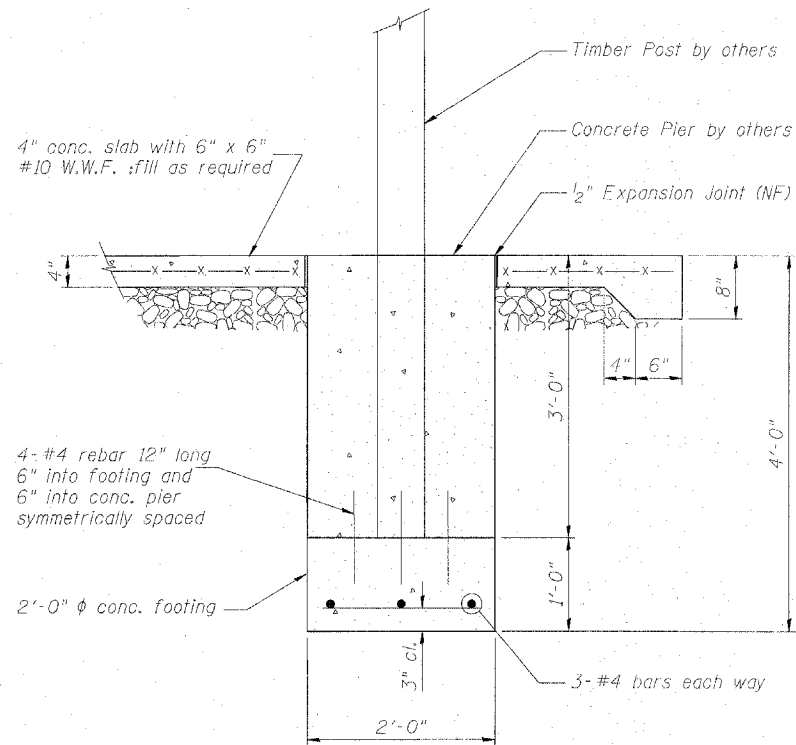
FOUNDATION PLAN - DOWNTOWN WAYSIDE
EAST LINCOLN HIGHWAY
LIGHTING AND STREETScape
DEKALB, IL

F.A.P. RTE.	SECTION	COUNTY	TOTAL SHEETS	SHEET NO.
567	06-00173-00-LT	DEKALB	41	37
CONTRACT NO. 87337			FAP 567 ILLINOIS ITEMP 32025	

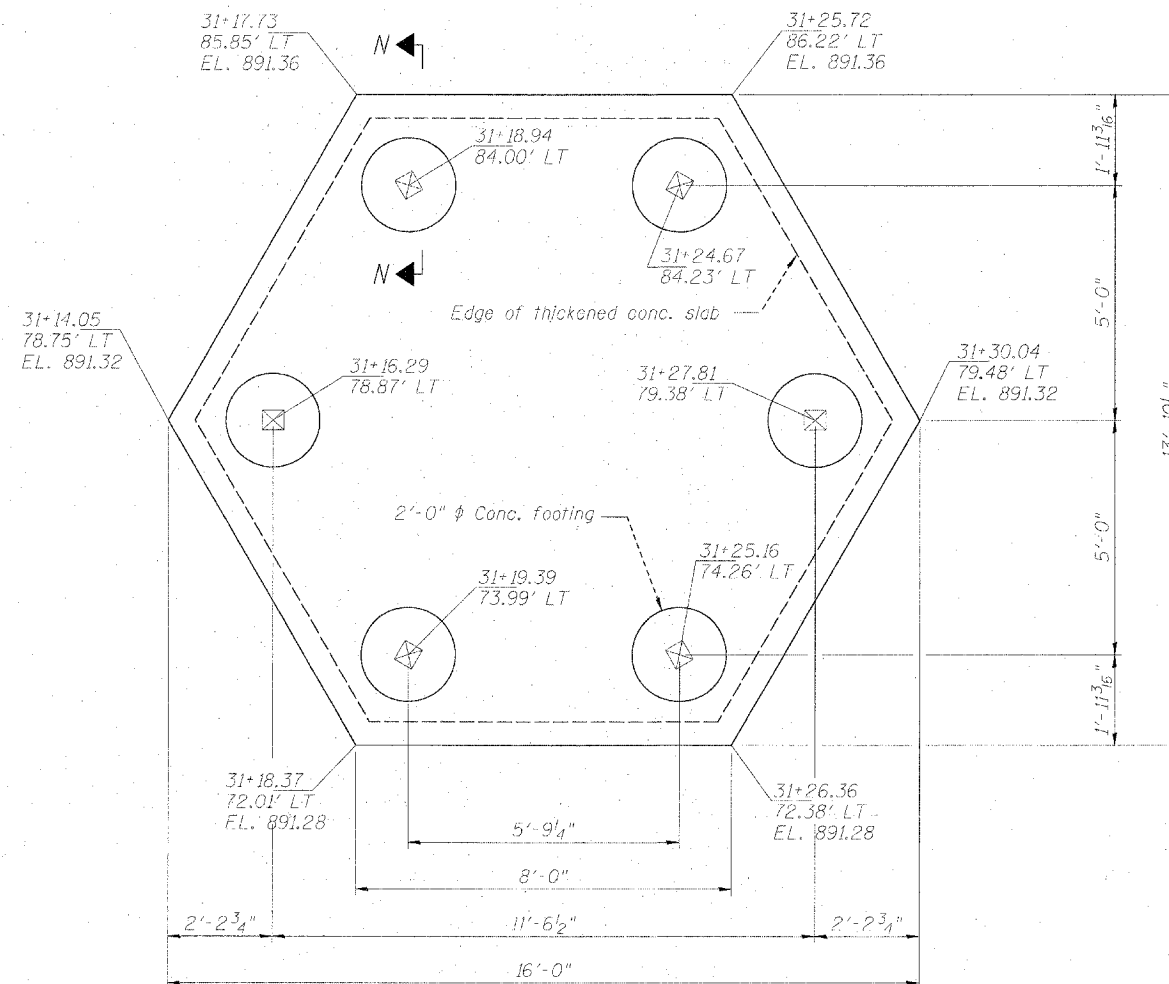
SCALE: AS SHOWN SHEET NO. OF SHEETS STA. 2+00 TO STA. 3+00



Hanson Professional Services Inc.
 Copyright Hanson Professional Services Inc. 2008



SECTION N-N
GAZEBO POST FOUNDATION
 (Designed by Wendler Engineering Services)



FOUNDATION PLAN
 SCALE: 1/2" = 1'-0"

FILE NAME = USER NAME = MWH
 DESIGNED - FLN
 DRAWN - MGM
 CHECKED - FLN
 DATE - 04/10/08

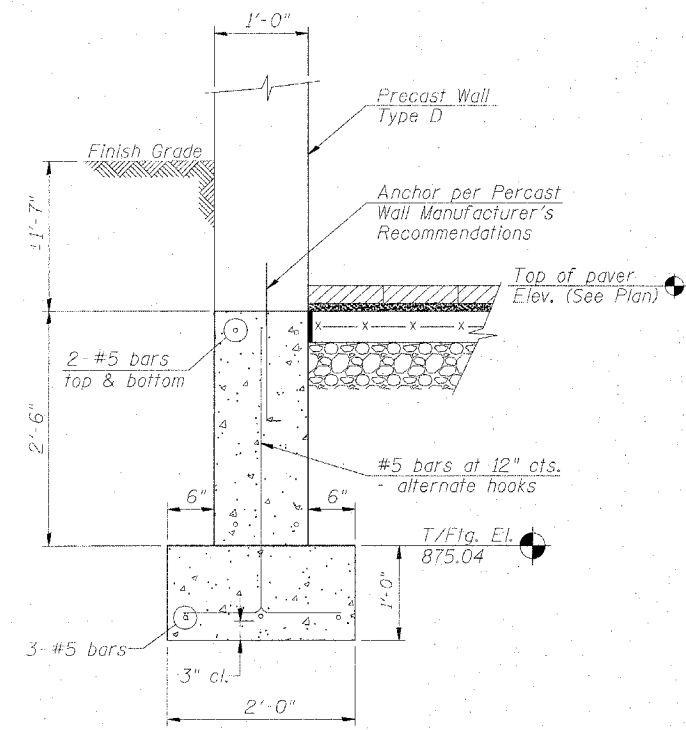
FILE NAME =	USER NAME = MWH	DESIGNED - FLN	REVISD -
DRAWN - MGM	CHECKED - FLN	DATE - 04/10/08	REVISD -
REVIEWED -			

STATE OF ILLINOIS
DEPARTMENT OF TRANSPORTATION

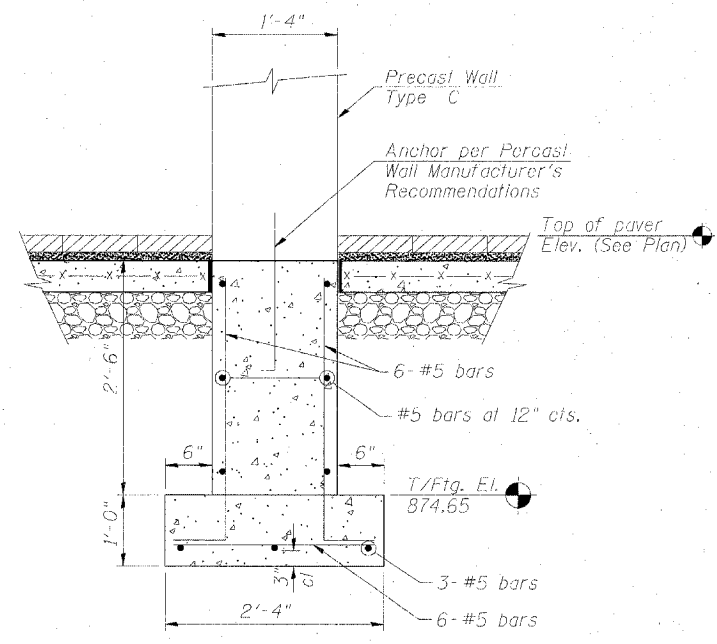
FOUNDATION PLAN - GAZEBO SLAB
EAST LINCOLN HIGHWAY
LIGHTING AND STREETScape
DEKALB, IL

SCALE: AS SHOWN SHEET NO. OF SHEETS STA. TO STA.

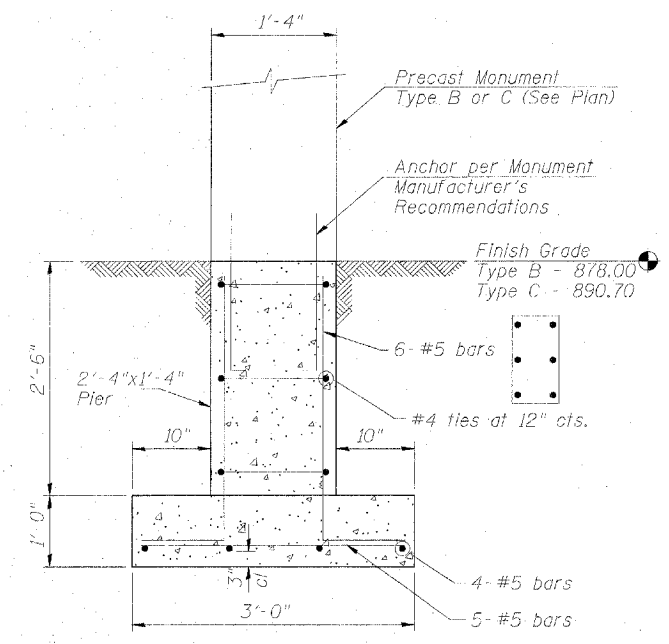
F.A.P. R.T.E. 567	SECTION 06-00173-00-LT	COUNTY DEKALB	TOTAL SHEETS 41	SHEET NO. 38
CONTRACT NO. 87337			ILLINOIS IVEP 32025	



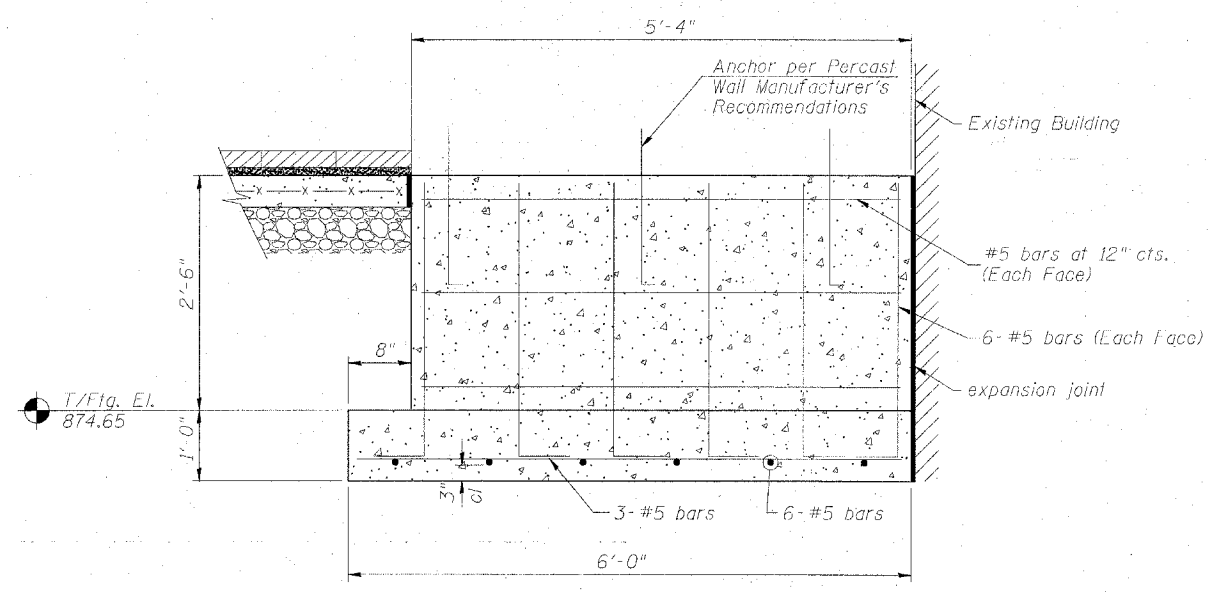
SECTION H-H
PRECAST WALL TYPE D FOUNDATION



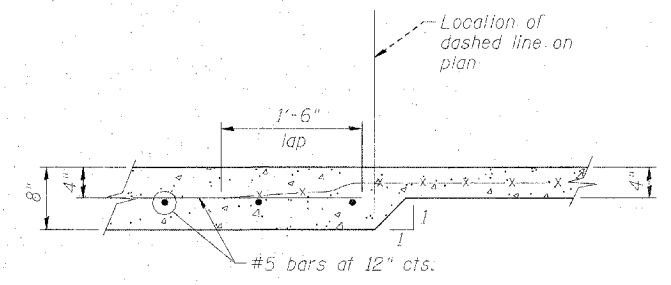
SECTION J-J
PRECAST WALL TYPE C FOUNDATION



SECTION K-K
MONUMENT TYPE B FOUNDATION
MONUMENT TYPE C FOUNDATION



SECTION L-L
PRECAST WALL TYPE C FOUNDATION



SECTION M-M
TYPICAL THICKENED SLAB DETAIL

FLN 12/26/01 Hussar0041
MEM 04/10/08 04/10/08
DRAWN MCM
REVIEWED FLN
I:\Projects\11515\11515\11515\CADD\Struct\Sheet\11515-PCAST WALL.FIN.dwg

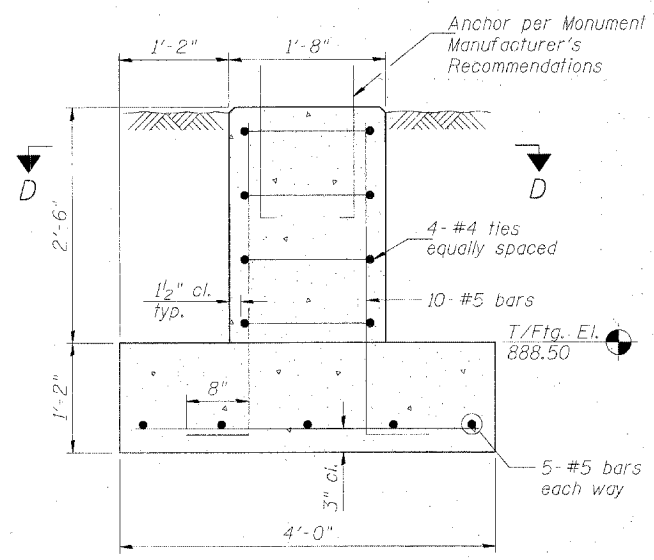
FILE NAME -	USER NAME - MWH	DESIGNED - FLN	REVISED -
DRAWN - MCM	CHECKED - FLN	DATE - 04/10/08	REVISED -
PLOT SCALE = AS SHOWN			
PLOT DATE = 04/14/2008, 11:34 AM			

STATE OF ILLINOIS
DEPARTMENT OF TRANSPORTATION

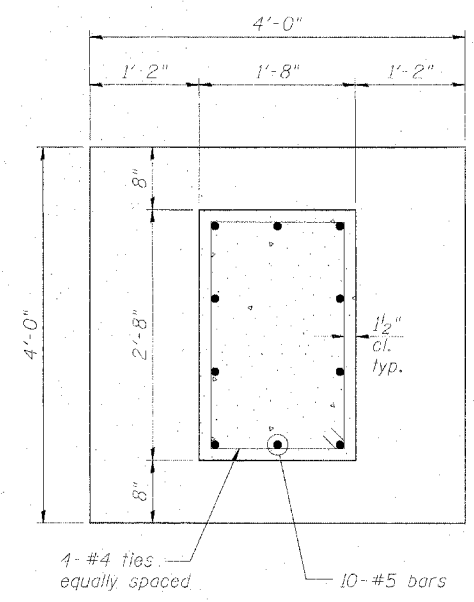
FOUNDATION DETAILS		F.A.P. RTE.	SECTION	COUNTY	TOTAL SHEETS	SHEET NO.
EAST LINCOLN HIGHWAY LIGHTING AND STREETSCAPE DEKALB, IL		567	06-00173-00-LT	DEKALB	41	39
SCALE: AS SHOWN SHEET NO. OF SHEETS STA. TO STA.		CONTRACT NO. 87337		ILLINOIS DEP 32095		



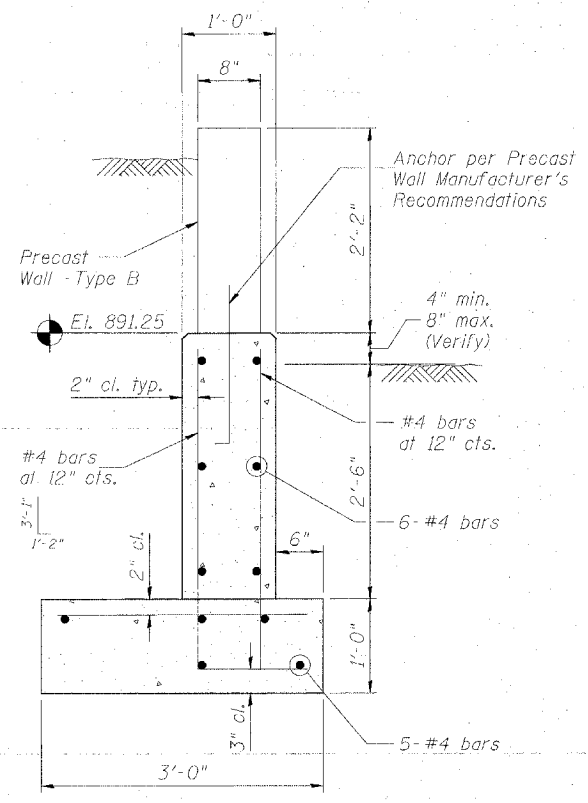
FILE NAME = I:\Projects\105-1581A\CADD\Drawings\105-1581A-001-FOUNDATION WALL.dgn
 USER NAME = MMH
 DESIGNED - FLN
 DRAWN - MGM
 CHECKED - FLN
 PLOT DATE = 04/10/08, 11:35 AM
 DATE = 04/10/08
 REVISIONS: 1
 02/25/08 HANSON
 04/10/08 MGM
 04/10/08 FLN



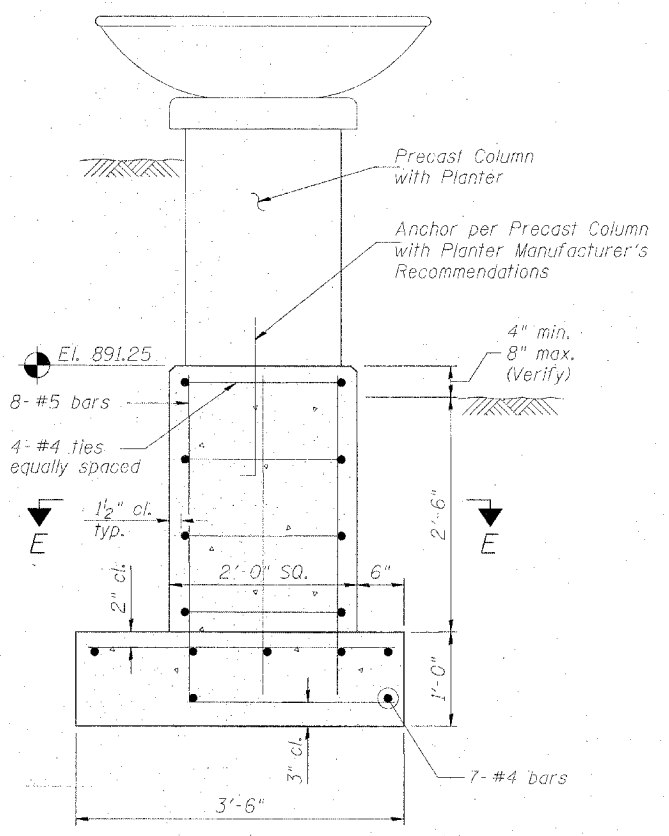
SECTION A-A
MONUMENT TYPE A - FOUNDATION
 (Foundation reinforcement from Section B-B is continuous through this Section.)



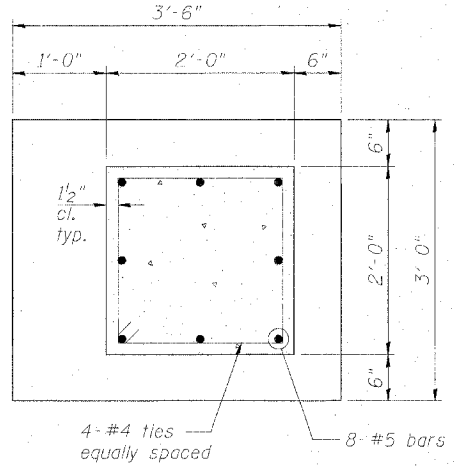
SECTION D-D



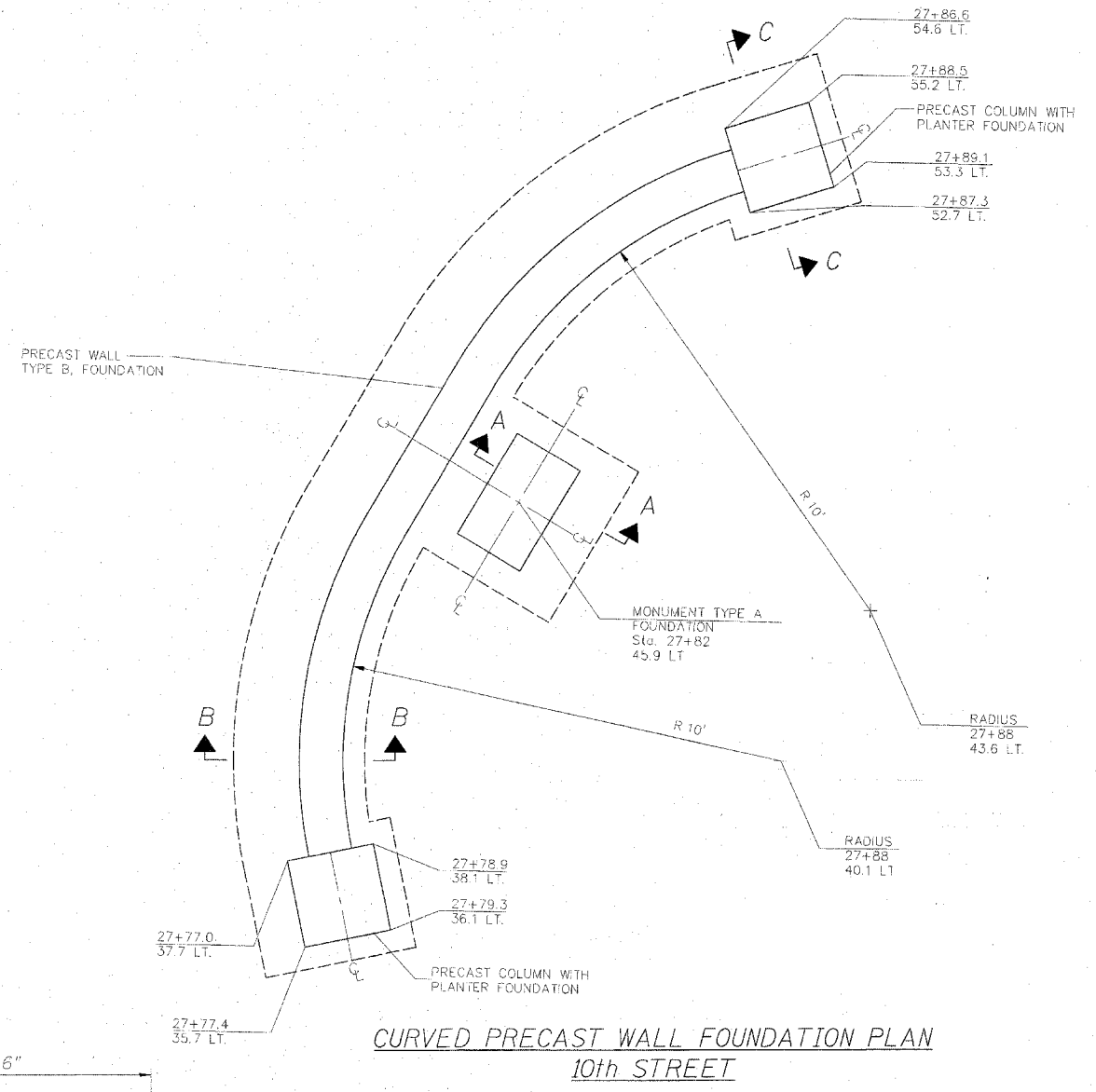
SECTION B-B
PRECAST WALL TYPE B - FOUNDATION
 (Foundation reinforcement from this Section is continuous through Section A-A.)



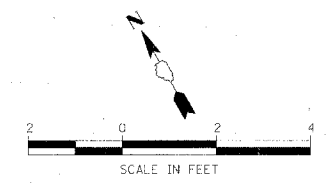
SECTION C-C
PRECAST COLUMN W/ PLANTER FOUNDATION



SECTION E-E



CURVED PRECAST WALL FOUNDATION PLAN
10th STREET

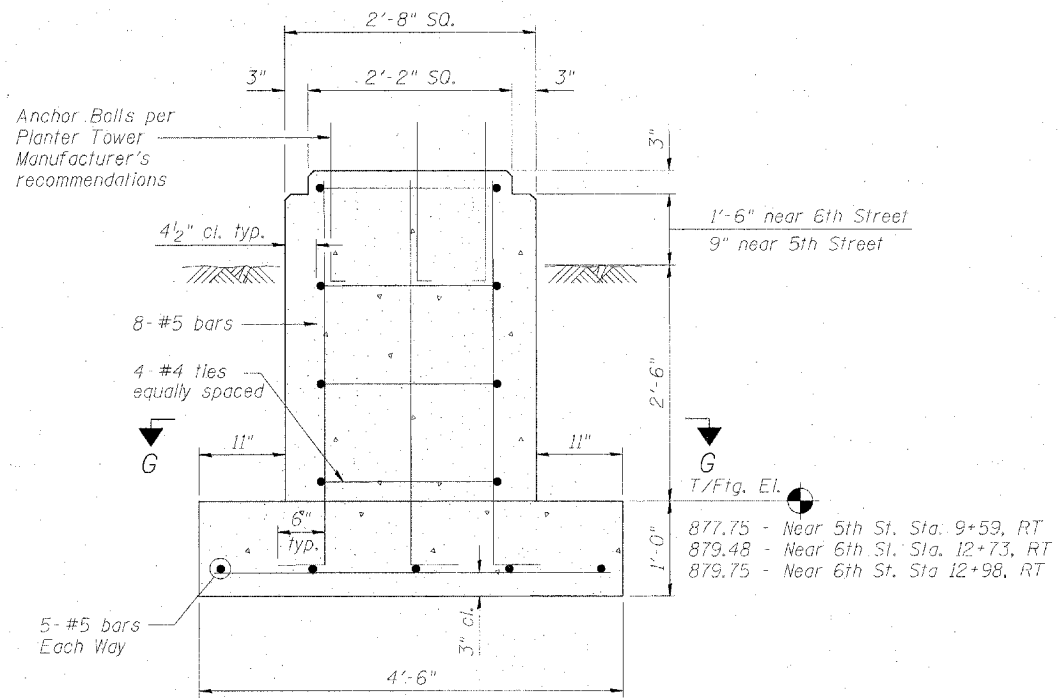


STATE OF ILLINOIS
DEPARTMENT OF TRANSPORTATION

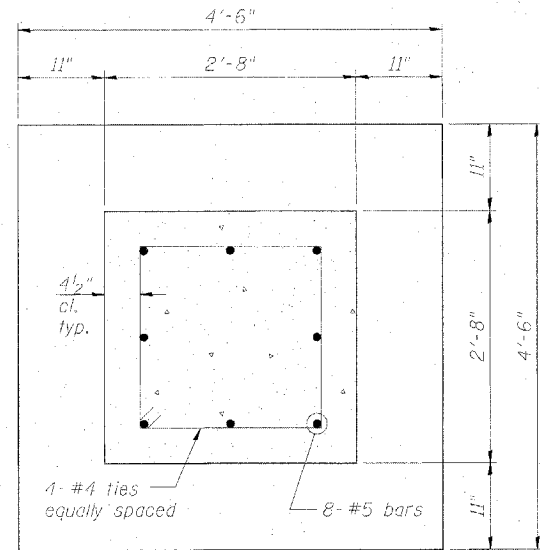
FOUNDATION DETAILS
EAST LINCOLN HIGHWAY
LIGHTING AND STREETSCAPE
DEKALB, IL

F.A.P. RTE.	SECTION	COUNTY	TOTAL SHEETS	SHEET NO.
567	06-00173-00-LT	DEKALB	41	40
CONTRACT NO. 87337			FAP 567	

SCALE: AS SHOWN SHEET NO. OF SHEETS STA. TO STA.



SECTION F-F
 PLANTER TOWER FOUNDATION



SECTION G-G

T/FIG. EL.
 877.75 - Near 5th St. Sta. 9+59, RT
 879.48 - Near 6th St. Sta. 12+73, RT
 879.75 - Near 6th St. Sta 12+98, RT

FILE NAME: I:\02\25\08\Huss0041
 DRAWN: MCM 10/10/08 09:42:00 AM
 CHECKED: FLN 10/10/08 10:05:05 AM
 I:\02\25\08\CADD\Struct\Sheet\TOWER PLANTER.dgn

FILE NAME =	I:\02\25\08\CADD\Struct\Sheet\TOWER PLANTER.dgn	USER NAME =	MWH	DESIGNED -	FLN	REVISED -	
		DRAWN -	MCM	CHECKED -	FLN	REVISED -	
		PLOT SCALE =	AS SHOWN	DATE -	04/10/08	REVISED -	
		PLOT DATE =	04/10/08 11:36 AM				

**STATE OF ILLINOIS
 DEPARTMENT OF TRANSPORTATION**

FOUNDATION DETAILS EAST LINCOLN HIGHWAY LIGHTING AND STREETSCAPE DEKALB, IL				
SCALE: AS SHOWN	SHEET NO.	OF	SHEETS	STA. TO STA.

F.A.P. RTE.	SECTION	COUNTY	TOTAL SHEETS	SHEET NO.
567	06-00173-00-L1	DEKALB	41	41
CONTRACT NO. 87337			ILLINOIS IEP 32025	