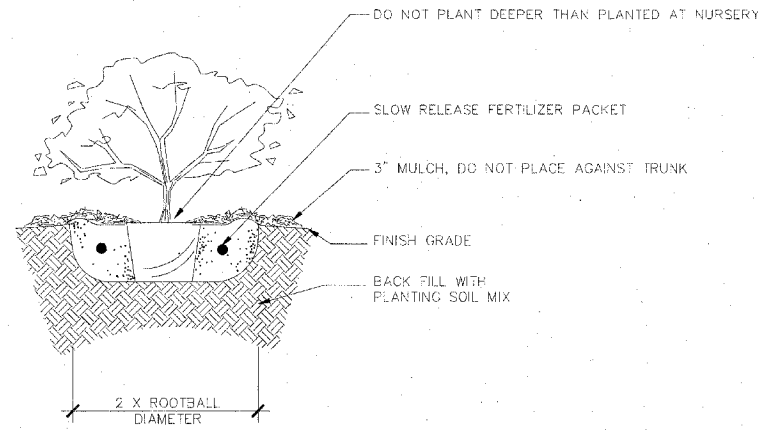


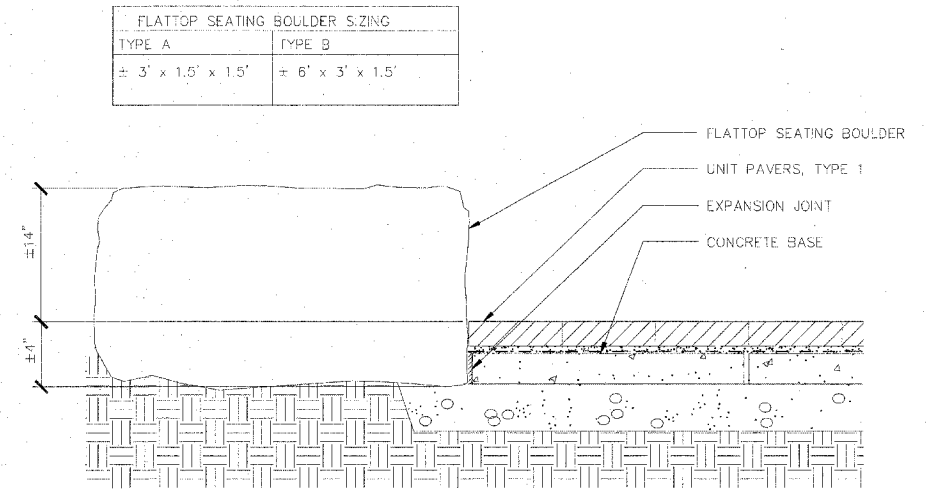
GROUNDCOVER AND PERENNIAL PLANTING DETAIL

SCALE: NTS



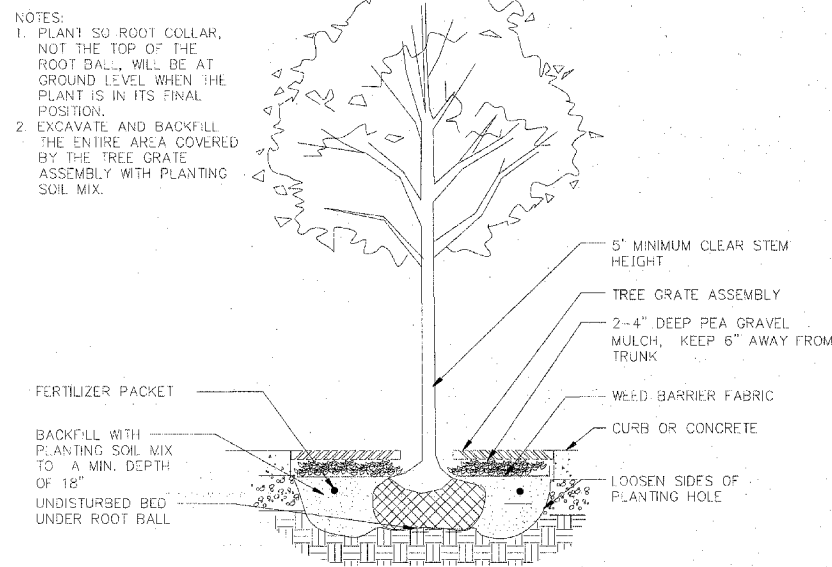
CONTAINER SHRUB PLANTING DETAIL

SCALE NTS



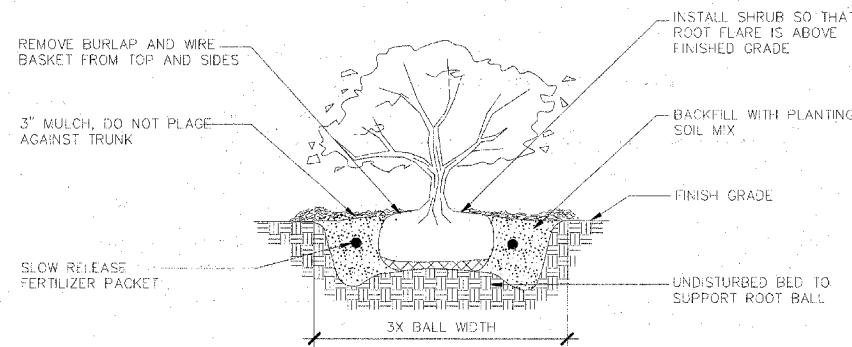
FLATTOP SEATING BOULDER

SCALE NTS



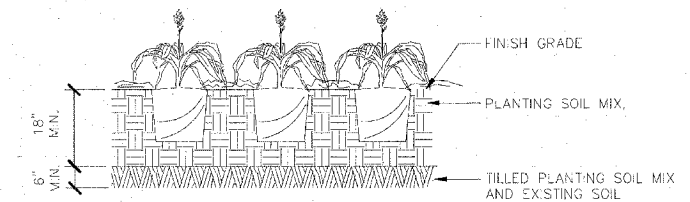
TREE GRATE ASSEMBLY PLANTING DETAIL

SCALE: NTS



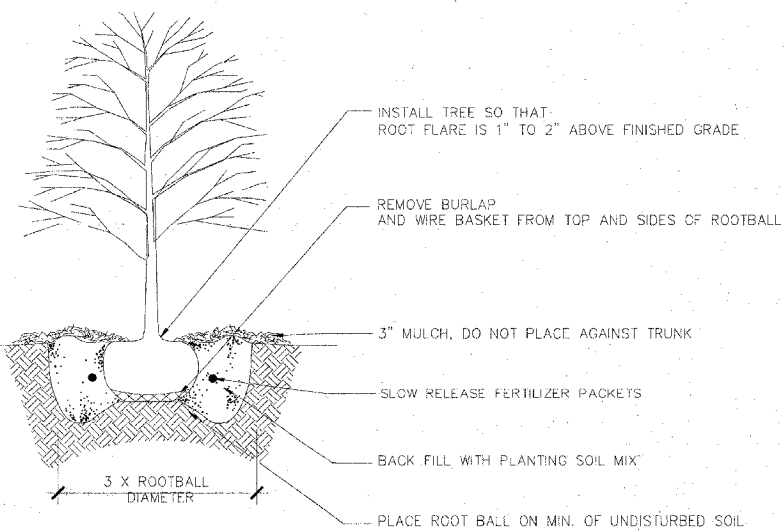
B&B SHRUB PLANTING DETAIL

SCALE NTS



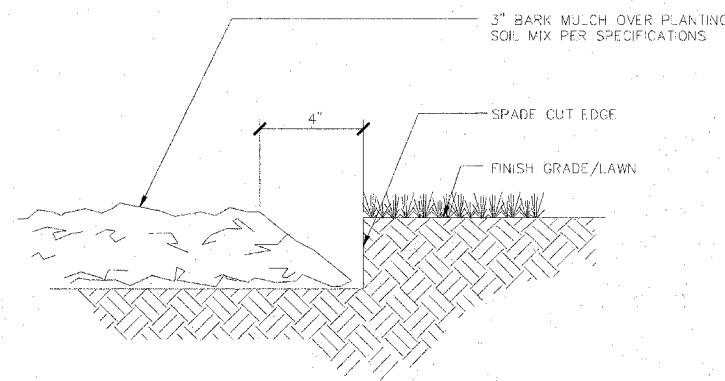
PLANTING BED DETAIL

SCALE: NTS



B&B TREE PLANTING DETAILS

SCALE NTS



SHOVEL CUT EDGE DETAIL (INCIDENTAL TO PLANTING BED)

STATION: 12+67 TO 12+72

SCALE NTS



LAYOUT: SAA 04/09/08 Hussard/04/11
 DRAWN: SAA 04/09/08 Hussard/04/11
 REVIEWED: CPS 04/10/08 Hussard/04/11

FILE NAME =	USER NAME = SAA	DESIGNED -- SAA	REVISED --
E:\05\lbrn\051501A\CA0D\Road\Sheet\SAA\VF-D.DGN		DRAWN -- SAA	REVISED --
	PLOT SCALE = AS SHOWN	CHECKED -- CPS	REVISED --
	PLOT DATE = 04/14/2008, 01:28 PM	DATE -- 04/10/08	REVISED --

STATE OF ILLINOIS
 DEPARTMENT OF TRANSPORTATION

LANDSCAPE PLANTING DETAILS
 EAST LINCOLN HIGHWAY
 LIGHTING AND STREETScape
 DEKALB, IL

F.A.P. R.T.E.	SECTION	COUNTY	TOTAL SHEETS	SHEET NO.
567	06-00173-00-LT	DEKALB	41	25
CONTRACT NO. 87337				

SCALE: AS SHOWN SHEET NO. OF SHEETS STA. TO STA.

FAP 567 ILLINOIS ITP 32025