USE RAIL C, 34 FT ROADWAY.

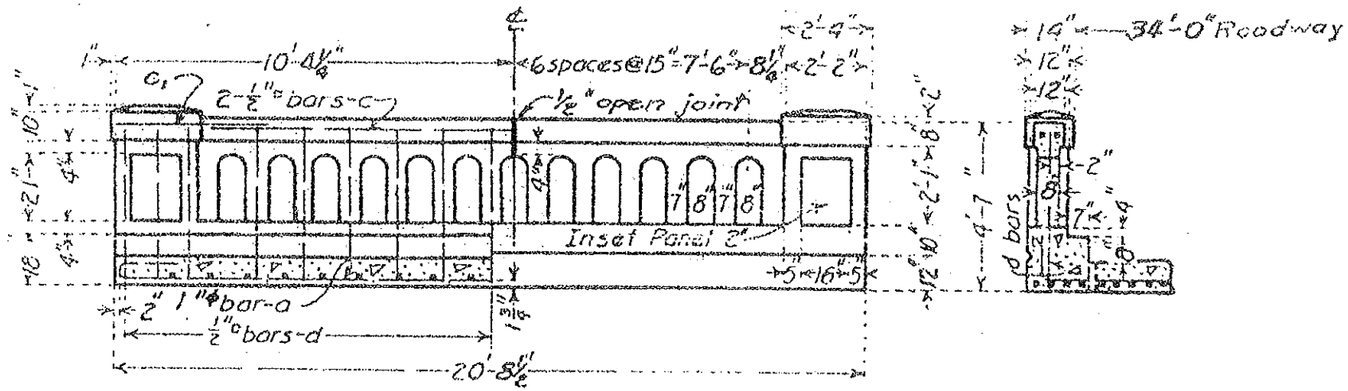

RAIL C



SKEW SKETCH

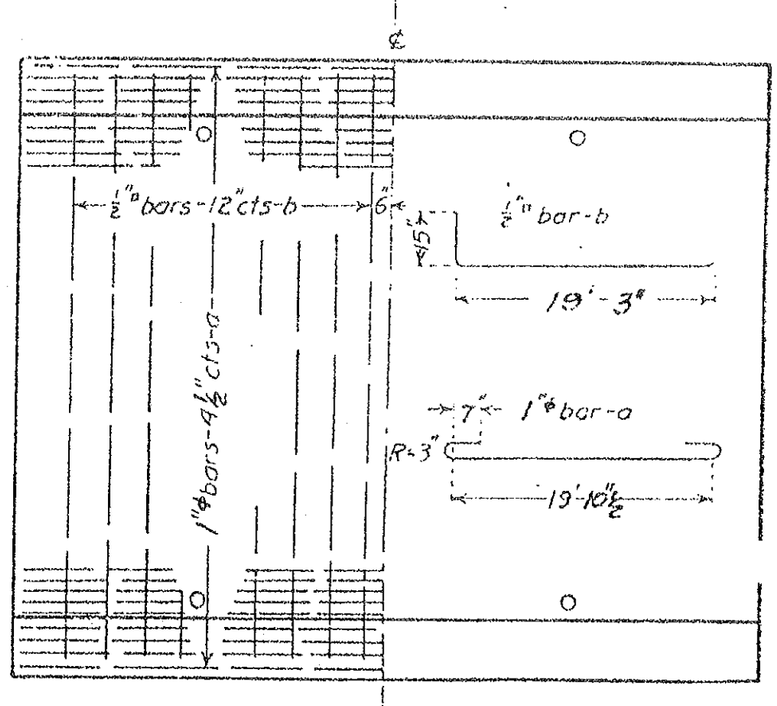

PLAN

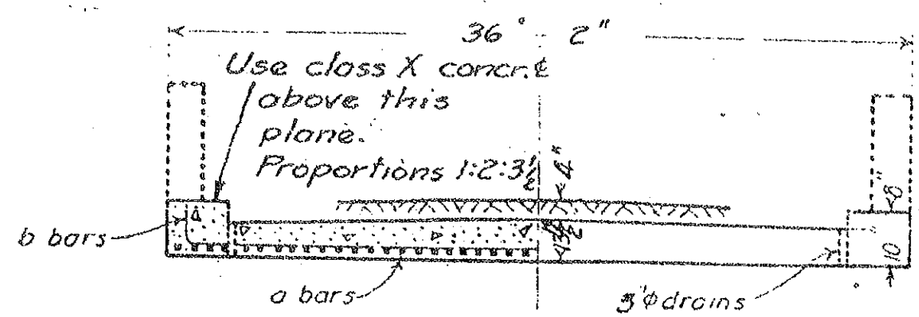

CROSS SECTION OF SLAB. @ RT. ½

RAIL C.

34 FT. ROADWAY.			
c1	8	½" □	4'-6"
a	96	1" ϕ	22'-6"
b	36	½" □	20'-6"
c	8	½" □	8'-0"
d	36	½" □	4'-3"
Steel-Lbs.			6610
Concrete-Cu.Yds Cl. A			28.5
Class X Conc. Cu.Yds.			3.3

FILE NAME = c:\projects\d502499 (v8)\doublebox.dgn	USER NAME = ocllserbv	DESIGNED -	REVISED -
		DRAWN -	REVISED -
	PLOT SCALE = 40.0000 ' / IN.	CHECKED -	REVISED -
	PLOT DATE = 3/11/2008	DATE -	REVISED -

STATE OF ILLINOIS
DEPARTMENT OF TRANSPORTATION

EXISTING STRUCTURE INFORMATION

SCALE: | SHEET NO. OF SHEETS | STA. TO STA.

F.A.P RTE.	SECTION	COUNTY	TOTAL SHEETS	SHEET NO.
840	121BR-1	VERMILION	44	16
		CONTRACT NO. 70018		
FED. ROAD DIST. NO.	ILLINOIS	FED. AID PROJECT		